

Compass Cards and Fare Information

Compass Cards can be loaded with the fare product of your choice, or you can add Stored Value (perfect for single trip use and pay-as-you-go travel). For your convenience, add products or Stored Value to your card at Compass Vending Machines, online at www.compasscard.ca, by phone at 604-398-2042, or at the Translink Customer Service Centre at Waterfront Station. Once you have a Compass Card, be sure to register it by visiting www.compasscard.ca or by calling the phone number on the back of your card.

Compass Tickets - Great for occasional riders (single use trips and DayPasses), these limited use tickets are available at Compass Vending Machines.

Need more Compass information? Visit www.translink.ca/compasscard

Fare Information - Bus-Only travel is ONE zone all the time. For SkyTrain and SeaBus the **Peak Fare** zone structure is in effect Monday through Friday from the start of service until 6:30pm. During this time, the fare system is divided into three zones. After 6:30pm Monday through Friday, and all day Saturday, Sunday, and holidays **Off Peak Fares** apply so the system is ONE zone for all modes.

Need more Fare Information?

Visit www.translink.ca/transit-fares

or call Customer Information Services at 604-953-3333

Holiday Service

Visit www.translink.ca or call Customer Information Services at 604-953-3333 for details regarding holiday service.

Effective April 15, 2024

Subject to adjustments. www.translink.ca

Bus Timetable

North Vancouver
West Vancouver
Bowen Island
Lions Bay



**Compass is your Key.
Load. Tap. Ride.**

Learn more at translink.ca/compasscard



Customer Information Services 604-953-3333

INDEX

ROUTE	PAGE
R2 Park Royal/Phibbs Exchange	29, 30, 31
28 Joyce Station/Phibbs Exchange	4, 5, 6
130 Metrotown Station/Pender/Kootenay Loop/ Phibbs Exchange	7, 8, 9
209 Burrard Station/Upper Lynn Valley	10
210 Burrard Station/Upper Lynn Valley	10, 11, 12
211 Phibbs Exchange/Burrard Station/Seymour	13
212 Phibbs Exchange/Deep Cove	14
214 Phibbs Exchange/Burrard Station/Blueridge	15, 16
215 Indian River/Phibbs Exchange	16, 17
222 Metrotown Station/Phibbs Exchange	32
227 Lynn Valley/Phibbs Exchange	18
228 Lonsdale Quay/Lynn Valley	18, 19
229 Lonsdale Quay/Lynn Valley	20, 21
230 Upper Lonsdale/Lonsdale Quay	21, 22
231 Harbourside/Lonsdale Quay	23
232 Grouse Mountain/Phibbs Exchange	26, 27
236 Grouse Mountain/Lonsdale Quay	27, 28
240 Downtown/Lynn Valley	34, 35, 36, 37
241 Downtown/Upper Lonsdale	37
245 Capilano University/Phibbs Exchange	32, 33, 34
246 Downtown/Highland	38, 39
247 Downtown/Grouse Mountain	37
249 Delbrook/Lonsdale Quay	39, 40
250 Vancouver/Dundarave/Horseshoe Bay	41, 42
251 Park Royal/Queens	43
252 Park Royal/Inglewood	43
253 Park Royal/Caulfeild/Vancouver	44
254 Park Royal/British Properties/Vancouver	44
255 Capilano University/Dundarave	45, 46
256 Park Royal/Whitby Estates	46
257 Vancouver/Horseshoe Bay Express	47
262 Lions Bay-Brunswick Beach/Caulfeild	48
280 Bluewater/Snug Cove	48
281 Eaglecliff/Snug Cove	49
282 Mt Gardner/Snug Cove	50
N24 Lynn Valley/Downtown	49
SeaBus	50, 51
 Maps:	
North Vancouver/Downtown Vancouver	24, 25
Stations and Exchanges	23

WELCOME ABOARD!

How to use this timetable

- All scheduled times are approximate and are subject to change.
- AM hours are in lightface type. PM hours are in boldface type.
- An (E) in any schedule indicates an estimated time.
- Route descriptions are provided at the top of each schedule. Route variations are explained at the bottom of each panel.

Accessibility

- All bus service in Metro Vancouver is wheelchair accessible.
- Accessible service is provided only at bus stops that are clearly marked with the international wheelchair symbol. To find out exact locations, please refer to the website www.translink.ca or call Customer Information Services 604-953-3333.

Cycling

- Bikes are welcome on SeaBus, West Coast Express and SkyTrain. (peak-hour restrictions apply on Expo and Millennium Lines only). All buses are bike-rack equipped.
- Bike lockers and bike parkades are available at many SkyTrain stations. Visit www.translink.ca for details.
- West Coast Express bike locker rental info, call 604-953-3333.

Contact Information

Customer Information Services (Trip planning, next bus, fare information, general transit inquiries, feedback)	604-953-3333
Compass Customer Service (Compass Card inquiries including ordering, registering, adding stored value, card balance and requesting Compass refunds)	604-398-2042
Lost Property (Stadium-Chinatown Station)	604-953-3334
Lost Property (West Vancouver Transit)	604-985-3500
Access Transit Customer Care (HandyCard & HandyDART Registration)	604-953-3680
HandyDART (Trip bookings and cancellations)	604-575-6600
West Vancouver Transit	604-985-7777
West Coast Express Please contact Customer Information Services for all inquiries	
Transit Police (non-emergency number) Or Text 87 77 77 (in an emergency call 911)	604-515-8300

Website

For complete schedule and route information visit www.translink.ca.

Etiquette on Transit

As more people take Transit and the system becomes increasingly crowded, it is imperative for riders to consider those around them.

Cell phones

When using a cell phone, please keep your conversation private.

Personal audio devices

There is a transit regulation that states that if others can hear the music through your headphones, it's too loud. Please keep your volume at a level where your enjoyment is respectful of the people around you.

Keep doorways clear

In order for people to get on a bus or SkyTrain, people first need to be allowed to get off. Please stand back and allow passengers to exit, before you board. Also, the area around an exit door may provide places to lean, but this makes it difficult for people wanting to get off. Please stand clear and allow passengers to exit easily.

Don't block the doors

Preventing SkyTrain's doors from closing can cause more trouble than it prevents. If the doors are held for too long, the train could shut down, causing delays.

Courtesy seats

Seats closest to the doors are designated for seniors and persons with disabilities. Your courtesy in offering these seats to others is appreciated. It's worth remembering that some people have disabilities that aren't always obvious. If someone asks you to give up a seat because they have a disability, please take their word for it.

Backpacks, luggage, grocery bags, laptops, etc.

Please remove your backpack and put it on the floor - especially when standing. If seating space is limited, please ensure that your personal items are not taking away seats from other passengers.

Personal hygiene

Please remember that many people suffer from allergies to certain scents - please apply any perfumes and colognes moderately.

SkyTrain

For SkyTrain station to station travel times, see back page.

For details on service frequency, and for more details on additional First/Last Trains that may not begin or end at their regular terminus refer to www.translink.ca or call Customer Information Services 604-953-3333

First/Last Trains Mon - Fri Saturday Sun/Holidays

Expo Line (Waterfront - King George)

Leaves King George	5:08am/12:38am	6:08am/12:38am	7:06am/11:38pm
Leaves Waterfront	5:32am/1:16am	6:48am/1:16am	7:48am/12:16am

Note - To reduce crowding on the first westbound Expo Line train an additional train has been added to service leaving Surrey Central Station at 5:06am on weekdays

Note - additional late night trips as far as New Westminster Station leave King George until 1:28am (Monday - Saturday) and 12:26am (Sunday & Holidays)

Expo Line (Waterfront - Production Way-University)

Leaves Production	5:09am/12:31am	6:11am/12:31am	7:11am/11:39pm
Leaves Waterfront	5:37am/12:44am	6:44am/12:40am	7:44am/11:43pm

Note - Last Expo Line to Production leaves Waterfront at 12:40am on Fridays.

Note - additional late night trips as far as Lougheed Station leave Waterfront until 1:11am (Monday - Saturday) and 12:11am (Sunday & Holidays)

Note - additional late night trips as far as New Westminster Station leave Production Way - University until 1:31am (Monday - Thursday), 1:28am (Friday), 1:26am (Saturday) and 12:29am (Sunday & Holidays)

Millennium Line (VCC-Clark - Lafarge Lake-Douglas)

Leaves VCC-Clark	5:30am/1:22am	6:30am/1:22am	7:30am/12:23am
Leaves Lafarge	5:04am/1:00am	6:05am/12:59am	6:56am/11:59pm

Note - additional late night trips as far as Lougheed Station leave VCC-Clark until 1:29am (Monday - Saturday) and 12:29am (Sunday & Holidays)

Canada Line (Waterfront - YVR-Airport - Richmond-Brighouse) All Days

Leaves Waterfront to YVR-Airport	4:48am/1:05am
Leaves Waterfront to Richmond-Brighouse	5:30am/1:15am

Leaves YVR-Airport to Waterfront	5:07am/12:56am
Leaves Richmond-Brighouse to Waterfront	5:02am/12:47am

28 Joyce Station

From Phibbs Exchange via on-ramp, Ironworkers Memorial Bridge, Cassiar, Hastings, Boundary, Lougheed, Gilmore Ave, Henning (Gilmore Station), Boundary, Laurel, Smith, Sunset, Ingleton, Kincaid, Smith, Burke, Boundary, Vanness to Joyce Station.

Phibbs Exchange Bay 9	Kootenay Loop Bay 8	Gilmore Station Bay 3	Ingleton Ave at Sunset St #51778	Joyce Station (E)
MONDAY TO FRIDAY				
4.43	4.48	4.55	5.02	5.10
5.06	5.11	5.19	5.28	5.37
-	-	5.32	5.39	5.48
-	-	5.45	5.52	6.01
5.44	5.49	5.57	6.06	6.15
-	-	6.02	6.09	6.18
6.05	6.10	6.19	6.28	6.37
6.25	6.30	6.40	6.49	6.58
6.38	6.43	6.53	7.01	7.11
6.53	6.58	7.08	7.16	7.26
7.11	7.16	7.26	7.34	7.44
7.24	7.30	7.41	7.50	8.00
7.39	7.45	7.56	8.05	8.15
7.51	7.57	8.09	8.19	8.29
8.06	8.12	8.24	8.34	8.44
8.23	8.29	8.41	8.52	9.02
8.39	8.45	8.57	9.08	9.18
8.53	8.59	9.10	9.20	9.30
9.07	9.13	9.24	9.33	9.42
9.21	9.27	9.38	9.47	9.56
9.38	9.44	9.55	10.04	10.13
9.55	10.01	10.12	10.21	10.30
10.08	10.14	10.25	10.34	10.43
10.25	10.31	10.42	10.51	11.00
10.39	10.45	10.56	11.05	11.14
10.55	11.01	11.12	11.21	11.30
11.08	11.14	11.25	11.34	11.44
11.21	11.27	11.38	11.47	11.57
11.39	11.45	11.56	12.05	12.15
11.51	11.57	12.08	12.17	12.27
12.06	12.12	12.24	12.33	12.43
12.21	12.27	12.39	12.48	12.58
12.37	12.43	12.55	1.04	1.14
12.55	1.01	1.13	1.22	1.32
1.10	1.16	1.28	1.37	1.47
1.25	1.31	1.43	1.52	2.02
1.37	1.43	1.55	2.04	2.14
1.52	1.58	2.10	2.19	2.29
2.07	2.13	2.25	2.34	2.44
CONTINUED ...				

28 Joyce Station

From Phibbs Exchange via on-ramp, Ironworkers Memorial Bridge, Cassiar, Hastings, Boundary, Lougheed, Gilmore Ave, Henning (Gilmore Station), Boundary, Laurel, Smith, Sunset, Ingleton, Kincaid, Smith, Burke, Boundary, Vanness to Joyce Station.

Phibbs Exchange Bay 9	Kootenay Loop Bay 8	Gilmore Station Bay 3	Ingleton Ave at Sunset St #51778	Joyce Station (E)
MONDAY TO FRIDAY				
... CONTINUED				
2.23	2.29	2.41	2.50	3.00
2.38	2.44	2.56	3.07	3.17
2.53	2.59	3.11	3.22	3.32
3.05	3.12	3.25	3.36	3.46
3.20	3.27	3.40	3.51	4.01
3.34	3.41	3.54	4.05	4.15
3.51	3.59	4.12	4.23	4.33
4.08	4.15	4.28	4.40	4.50
4.24	4.31	4.45	4.57	5.07
4.38	4.45	4.58	5.10	5.20
4.53	5.00	5.13	5.25	5.35
5.08	5.15	5.28	5.40	5.50
5.26	5.33	5.46	5.58	6.08
5.42	5.49	6.01	6.12	6.22
5.58	6.05	6.17	6.28	6.38
6.12	6.18	6.29	6.38	6.47
6.26	6.32	6.43	6.52	7.01
6.42	6.48	6.59	-	-
6.53	6.59	7.10	7.18	7.27
7.07	7.12	7.22	7.30	7.39
7.24	7.29	7.39	7.47	7.56
7.39	7.44	7.54	8.02	8.11
8.00	8.04	8.14	8.21	8.30
8.25	8.29	8.39	8.46	8.55
8.55	8.59	9.09	9.16	9.25
9.23	9.27	9.36	9.43	9.52
9.53	9.57	10.06	10.13	10.22
10.22	10.26	10.35	10.42	10.50
10.49	10.53	11.02	11.09	11.17
11.21	11.25	11.34	11.40	11.48
11.51	11.55	12.04	12.10	12.18
12.27	12.31	12.40	12.45	12.52
12.57	1.01	1.10	1.15	1.22
2.05	2.09	-	-	-

28 Phibbs Exchange

From Joyce Station via Joyce St, Vanness, Boundary, Burke, Smith, Kincaid, Ingleton, Sunset, Smith, Canada Way, Boundary, Henning, Gilmore Ave (Gilmore Station), Lougheed, Boundary, Hastings, Cassiar, Ironworkers Memorial Bridge, Main to Phibbs Exchange.

Joyce Station Bay 2	Ingleton Ave at Sunset St #51732	Henning at Gilmore #52724	Kootenay Loop Bay 6	Phibbs Exchange (E)
MONDAY TO FRIDAY				
-	-	-	5.29	5.37
-	-	-	5.34	5.42
5.19	5.29	5.37	5.46	5.54
-	-	-	5.52	6.00
-	-	-	6.01	6.09
5.42	5.52	6.00	6.09	6.17
5.55	6.04	6.12	6.21	6.29
6.08	6.18	6.26	6.36	6.44
6.20	6.29	6.38	6.48	6.57
6.36	6.45	6.54	7.04	7.13
6.49	6.59	7.08	7.18	7.27
7.03	7.14	7.24	7.34	7.45
7.17	7.28	7.38	7.49	8.00
7.32	7.43	7.53	8.05	8.16
7.49	8.00	8.10	8.22	8.32
8.05	8.16	8.26	8.36	8.46
8.21	8.32	8.42	8.52	9.02
8.35	8.46	8.56	9.06	9.15
8.51	9.02	9.12	9.22	9.31
9.07	9.17	9.27	9.37	9.47
9.23	9.33	9.43	9.53	10.03
9.36	9.46	9.56	10.06	10.15
9.49	9.59	10.09	10.19	10.28
10.05	10.15	10.25	10.35	10.44
10.21	10.31	10.41	10.51	11.00
10.36	10.46	10.56	11.06	11.15
10.51	11.01	11.11	11.21	11.30
11.06	11.16	11.26	11.36	11.45
11.21	11.31	11.41	11.51	12.00
11.36	11.46	11.56	12.06	12.15
11.51	12.01	12.11	12.21	12.30
12.06	12.16	12.26	12.36	12.46
12.21	12.31	12.41	12.51	1.01
12.36	12.46	12.56	1.06	1.16
12.51	1.01	1.11	1.21	1.31
1.06	1.16	1.26	1.36	1.46
1.21	1.31	1.41	1.51	2.01
1.37	1.48	1.58	2.08	2.18
1.52	2.03	2.13	2.23	2.33
CONTINUED ...				

28 Phibbs Exchange

From Joyce Station via Joyce St, Vanness, Boundary, Burke, Smith, Kincaid, Ingleton, Sunset, Smith, Canada Way, Boundary, Henning, Gilmore Ave (Gilmore Station), Lougheed, Boundary, Hastings, Cassiar, Ironworkers Memorial Bridge, Main to Phibbs Exchange.

Joyce Station Bay 2	Ingleton Ave at Sunset St #51732	Henning at Gilmore #52724	Kootenay Loop Bay 6	Phibbs Exchange (E)
MONDAY TO FRIDAY				
... CONTINUED				
2.07	2.18	2.28	2.38	2.48
2.19	2.30	2.40	2.50	3.00
2.34	2.45	2.55	3.05	3.14
2.49	3.00	3.10	3.20	3.29
3.05	3.16	3.27	3.37	3.46
3.22	3.33	3.44	3.54	4.03
3.37	3.49	4.00	4.10	4.19
3.51	4.03	4.14	4.24	4.33
4.06	4.18	4.29	4.39	4.48
4.20	4.32	4.43	4.54	5.03
4.38	4.50	5.01	5.12	5.21
4.55	5.07	5.18	5.28	5.37
5.12	5.24	5.34	5.44	5.53
5.25	5.37	5.47	5.57	6.06
5.40	5.52	6.02	6.12	6.21
5.55	6.07	6.17	6.26	6.35
6.13	6.25	6.35	6.44	6.52
6.27	6.39	6.49	6.58	7.06
6.43	6.53	7.02	7.11	7.19
6.57	7.07	7.16	7.25	7.33
7.13	7.23	7.32	7.41	7.49
7.32	7.42	7.50	7.59	8.07
7.44	7.54	8.02	8.11	8.19
8.15	8.25	8.33	8.42	8.50
8.42	8.52	9.00	9.09	9.17
9.12	9.22	9.30	9.39	9.47
9.40	9.50	9.58	10.07	10.15
10.09	10.19	10.27	10.36	10.44
10.40	10.50	10.58	11.07	11.15
11.11	11.20	11.28	11.36	11.44
11.43	11.52	12.00	12.08	12.16
12.13	12.22	12.30	12.38	12.46
12.57	1.06	1.13	1.20	-

28 Joyce Station

Phibbs Exchange to Joyce Station
(Refer to Monday to Friday for routing)

SATURDAY					SUNDAY & HOLIDAYS				
6.02	6.06	6.16	6.24	6.34	6.17	6.22	6.31	6.40	6.48
6.22	6.26	6.36	6.44	6.54	-	6.52	6.59	7.07	7.14
6.53	6.57	7.07	7.16	7.26	-	7.23	7.30	7.38	7.45
7.20	7.24	7.34	7.43	7.53	7.51	7.56	8.05	8.14	8.23
7.53	7.57	8.07	8.16	8.25	8.21	8.26	8.36	8.45	8.54
8.18	8.23	8.33	8.43	8.53	8.52	8.57	9.07	9.16	9.26
8.49	8.54	9.04	9.14	9.24	9.22	9.27	9.37	9.46	9.56
9.12	9.17	9.27	9.37	9.47	9.52	9.57	10.07	10.16	10.26
9.29	9.34	9.44	9.54	10.04	10.21	10.26	10.36	10.45	10.55
9.51	9.57	10.07	10.19	10.29	10.46	10.51	11.01	11.10	11.20
10.11	10.17	10.27	10.39	10.49	11.09	11.14	11.24	11.33	11.43
10.29	10.35	10.45	10.57	11.07	11.26	11.31	11.41	11.50	12.00
10.51	10.57	11.07	11.19	11.29	11.49	11.55	12.05	12.14	12.24
11.10	11.16	11.27	11.39	11.49	12.09	12.15	12.25	12.34	12.44
11.29	11.35	11.46	11.58	12.08	12.26	12.32	12.42	12.51	1.01
11.51	11.57	12.08	12.20	12.30	12.49	12.55	1.05	1.15	1.25
12.11	12.17	12.28	12.39	12.49	1.09	1.15	1.25	1.35	1.44
12.29	12.35	12.46	12.57	1.07	1.26	1.32	1.42	1.52	2.01
12.51	12.57	1.08	1.19	1.29	1.48	1.54	2.04	2.14	2.23
1.09	1.15	1.26	1.37	1.47	2.08	2.15	2.25	2.35	2.44
1.29	1.35	1.46	1.57	2.07	2.26	2.33	2.43	2.53	3.02
1.51	1.57	2.08	2.19	2.29	2.49	2.56	3.06	3.16	3.26
2.09	2.15	2.26	2.37	2.47	3.06	3.13	3.23	3.33	3.43
2.29	2.35	2.46	2.57	3.07	3.26	3.33	3.43	3.53	4.03
2.51	2.57	3.08	3.19	3.29	3.49	3.55	4.05	4.15	4.25
3.09	3.15	3.26	3.37	3.47	4.06	4.12	4.22	4.32	4.42
3.29	3.35	3.46	3.57	4.07	4.26	4.32	4.42	4.52	5.02
3.52	3.58	4.10	4.21	4.31	4.49	4.55	5.05	5.15	5.25
4.09	4.15	4.27	4.38	4.48	5.06	5.12	5.22	5.32	5.42
4.29	4.35	4.46	4.57	5.07	5.26	5.32	5.42	5.52	6.02
4.51	4.57	5.08	5.19	5.29	5.59	6.05	6.15	6.25	6.35
5.31	5.37	5.47	5.59	6.09	6.26	6.32	6.42	6.51	7.01
5.51	5.57	6.07	6.19	6.29	6.58	7.04	7.13	7.22	7.32
6.09	6.15	6.25	6.36	6.46	7.25	7.31	7.40	7.49	7.59
6.29	6.35	6.45	6.56	7.06	7.55	8.01	8.10	8.19	8.27
6.49	6.55	7.05	7.15	7.24	8.25	8.31	8.40	8.49	8.57
7.20	7.26	7.36	7.46	7.55	8.55	9.01	9.10	9.19	9.27
7.51	7.56	8.06	8.15	8.24	9.25	9.31	9.40	9.49	9.57
8.21	8.26	8.36	8.45	8.54	9.55	10.01	10.10	10.19	10.27
8.51	8.56	9.06	9.15	9.24	10.25	10.31	10.39	10.47	10.55
9.21	9.26	9.36	9.45	9.54	10.57	11.03	11.11	11.19	11.27
9.51	9.56	10.06	10.15	10.24	11.25	11.30	11.38	11.46	11.54
10.21	10.26	10.35	10.44	10.54	11.55	12.00	12.08	12.16	12.24
10.47	10.52	11.01	11.10	11.20	12.36	12.41	12.49	12.57	1.04
11.19	11.24	11.32	11.40	11.50	1.06	1.10	-	-	-
11.51	11.56	12.04	12.12	12.22					
12.22	12.27	12.35	12.43	12.53					
12.53	12.58	1.06	1.14	1.24					

28 Phibbs Exchange

Joyce Station to Phibbs Exchange
(Refer to Monday to Friday for routing)

SATURDAY					SUNDAY & HOLIDAYS				
-	-	-	6.05	6.13	-	-	-	6.05	6.12
6.09	6.18	6.26	6.35	6.43	-	-	-	6.35	6.42
6.39	6.48	6.56	7.05	7.13	-	-	-	7.06	7.13
7.09	7.18	7.26	7.35	7.43	6.53	7.02	7.10	7.18	-
7.39	7.48	7.56	8.05	8.13	7.14	7.23	7.31	7.39	7.46
8.06	8.16	8.25	8.35	8.44	7.44	7.53	8.01	8.09	8.16
8.37	8.47	8.56	9.06	9.15	8.13	8.23	8.31	8.40	8.47
9.04	9.14	9.23	9.33	9.42	8.43	8.53	9.01	9.10	9.16
9.24	9.34	9.43	9.53	10.02	9.13	9.23	9.31	9.40	9.46
9.44	9.54	10.03	10.13	10.22	9.43	9.53	10.01	10.10	10.16
10.04	10.14	10.23	10.33	10.42	-	-	-	10.33	10.40
10.24	10.34	10.43	10.53	11.02	10.12	10.22	10.30	10.39	10.45
10.44	10.54	11.03	11.13	11.22	10.38	10.48	10.57	11.06	11.12
11.04	11.14	11.23	11.33	11.41	10.59	11.09	11.18	11.27	11.33
11.24	11.34	11.43	11.53	12.01	11.20	11.30	11.39	11.48	11.54
11.44	11.54	12.04	12.15	12.24	11.40	11.50	11.59	12.08	12.14
12.04	12.14	12.24	12.35	12.44	12.00	12.10	12.19	12.28	12.34
12.24	12.34	12.44	12.55	1.04	12.20	12.30	12.39	12.48	12.54
12.44	12.54	1.04	1.15	1.24	12.40	12.50	12.59	1.08	1.17
1.04	1.15	1.25	1.36	1.45	1.00	1.10	1.19	1.28	1.37
1.24	1.35	1.45	1.56	2.05	1.20	1.30	1.39	1.48	1.57
1.44	1.55	2.05	2.16	2.25	1.40	1.50	1.59	2.08	2.17
2.04	2.15	2.25	2.36	2.45	2.00	2.10	2.19	2.28	2.37
2.24	2.35	2.45	2.56	3.05	2.20	2.30	2.39	2.48	2.57
2.44	2.55	3.05	3.16	3.25	2.40	2.50	2.59	3.08	3.17
3.04	3.15	3.25	3.36	3.44	3.00	3.10	3.19	3.28	3.37
3.24	3.35	3.45	3.56	4.04	3.20	3.30	3.39	3.48	3.57
3.44	3.55	4.05	4.16	4.25	3.40	3.50	3.59	4.08	4.17
4.04	4.15	4.25	4.36	4.45	4.00	4.10	4.19	4.28	4.37
4.24	4.35	4.45	4.56	5.05	4.20	4.30	4.39	4.48	4.57
4.39	4.50	5.00	5.11	5.20	4.40	4.50	4.59	5.08	5.17
5.03	5.14	5.24	5.35	5.44	5.00	5.10	5.19	5.28	5.37
5.23	5.34	5.43	5.52	6.01	5.20	5.30	5.39	5.48	5.57
5.43	5.54	6.03	6.12	6.21	5.43	5.54	6.03	6.12	6.21
6.03	6.14	6.23	6.32	6.41	6.13	6.23	6.32	6.41	6.48
6.23	6.34	6.43	6.52	7.01	6.43	6.53	7.02	7.11	7.18
6.43	6.53	7.02	7.11	7.20	7.13	7.23	7.31	7.40	7.47
7.07	7.18	7.27	7.36	7.44	7.44	7.54	8.02	8.11	8.18
7.37	7.48	7.56	8.05	8.13	8.15	8.25	8.33	8.42	8.49
8.07	8.18	8.26	8.35	8.43	8.45	8.55	9.03	9.12	9.19
8.37	8.48	8.56	9.05	9.13	9.15	9.25	9.33	9.42	9.48
9.07	9.18	9.26	9.35	9.43	9.45	9.55	10.03	10.12	10.18
9.37	9.48	9.56	10.05	10.13	10.15	10.25	10.33	10.42	10.48
10.07	10.17	10.25	10.34	10.42	10.45	10.55	11.03	11.12	11.18
10.37	10.47	10.55	11.04	11.12	11.15	11.25	11.33	11.41	11.47
11.07	11.16	11.24	11.33	11.41	11.59	12.09	12.17	12.25	12.31
11.43	11.52	12.00	12.09	12.17	12.29	12.38	12.45	12.53	12.59
12.13	12.22	12.30	12.39	12.47	1.09	1.18	1.25	1.33	-
12.58	1.07	1.15	1.24	-					

130 Metrotown Station

From Phibbs Exchange via bridge on-ramp, Ironworkers Memorial Bridge, Cassiar, Hastings, Willingdon (Brentwood Station), Central Blvd to Metrotown Station.

Phibbs Exchange Bay 10	Hastings at Kootenay Bay 8	Willingdon at Pender #51382	Brentwood Station Bay 7 (E)	Metrotown Station (E)	Phibbs Exchange Bay 10	Hastings at Kootenay Bay 8	Willingdon at Pender #51382	Brentwood Station Bay 7 (E)	Metrotown Station (E)	
MONDAY TO FRIDAY					MONDAY TO FRIDAY					
-	5:26	5:31	5:35	5:49	-	... CONTINUED			-	
-	5:42	5:47	5:51	6:05	-	1.11	1.20	1.30	1.35	1.55
-	5:58	6:03	6:07	6:21	-	-	1.29	1.37	1.41	2.01
-	6:12	6:18	6:22	6:37	-	-	1.37	1.45	1.49	2.09
-	-	-	6:35	6:51	-	1.35	1.44	1.54	1.58	2.18
-	6:26	6:32	6:36	6:52	-	-	-	2.03	2.23	
-	-	-	6:42	6:58	-	-	1.54	2.02	2.06	2.26
6:33	6:41	6:48	6:53	7:09	-	-	2.00	2.09	2.13	2.33
-	-	-	6:56	7:12	1.57	2.06	2.16	2.20	2.40	
-	6:53	7:00	7:05	7:21	-	-	2.15	2.24	2.28	2.48
-	-	-	7:07	7:23	-	-	-	2.32	2.52	
-	-	-	7:13	7:29	-	-	2.22	2.31	2.35	2.55
-	-	-	7:19	7:35	2.18	2.28	2.38	2.42	3.03	
7:03	7:11	7:18	7:23	7:39	-	-	2.37	2.46	2.50	3.11
-	-	-	7:30	7:47	-	-	2.43	2.52	2.57	3.19
-	7:21	7:28	7:33	7:50	-	-	-	2.59	3.20	
-	-	-	7:36	7:53	2.40	2.50	3.00	3.05	3.27	
-	-	-	7:44	8:02	-	-	3.00	3.09	3.14	3.36
-	-	-	7:47	8:05	-	-	3.06	3.15	3.20	3.42
7:28	7:37	7:45	7:50	8:08	3.04	3.14	3.24	3.29	3.51	
-	7:43	7:50	7:55	8:13	-	-	3.22	3.31	3.36	3.58
7:46	7:55	8:03	8:08	8:26	-	-	3.30	3.39	3.44	4.05
-	7:58	8:05	8:10	8:30	3.25	3.35	3.46	3.51	4.12	
-	-	-	8:15	8:35	-	-	3.43	3.52	3.57	4.18
8:01	8:10	8:18	8:23	8:43	-	-	3.50	3.59	4.04	4.25
-	8:13	8:20	8:25	8:45	3.47	3.58	4.08	4.13	4.34	
8:12	8:21	8:29	8:34	8:54	-	-	4.06	4.14	4.19	4.40
-	8:26	8:33	8:38	8:58	-	-	4.16	4.24	4.29	4.50
8:28	8:37	8:45	8:50	9:10	4.12	4.23	4.33	4.38	4.59	
-	8:45	8:52	8:57	9:17	-	-	4.28	4.36	4.41	5.02
8:45	8:54	9:02	9:07	9:27	-	-	4.35	4.43	4.48	5.09
-	9:03	9:10	9:15	9:34	4.31	4.42	4.52	4.57	5.18	
9:01	9:10	9:18	9:23	9:42	-	-	4.51	4.59	5.04	5.25
-	9:16	9:23	9:28	9:47	-	-	4.59	5.07	5.12	5.33
9:17	9:26	9:34	9:39	9:58	4.56	5.06	5.16	5.21	5.42	
-	9:37	9:44	9:49	10:07	-	-	5.17	5.25	5.30	5.51
9:37	9:46	9:54	9:59	10:17	-	-	5.23	5.31	5.36	5.57
-	9:57	10:04	10:09	10:27	5.20	5.30	5.40	5.45	6.05	
9:58	10:07	10:15	10:20	10:38	-	-	5.40	5.48	5.53	6.13
-	10:20	10:27	10:32	10:50	-	-	5.52	6.00	6.05	6.25
-	10:25	10:32	10:37	10:55	5.54	6.04	6.14	6.19	6.38	
10:27	10:36	10:45	10:50	11:07	-	-	6.12	6.21	6.26	6.45
-	10:44	10:52	10:57	11:15	-	-	6.26	6.35	6.40	6.59
-	10:54	11:02	11:07	11:25	6.33	6.42	6.51	6.55	7.14	
10:56	11:05	11:15	11:20	11:39	-	-	6.55	7.04	7.08	7.27
-	11:15	11:23	11:28	11:47	7.03	7.11	7.20	7.24	7.43	
-	11:24	11:32	11:37	11:56	-	-	7.26	7.34	7.38	7.57
11:24	11:33	11:43	11:48	12:08	7.34	7.42	7.51	7.55	8.13	
-	11:41	11:49	11:54	12:14	-	-	8.01	8.08	8.12	8.30
11:41	11:50	12:00	12:05	12:25	8.12	8.20	8.29	8.33	8.51	
-	12:04	12:12	12:17	12:37	-	-	8.43	8.49	8.53	9.10
12:04	12:13	12:23	12:28	12:48	8.42	8.50	8.59	9.03	9.20	
-	12:23	12:31	12:36	12:56	-	-	9.03	9.09	9.13	9.30
12:24	12:33	12:43	12:48	1.08	-	-	9.31	9.37	9.41	9.58
-	12:41	12:49	12:54	1.14	-	-	10.05	10.11	10.15	10.30
-	12:50	12:58	1.03	1.23	-	-	10.36	10.42	10.45	11.00
12:49	12:58	1.08	1.13	1.33	-	-	11.11	11.17	11.20	11.35
-	1.06	1.14	1.19	1.39	-	-	11.38	11.44	11.47	12.00
-	1.14	1.22	1.27	1.47	-	-	12.08	12.14	12.17	12.30
CONTINUED ...					-	-	12.35	12.41	12.44	12.57
-	-	-	-	-	-	-	1.01	1.07	1.10	1.23

130 Metrotown Station

Phibbs Exchange to Kootenay Loop, Willingdon at Hastings, Brentwood Station and Metrotown Station.

(Refer to Monday to Friday for routing)

Phibbs Exchange Bay 10	Hastings at Kootenay Bay 8	Willingdon at Pender #51382	Brentwood Station Bay 7 (E)	Metrotown Station (E)	Phibbs Exchange Bay 10	Hastings at Kootenay Bay 8	Willingdon at Pender #51382	Brentwood Station Bay 7 (E)	Metrotown Station (E)	
SATURDAY					SATURDAY					
-	5:47	5:54	5:57	6:11	-	... CONTINUED			-	
-	6:07	6:14	6:17	6:31	4.07	4.13	4.23	4.28	4.48	
-	6:27	6:34	6:37	6:51	-	-	4.32	4.38	4.58	
-	6:47	6:54	6:57	7:11	4.27	4.33	4.43	4.48	5.08	
-	7:05	7:12	7:16	7:31	4.38	4.46	4.56	5.01	5.21	
-	7:25	7:32	7:36	7:51	-	-	5.02	5.08	5.28	
-	7:41	7:48	7:52	8:07	4.58	5.06	5.16	5.21	5.41	
-	7:56	8:03	8:07	8:22	5.08	5.16	5.26	5.31	5.51	
8:04	8:10	8:17	8:22	8:37	-	-	5.32	5.38	5.58	
8:23	8:29	8:36	8:41	8:56	5.25	5.33	5.43	5.48	6.08	
-	-	8:51	8:57	9:14	5.38	5.46	5.56	6.01	6.21	
8:54	9:00	9:07	9:12	9:28	-	-	5.57	6.06	6.11	6.31
9:03	9:09	9:17	9:22	9:39	6.04	6.11	6.20	6.25	6.45	
-	-	9:32	9:38	9:55	-	-	6.21	6.30	6.35	6.55
9:31	9:37	9:46	9:51	10:09	6.30	6.37	6.46	6.50	7.07	
9:46	9:52	10:01	10:06	10:24	-	-	6.50	6.57	7.01	7.18
-	-	10:14	10:20	10:39	6.59	7.06	7.15	7.19	7.37	
10:15	10:21	10:30	10:35	10:54	-	-	7.13	7.20	7.24	7.42
10:30	10:36	10:45	10:50	11:09	7.16	7.23	7.32	7.36	7.54	
-	-	11:00	11:06	11:25	-	-	7.35	7.42	7.46	8.04
10:59	11:05	11:15	11:20	11:40	7.37	7.44	7.53	7.57	8.15	
11:14	11:20	11:30	11:35	11:55	7.49	7.56	8.05	8.09	8.27	
-	-	11:45	11:51	12:11	8.04	8.11	8.20	8.24	8.41	
11:44	11:50	12:00	12:05	12:25	-	-	8.29	8.36	8.40	8.57
12:00	12:06	12:16	12:21	12:42	8.36	8.43	8.52	8.56	9.13	
-	-	12:30	12:36	12:56	8.52	8.59	9.08	9.12	9.29	
12:27	12:33	12:43	12:48	1.08	-	-	9.13	9.20	9.24	9.41
12:39	12:45	12:55	1.00	1.20	-	-	9.29	9.36	9.40	9.57
-	-	1.04	1.10	1.30	-	-	9.54	10.01	10.05	10.21
12:55	1.01	1.12	1.17	1.38	-	-	10.25	10.32	10.36	10.52
1.05	1.11	1.22	1.27	1.48	-	-	10.57	11.04	11.08	11.25
-	-	1.32	1.38	1.58	-	-	11.27	11.34	11.38	11.55
1.27	1.33	1.44	1.49	2.10	-	-	12.00	12.06	12.10	12.26
1.39	1.45	1.56	2.01	2.22	-	-	12.29	12.35	12.39	12.55
-	-	2.04	2.10	2.30	-	-	12.58	1.04	1.08	1.24
1.55	2.01	2.12	2.17	2.38	-	-	-	-	-	-
2.05	2.11	2.22	2.27	2.48	-	-	-	-	-	-
-	-	2.32	2.38	2.58	-	-	-	-	-	-
2.25	2.31	2.42	2.47	3.08	-	-	-	-	-	-
2.35	2.41	2.52	2.57	3.18	-	-	-	-	-	-
-	-	3.02	3.08	3.28	-	-	-	-	-	-
2.55	3.01	3.12	3.17	3.38	-	-	-	-	-	-
3.06	3.12	3.23	3.28	3.49	-	-	-	-	-	-
-	-	3.32	3.38	3.58	-	-	-	-	-	-
3.27	3.33	3.43	3.48	4.08	-	-	-	-	-	-
3.37	3.43	3.53	3.58	4.18	-	-	-	-	-	-
-	-	4.02	4.08	4.28	-	-	-	-	-	-
3.57	4.03	4.13	4.18	4.38	-	-	-	-	-	-
CONTINUED ...					-	-	-	-	-	-

130 Metrotown Station

Phibbs Exchange to Kootenay Loop, Willingdon at Hastings, Brentwood Station and Metrotown Station.
(Refer to Monday to Friday for routing)

Phibbs Exchange Bay 10	Hastings at Kootenay Bay 8	Willingdon at Pender #51382	Brentwood Station Bay 7 (E)	Metrotown Station (E)	Phibbs Exchange Bay 10	Hastings at Kootenay Bay 8	Willingdon at Pender #51382	Brentwood Station Bay 7 (E)	Metrotown Station (E)
SUNDAY & HOLIDAYS					SUNDAY & HOLIDAYS				
-	6.06	6.11	6.17	6.30	... CONTINUED				
-	6.26	6.31	6.37	6.50	4.49	4.56	5.05	5.10	5.29
-	6.46	6.51	6.57	7.10	-	5.04	5.12	5.17	5.36
-	7.06	7.11	7.17	7.30	-	5.21	5.29	5.33	5.52
-	7.24	7.30	7.36	7.50	5.33	5.40	5.49	5.53	6.11
-	7.43	7.49	7.55	8.10	-	5.48	5.56	6.00	6.18
-	8.03	8.09	8.15	8.30	-	6.09	6.17	6.21	6.39
-	8.23	8.29	8.35	8.50	6.12	6.19	6.28	6.32	6.50
-	8.40	8.46	8.52	9.07	6.26	6.33	6.41	6.45	7.02
-	8.55	9.01	9.07	9.22	-	6.47	6.55	6.59	7.16
-	9.11	9.17	9.21	9.37	6.56	7.03	7.11	7.15	7.32
-	9.26	9.32	9.36	9.52	-	7.17	7.25	7.29	7.46
-	9.38	9.45	9.50	10.07	7.26	7.33	7.41	7.45	8.02
-	9.59	10.05	10.22	-	-	7.52	7.59	8.03	8.20
9.58	10.05	10.14	10.19	10.37	7.59	8.06	8.14	8.18	8.34
-	-	10.28	10.34	10.52	-	8.25	8.32	8.36	8.52
10.28	10.35	10.44	10.49	11.07	-	8.56	9.02	9.06	9.22
10.44	10.51	11.00	11.05	11.23	-	9.26	9.32	9.36	9.52
-	11.06	11.13	11.18	11.36	-	9.56	10.02	10.06	10.22
-	11.21	11.28	11.33	11.51	-	10.26	10.32	10.36	10.52
11.26	11.33	11.42	11.47	12.07	-	10.58	11.03	11.06	11.21
-	11.47	11.55	12.00	12.20	-	11.28	11.33	11.36	11.51
-	12.01	12.09	12.14	12.34	-	12.00	12.05	12.08	12.21
12.16	12.23	12.33	12.38	12.58	-	12.30	12.35	12.38	12.51
-	12.37	12.46	12.51	1.12	-	1.00	1.05	1.08	1.21
-	12.46	12.55	1.00	1.21					
1.00	1.07	1.17	1.22	1.43					
-	1.20	1.29	1.34	1.55					
-	1.40	1.49	1.54	2.15					
1.42	1.49	1.59	2.04	2.25					
-	2.03	2.12	2.17	2.37					
-	-	2.29	2.35	2.55					
2.33	2.40	2.50	2.55	3.15					
-	2.55	3.04	3.09	3.29					
-	3.09	3.18	3.23	3.43					
3.19	3.26	3.35	3.40	3.59					
-	3.41	3.49	3.54	4.13					
-	-	4.03	4.09	4.28					
4.00	4.07	4.16	4.21	4.40					
-	4.18	4.26	4.31	4.50					
-	4.31	4.39	4.44	5.03					
CONTINUED ...									

130 Pender/Kootenay Loop/ Phibbs Exchange

From Metrotown Station via Central Blvd, Willingdon (Brentwood Station), Hastings (Kootenay Loop), Cassiar, Ironworkers Memorial Bridge, Main, to Phibbs Exchange.

Metrotown Station Bay 4	Brentwood Station Bay 1	Hastings at Willingdon #60586	Hastings at Kootenay Bay 6	Phibbs Exchange (E)	Metrotown Station Bay 4	Brentwood Station Bay 1	Hastings at Willingdon #60586	Hastings at Kootenay Bay 6	Phibbs Exchange (E)
MONDAY TO FRIDAY					MONDAY TO FRIDAY				
5.54	6.08	6.13	6.18	6.28	... CONTINUED				
6.12	6.27	6.32	6.37	-	2.23	2.41	2.48	2.55	-
6.27	6.42	6.47	6.52	7.02	2.29	2.47	2.54	3.01	-
6.42	6.57	7.02	7.07	-	2.38	2.56	3.03	3.09	3.19
6.57	7.12	7.17	7.24	7.35	2.45	3.03	3.10	3.17	-
7.06	7.21	7.27	7.33	-	2.53	3.11	3.18	3.25	-
7.14	7.29	7.35	7.42	7.54	3.00	3.19	3.26	3.32	3.42
7.20	7.35	7.41	7.47	-	3.08	3.26	3.33	3.40	-
7.27	7.42	7.48	7.55	8.07	3.17	3.36	3.43	3.50	-
7.36	7.52	7.58	8.04	-	3.24	3.43	3.50	3.57	4.07
7.44	8.00	8.06	8.13	8.25	3.32	3.51	3.58	4.05	-
7.53	8.09	8.15	8.21	-	3.39	3.58	4.05	4.12	-
8.00	8.16	8.22	8.28	8.40	3.46	4.04	4.11	4.18	4.28
8.08	8.24	8.30	8.36	-	3.54	4.12	4.19	4.26	-
8.18	8.35	8.41	8.48	9.00	4.02	4.20	4.27	4.34	-
8.25	8.42	8.48	8.54	-	4.09	4.27	4.34	4.41	4.51
8.32	8.49	8.55	9.01	9.12	4.16	4.34	4.41	4.48	-
8.38	8.55	9.01	9.07	-	4.24	4.42	4.49	4.56	-
8.48	9.05	9.11	9.17	9.28	4.31	4.50	4.57	5.04	5.14
8.54	9.11	9.17	9.23	-	4.39	4.58	5.05	5.12	-
9.01	9.17	9.22	9.28	9.39	4.45	5.04	5.11	5.18	-
9.07	9.23	9.28	9.34	-	4.53	5.12	5.19	5.26	5.36
9.14	9.30	9.35	9.41	-	5.02	5.21	5.28	5.35	-
9.18	9.34	9.39	9.45	9.56	5.07	5.26	5.33	5.40	-
9.22	9.38	9.43	9.49	-	5.12	5.31	5.38	5.45	-
9.26	9.42	9.47	9.53	-	5.18	5.37	5.44	5.50	6.00
9.31	9.47	9.52	9.58	10.09	5.24	5.43	5.50	5.57	-
9.37	9.53	9.58	10.04	-	5.32	5.49	5.56	6.02	-
9.44	10.00	10.05	10.11	10.22	5.40	5.57	6.04	6.10	6.20
9.51	10.07	10.12	10.18	-	5.48	6.05	6.12	6.18	-
9.58	10.14	10.19	10.25	10.36	5.54	6.11	6.18	6.24	-
10.06	10.23	10.28	10.34	-	6.02	6.19	6.26	6.32	-
10.12	10.29	10.34	10.40	10.51	6.09	6.26	6.33	6.39	-
10.24	10.41	10.46	10.52	-	6.14	6.31	6.38	6.44	6.54
10.35	10.52	10.57	11.03	11.14	6.19	6.36	6.43	6.49	-
10.45	11.02	11.07	11.13	-	6.30	6.47	6.53	6.59	-
10.55	11.12	11.17	11.23	11.34	6.36	6.53	6.59	7.05	-
11.04	11.21	11.26	11.32	-	6.45	7.02	7.08	7.14	7.24
11.14	11.31	11.36	11.42	11.53	6.52	7.09	7.15	7.21	-
11.23	11.40	11.45	11.51	-	7.04	7.21	7.26	7.32	7.42
11.32	11.49	11.54	12.00	12.11	7.19	7.36	7.41	7.47	-
11.44	12.01	12.06	12.12	-	7.32	7.47	7.52	7.57	8.07
11.53	12.10	12.15	12.21	-	7.48	8.03	8.08	8.13	-
12.03	12.20	12.25	12.31	12.41	8.03	8.17	8.22	8.27	8.37
12.13	12.30	12.35	12.41	-	8.20	8.34	8.39	8.44	-
12.23	12.40	12.45	12.51	-	8.38	8.52	8.57	9.02	9.12
12.32	12.49	12.54	1.00	1.10	8.59	9.13	9.18	9.23	-
12.43	1.00	1.05	1.11	-	9.15	9.29	9.34	9.39	9.49
12.53	1.10	1.15	1.21	-	9.35	9.49	9.54	9.59	-
1.03	1.20	1.25	1.31	1.41	10.05	10.19	10.24	10.29	-
1.13	1.30	1.35	1.41	-	10.40	10.54	10.59	11.04	-
1.23	1.40	1.45	1.51	-	11.10	11.22	11.26	11.30	-
1.31	1.48	1.54	2.00	2.10	11.40	11.52	11.56	12.00	-
1.38	1.55	2.01	2.07	-	12.10	12.21	12.25	12.29	-
1.45	2.02	2.08	2.14	-	12.35	12.46	12.50	12.54	-
1.53	2.10	2.16	2.22	2.32	1.05	1.16	1.20	1.24	-
2.00	2.18	2.25	2.32	-	1.35	1.46	1.50	1.54	-
2.06	2.24	2.31	2.38	-					
2.14	2.32	2.38	2.44	2.54					
CONTINUED ...									

130 Pender/Kootenay Loop/ Phibbs Exchange

Metrotown Station to Brentwood Station, Hastings at Willingdon,
Kootenay Loop and Phibbs Exchange.

(Refer to Monday to Friday for routing)

Metrotown Station Bay 4	Brentwood Station Bay 1	Hastings at Willingdon #60586	Hastings at Kootenay Bay 6	Phibbs Exchange (E)	Metrotown Station Bay 4	Brentwood Station Bay 1	Hastings at Willingdon #60586	Hastings at Kootenay Bay 6	Phibbs Exchange (E)
SATURDAY					SATURDAY				
5.56	6.08	6.12	6.17	-	... CONTINUED				
6.16	6.28	6.32	6.37	-	3.34	3.53	3.59	-	-
6.38	6.50	6.54	6.59	-	3.44	4.03	4.09	4.16	4.26
6.59	7.11	7.15	7.20	-	3.54	4.13	4.19	4.26	4.36
7.10	7.22	7.26	7.31	-	4.03	4.21	4.27	-	-
7.20	7.34	7.38	7.44	7.53	4.13	4.30	4.36	4.43	4.53
7.30	7.44	7.48	7.54	8.03	4.23	4.40	4.46	4.53	5.03
7.39	7.53	7.57	8.02	-	4.33	4.51	4.57	-	-
7.57	8.11	8.15	8.21	8.30	4.44	5.01	5.07	5.14	5.24
8.17	8.31	8.36	8.42	8.51	4.57	5.15	5.21	-	-
8.27	8.40	8.45	-	-	5.07	5.25	5.31	5.37	-
8.42	8.56	9.01	9.07	9.16	5.17	5.35	5.41	5.48	5.58
8.58	9.12	9.17	9.23	9.32	5.28	5.46	5.52	5.58	-
9.08	9.21	9.26	-	-	5.38	5.56	6.02	6.08	6.18
9.23	9.37	9.42	9.48	9.57	5.48	6.06	6.12	6.18	6.28
9.39	9.55	10.00	10.08	10.17	6.01	6.18	6.24	6.30	-
9.48	10.02	10.07	-	-	6.13	6.31	6.37	6.43	6.53
10.08	10.24	10.29	10.37	10.46	6.26	6.43	6.49	6.55	-
10.24	10.40	10.45	10.53	11.02	6.38	6.55	7.01	7.07	7.16
10.31	10.47	10.53	-	-	6.50	7.07	7.13	7.19	7.28
10.50	11.06	11.12	11.20	11.29	7.01	7.18	7.24	7.30	-
11.06	11.22	11.28	11.36	11.45	7.16	7.33	7.39	7.45	7.54
11.16	11.32	11.38	-	-	7.31	7.45	7.50	7.56	-
11.31	11.49	11.55	12.03	12.13	7.51	8.05	8.10	8.16	8.23
11.47	12.05	12.11	12.19	12.29	7.59	8.13	8.18	8.24	-
12.00	12.17	12.23	-	-	8.13	8.27	8.32	8.38	8.45
12.14	12.31	12.37	12.47	12.57	8.32	8.46	8.51	8.57	-
12.28	12.45	12.51	1.01	1.11	8.47	9.01	9.06	9.12	-
12.34	12.51	12.57	-	-	9.02	9.16	9.21	9.27	-
12.49	1.06	1.12	1.22	1.32	9.19	9.33	9.38	9.44	-
1.00	1.17	1.23	1.33	1.43	9.39	9.53	9.58	10.04	-
1.06	1.23	1.29	-	-	9.59	10.13	10.18	10.24	-
1.16	1.33	1.39	1.49	1.59	10.27	10.41	10.46	10.52	-
1.28	1.45	1.51	2.01	2.11	10.57	11.11	11.16	11.22	-
1.36	1.53	1.59	-	-	11.30	11.44	11.49	11.55	-
1.46	2.03	2.09	2.19	2.29	12.00	12.12	12.17	12.22	-
1.58	2.15	2.21	2.31	2.41	12.31	12.43	12.48	12.53	-
2.05	2.23	2.29	-	-	1.00	1.12	1.17	1.22	-
2.17	2.35	2.41	2.51	3.01	1.36	1.48	1.53	1.58	-
2.29	2.47	2.53	3.03	3.13					
2.35	2.53	2.59	-	-					
2.46	3.04	3.10	3.20	3.30					
2.57	3.15	3.21	3.31	3.41					
3.04	3.23	3.29	-	-					
3.14	3.33	3.39	3.46	3.56					
3.24	3.43	3.49	3.56	4.06					
CONTINUED ...									

130 Pender/Kootenay Loop/ Phibbs Exchange

Metrotown Station to Brentwood Station, Hastings at Willingdon,
Kootenay Loop and Phibbs Exchange.

(Refer to Monday to Friday for routing)

Metrotown Station Bay 4	Brentwood Station Bay 1	Hastings at Willingdon #60586	Hastings at Kootenay Bay 6	Phibbs Exchange (E)	Metrotown Station Bay 4	Brentwood Station Bay 1	Hastings at Willingdon #60586	Hastings at Kootenay Bay 6	Phibbs Exchange (E)
SUNDAY & HOLIDAYS					SUNDAY & HOLIDAYS				
5.55	6.07	6.11	6.15	-	... CONTINUED				
6.15	6.27	6.31	6.35	-	4.58	5.15	5.21	5.27	-
6.35	6.47	6.51	6.55	-	5.11	5.29	5.35	5.41	-
6.55	7.07	7.11	7.15	-	5.34	5.52	5.58	6.04	-
7.15	7.28	7.32	7.37	-	5.43	6.01	6.07	6.13	6.21
7.35	7.48	7.52	7.57	-	5.59	6.17	6.23	6.29	-
7.55	8.08	8.12	8.17	-	6.16	6.32	6.37	6.43	6.50
8.12	8.26	8.30	8.35	-	6.29	6.45	6.50	6.56	-
8.25	8.39	8.43	8.48	-	6.45	7.01	7.06	7.12	7.19
8.40	8.54	8.59	9.04	-	6.58	7.14	7.19	7.25	-
8.55	9.09	9.14	9.19	-	7.11	7.26	7.31	7.37	7.44
9.10	9.25	9.30	9.36	9.42	7.21	7.36	7.41	7.47	-
9.25	9.40	9.45	-	-	7.38	7.53	7.58	8.04	-
9.40	9.56	10.01	10.07	10.13	7.54	8.09	8.14	8.20	-
9.54	10.10	10.15	-	-	8.10	8.24	8.29	8.34	-
10.03	10.19	10.24	10.30	10.36	8.26	8.40	8.45	8.50	-
10.25	10.41	10.46	10.52	-	8.41	8.55	9.00	9.05	-
10.38	10.54	11.00	11.06	-	8.57	9.11	9.16	9.21	-
10.46	11.02	11.08	11.14	11.20	9.27	9.41	9.46	9.51	-
11.05	11.22	11.28	11.34	-	9.57	10.11	10.16	10.21	-
11.23	11.40	11.46	11.52	-	10.28	10.41	10.46	10.51	-
11.33	11.50	11.56	12.02	12.10	10.58	11.11	11.16	11.21	-
11.53	12.10	12.16	12.23	-	11.28	11.40	11.44	11.48	-
12.08	12.24	12.30	12.37	-	11.58	12.10	12.14	12.18	-
12.19	12.35	12.41	12.47	12.55	12.28	12.39	12.43	12.47	-
12.38	12.55	1.01	1.08	-	12.58	1.09	1.13	1.17	-
12.53	1.10	1.16	1.22	1.30	1.27	1.38	1.42	1.46	-
1.03	1.21	1.27	1.34	-					
1.23	1.41	1.47	1.54	-					
1.43	2.01	2.07	2.13	2.21					
1.54	2.12	2.17	-	-					
2.05	2.23	2.29	2.36	-					
2.23	2.41	2.47	2.54	-					
2.35	2.53	2.59	3.05	3.13					
2.51	3.09	3.15	3.22	-					
3.06	3.24	3.30	3.36	3.44					
3.22	3.40	3.45	-	-					
3.37	3.54	4.00	4.07	-					
3.52	4.09	4.15	4.21	-					
4.07	4.24	4.30	4.36	4.44					
4.24	4.41	4.47	4.53	-					
4.41	4.58	5.04	5.10	-					
4.51	5.08	5.14	5.20	5.28					
CONTINUED ...									

209 Burrard Station / Upper Lynn Valley

From Underwood at Evelyn via Underwood, Coleman, Hoskins, McNair, Mountain Hwy, Oxford, Phibbs Exchange, bridge on-ramp, Ironworkers Memorial Bridge, McGill, Nanaimo, Dundas, Powell, Main, Pender, Howe, Dunsmuir to Burrard Station.

From Burrard Station via Dunsmuir, Melville, Thurlow, Pender, Homer, Cordova, Powell, Dundas, Nanaimo, McGill, Ironworkers Memorial Bridge, Main, Orwell, Phibbs Exchange, Oxford, Mountain Hwy, Keith, Mountain Hwy, McNair, Hoskins, Dempsey, Underwood to Evelyn.

Underwood at Evelyn #53989	Mountain at Lynn Valley # 54002	Phibbs Exchange (E)	Phibbs Exchange Bay 7	Burrard Station (E)	Burrard Station Bay 2	Phibbs Exchange (E)	Phibbs Exchange Bay 4	Lynn Valley Bay 3	Underwood at Evelyn (E)
MONDAY TO FRIDAY					MONDAY TO FRIDAY				
7.28	7.35	7.48	7.49	8.14	8.20	8.48	8.49	9.01	9.10
7.57	8.04	8.16	8.17	8.42	8.51	9.19	9.20	9.31	9.40
8.27	8.34	8.46	8.47	9.12	9.21	9.49	9.50	10.01	10.10
8.57	9.04	9.16	9.17	9.43	9.51	10.19	10.20	10.31	10.40
9.27	9.34	9.46	9.47	10.13	10.21	10.49	10.50	11.01	11.10
10.58	10.05	10.16	10.17	10.42	10.51	11.19	11.20	11.30	11.39
10.28	10.35	10.46	10.47	11.12	11.21	11.49	11.50	12.00	12.09
10.55	11.02	11.12	11.13	11.38	11.51	12.16	12.17	12.27	12.36
11.29	11.36	11.46	11.47	12.12	12.21	12.46	12.47	12.57	1.06
11.59	12.06	12.16	12.17	12.40	12.51	1.15	1.16	1.26	1.34
12.30	12.37	12.47	-	-					
12.41	12.48	12.58	-	-					
-	-	-	1.35	1.57					
1.40	1.47	1.56	-	-					
SATURDAY					SATURDAY				
7.25	7.33	7.44	7.45	8.12	8.17	8.43	8.45	8.55	9.05
7.55	8.02	8.14	8.15	8.43	8.49	9.15	9.17	9.27	9.37
8.24	8.32	8.44	8.45	9.15	9.20	9.46	9.48	9.58	10.08
8.54	9.01	9.13	9.14	9.42	9.50	10.17	10.19	10.29	10.39
9.24	9.31	9.43	9.44	10.12	10.20	10.47	10.49	10.59	11.09
9.54	10.01	10.12	10.13	10.40	10.50	11.15	11.17	11.27	11.36
10.24	10.31	10.42	10.43	11.11	11.20	11.45	11.47	11.57	12.06
10.54	11.01	11.12	11.13	11.40	11.50	12.15	12.17	12.27	12.36
11.24	11.31	11.42	11.43	12.09	12.50	1.16	1.18	1.28	1.37
11.54	12.01	12.11	12.12	12.37					
12.14	12.21	12.31	-	-					
12.42	12.49	12.59	-	-					
-	-	-	1.42	2.07					
1.42	1.48	1.58	-	-					
SUNDAY & HOLIDAYS					SUNDAY & HOLIDAYS				
7.24	7.33	7.45	7.47	8.12	8.17	8.43	8.47	8.58	9.07
7.54	8.02	8.15	8.17	8.42	8.47	9.13	9.17	9.28	9.37
8.24	8.32	8.45	8.47	9.12	9.17	9.43	9.47	9.58	10.07
8.54	9.02	9.15	9.17	9.42	9.47	10.12	10.16	10.27	10.36
9.24	9.32	9.45	9.47	10.12	10.17	10.42	10.46	10.57	11.06
9.54	10.02	10.14	10.16	10.40	10.47	11.10	11.14	11.24	11.33
10.24	10.31	10.42	10.44	11.09	11.17	11.40	11.44	11.54	12.03
10.54	11.01	11.12	11.14	11.38	11.47	12.11	12.15	12.24	12.32
11.24	11.31	11.42	11.44	12.08	12.17	12.41	12.45	12.54	1.02
11.54	12.01	12.11	12.13	12.38	12.47	1.10	1.14	1.23	1.31
12.24	12.31	12.41	-	-					
12.44	12.51	1.01	-	-					
-	-	-	1.27	1.52					
1.36	1.43	1.53	1.54	2.19					

209 - Stopping Procedures, see page 12

210 Burrard Station

From Underwood at Evelyn via Underwood, Coleman, Hoskins, McNair, Mountain Hwy, Oxford, Phibbs Exchange, bridge on-ramp, Ironworkers Memorial Bridge, McGill, Nanaimo, Dundas, Powell, Main, Pender, Howe, Dunsmuir to Burrard Station.
Evenings - trips operate as 209 Burrard Station.

Underwood at Evelyn #53989	Mountain at Lynn Valley # 54002	Phibbs Exchange (E)	Phibbs Exchange Bay 7	Burrard Station (E)	Underwood at Evelyn #53989	Mountain at Lynn Valley # 54002	Phibbs Exchange (E)	Phibbs Exchange Bay 7	Burrard Station (E)
MONDAY TO FRIDAY					MONDAY TO FRIDAY				
5.22	5.30	5.41	5.42	6.02	... CONTINUED				
5.55	6.03	6.16	6.17	6.39	12.44	12.53	1.08	1.09	1.36
6.13	6.21	6.34	6.35	6.57	1.22	1.31	1.46	1.47	2.14
6.25	6.33	6.46	6.47	7.09	1.51	2.00	2.16	2.17	2.44
6.40	6.48	7.01	7.02	7.26	2.20	2.29	2.45	2.46	3.14
6.50	6.58	7.11	7.12	7.36	2.50	2.58	3.17	3.18	3.46
6.58	7.06	7.19	7.20	7.45	3.21	3.29	3.48	3.49	4.18
7.10	7.18	7.32	7.33	7.59	3.30	3.38	3.57	3.58	4.27
7.22	7.30	7.45	7.46	8.13	3.44	3.52	4.11	4.12	4.41
7.33	7.41	7.56	7.57	8.24	4.02	4.10	4.27	4.28	4.57
7.41	7.50	8.06	8.07	8.35	4.15	4.23	4.40	4.41	5.10
7.56	8.05	8.21	8.22	8.50	4.33	4.41	4.57	4.58	5.26
8.09	8.18	8.34	8.35	9.03	4.51	4.59	5.15	5.16	5.44
8.24	8.33	8.49	8.50	9.18	5.07	5.15	5.31	5.32	6.00
8.38	8.47	9.02	9.03	9.31	5.26	5.34	5.48	5.49	6.17
8.51	9.00	9.15	9.16	9.44	5.39	5.47	6.02	6.03	6.30
9.06	9.15	9.30	9.31	9.58	5.55	6.03	6.18	6.19	6.46
9.21	9.30	9.45	9.46	10.13	6.13	6.20	6.34	6.35	7.00
9.51	10.00	10.15	10.16	10.43	6.30	6.37	6.50	6.51	7.16
10.21	10.30	10.45	10.46	11.13	6.55	7.02	7.14	-	-
10.51	11.00	11.15	11.16	11.43	7.01	7.08	7.21	7.22	7.47
11.20	11.29	11.44	11.45	12.12					
11.50	11.59	12.13	12.14	12.41					
12.17	12.26	12.40	12.41	1.08					
CONTINUED ...									

210 - Stopping Procedures, see page 12

210 Burrard Station

Upper Lynn Valley to Downtown Vancouver
(Refer to Monday to Friday for routing)

Underwood at Evelyn #53989	Mountain at Lynn Valley # 54002	Phibbs Exchange (E)	Phibbs Exchange Bay 7	Burrard Station (E)	Underwood at Evelyn #53989	Mountain at Lynn Valley # 54002	Phibbs Exchange (E)	Phibbs Exchange Bay 7	Burrard Station (E)
SATURDAY					SUNDAY & HOLIDAYS				
-	-	-	6.17	6.39	-	-	-	6.47	7.08
6.24	6.32	6.46	6.47	7.08	6.55	7.03	7.15	7.17	7.39
6.54	7.02	7.16	7.17	7.39	7.25	7.33	7.45	7.47	8.09
7.24	7.32	7.46	7.47	8.09	7.55	8.03	8.15	8.17	8.39
7.54	8.02	8.16	8.17	8.41	8.25	8.33	8.45	8.47	9.09
8.24	8.32	8.46	8.47	9.11	8.54	9.02	9.15	9.17	9.40
8.54	9.02	9.16	9.17	9.42	9.24	9.32	9.45	9.47	10.10
9.24	9.32	9.46	9.47	10.12	9.54	10.02	10.15	10.17	10.41
9.53	10.01	10.16	10.17	10.44	10.24	10.32	10.45	10.47	11.11
10.23	10.31	10.46	10.47	11.14	10.52	11.01	11.15	11.17	11.42
10.53	11.01	11.16	11.17	11.44	11.22	11.31	11.45	11.47	12.13
11.23	11.31	11.46	11.47	12.14	11.52	12.01	12.15	12.17	12.43
11.53	12.01	12.16	12.17	12.45	12.22	12.31	12.45	12.47	1.13
12.23	12.31	12.46	12.47	1.15	12.52	1.01	1.15	1.17	1.45
12.53	1.01	1.16	1.17	1.46	1.21	1.30	1.45	1.47	2.15
1.23	1.31	1.46	1.47	2.16	1.53	2.01	2.15	2.17	2.45
1.41	1.49	2.06	2.07	2.36	2.23	2.31	2.45	2.47	3.15
2.01	2.09	2.26	2.27	2.56	2.52	3.00	3.15	3.17	3.44
2.21	2.29	2.46	2.47	3.16	3.22	3.30	3.45	3.47	4.14
2.42	2.50	3.07	3.08	3.37	3.53	4.01	4.15	4.17	4.44
3.03	3.11	3.27	3.28	3.58	4.23	4.31	4.45	4.47	5.14
3.24	3.32	3.47	3.48	4.18	4.53	5.01	5.15	5.17	5.44
3.43	3.51	4.07	4.08	4.38	5.23	5.31	5.45	5.47	6.14
4.03	4.11	4.27	4.28	4.58	5.53	6.01	6.15	6.17	6.43
4.23	4.31	4.47	4.48	5.18	6.23	6.31	6.45	6.47	7.13
4.43	4.51	5.07	5.08	5.39	6.53	7.01	7.15	7.17	7.43
5.04	5.12	5.28	5.29	6.00					
5.24	5.32	5.48	5.49	6.20					
5.45	5.53	6.08	6.09	6.39					
6.05	6.13	6.28	6.29	6.59					
6.25	6.33	6.48	6.49	7.18					
6.45	6.53	7.08	7.09	7.37					
7.03	7.11	7.26	7.27	7.55					

210 Upper Lynn Valley

From Burrard Station via Dunsmuir, Melville, Thurlow, Pender, Homer, Cordova, Powell, Dundas, Nanaimo, McGill, Ironworkers Memorial Bridge, Main, Orwell, Phibbs Exchange, Oxford, Mountain Hwy, Keith, Mountain Hwy, McNair, Hoskins, Dempsey, Underwood, to Evelyn. Evenings - trips operate as 209 Upper Lynn Valley.

Burrard Station Bay 2	Phibbs Exchange (E)	Phibbs Exchange Bay 4	Lynn Valley Bay 3	Underwood at Evelyn (E)	Burrard Station Bay 2	Phibbs Exchange (E)	Phibbs Exchange Bay 4	Lynn Valley Bay 3	Underwood at Evelyn (E)
MONDAY TO FRIDAY					MONDAY TO FRIDAY				
-	-	5.49	6.01	6.08	... CONTINUED				
-	-	5.59	6.11	6.18	1.42	2.10	2.12	2.26	2.37
5.53	6.12	6.14	6.27	6.35	2.12	2.41	2.42	2.56	3.07
6.00	6.22	6.24	6.37	6.45	2.42	3.11	3.12	3.27	3.39
6.19	6.42	6.44	6.57	7.05	3.11	3.40	3.41	3.56	4.09
6.30	6.53	6.55	7.08	7.17	3.33	4.02	4.03	4.18	4.28
6.48	7.12	7.14	7.27	7.36	3.42	4.11	4.12	4.27	4.37
7.02	7.27	7.29	7.42	7.51	3.55	4.25	4.26	4.41	4.51
7.14	7.41	7.42	7.55	8.04	4.11	4.41	4.42	4.58	5.08
7.29	7.55	7.56	8.10	8.19	4.24	4.57	4.58	5.13	5.23
7.50	8.17	8.18	8.32	8.41	4.46	5.19	5.20	5.35	5.45
8.05	8.32	8.33	8.47	8.56	4.59	5.31	5.32	5.46	5.56
8.18	8.46	8.47	9.01	9.10	5.17	5.48	5.49	6.03	6.13
8.33	9.00	9.01	9.15	9.23	5.32	6.00	6.01	6.15	6.25
8.49	9.16	9.17	9.31	9.39	5.48	6.16	6.17	6.31	6.41
9.18	9.45	9.47	10.00	10.09	6.04	6.31	6.32	6.46	6.56
9.49	10.15	10.17	10.30	10.39	6.13	6.40	-	-	-
10.20	10.46	10.48	11.01	11.10	6.24	6.48	6.49	7.03	7.13
10.48	11.14	11.16	11.29	11.38	6.36	7.01	7.02	7.14	7.23
11.18	11.44	11.46	11.59	12.08	6.51	7.16	7.17	7.28	7.37
11.49	12.15	12.17	12.30	12.39	7.06	7.30	7.31	7.43	7.52
12.17	12.45	12.47	1.00	1.09	7.22	7.46	7.47	7.59	8.08
12.47	1.15	1.17	1.30	1.40	7.54	8.17	8.18	8.30	8.38
1.14	1.42	1.44	1.58	2.08					
CONTINUED ...									

210 - Stopping Procedures, see page 12

210 Upper Lynn Valley

Downtown Vancouver to Upper Lynn Valley
(Refer to Monday to Friday for routing)

Burrard Station Bay 2	Phibbs Exchange (E) Bay 4	Phibbs Exchange Bay 4	Lynn Valley Bay 3	Underwood at Evelyn (E)	Burrard Station Bay 2	Phibbs Exchange (E) Bay 4	Phibbs Exchange Bay 4	Lynn Valley Bay 3	Underwood at Evelyn (E)
SATURDAY					SUNDAY & HOLIDAYS				
-	-	5.50	6.00	6.07	-	-	7.17	7.28	7.36
-	-	6.20	6.30	6.37	7.23	7.45	7.47	7.58	8.06
-	-	6.50	7.00	7.07	7.53	8.15	8.17	8.28	8.37
6.56	7.19	7.20	7.30	7.37	8.23	8.45	8.47	8.58	9.07
7.26	7.49	7.50	8.01	8.09	8.52	9.15	9.17	9.29	9.38
7.56	8.19	8.20	8.31	8.39	9.22	9.45	9.47	9.59	10.08
8.26	8.49	8.50	9.02	9.10	9.51	10.15	10.17	10.29	10.38
8.56	9.19	9.20	9.32	9.40	10.21	10.45	10.47	11.00	11.09
9.24	9.49	9.50	10.03	10.11	10.51	11.15	11.17	11.30	11.39
9.53	10.19	10.20	10.33	10.42	11.21	11.45	11.47	12.00	12.09
10.23	10.49	10.50	11.03	11.12	11.50	12.15	12.17	12.29	12.38
10.53	11.19	11.20	11.33	11.42	12.20	12.45	12.47	12.59	1.08
11.23	11.49	11.50	12.03	12.13	12.49	1.15	1.17	1.29	1.39
11.51	12.19	12.20	12.33	12.43	1.19	1.45	1.47	1.59	2.09
12.21	12.49	12.50	1.03	1.13	1.50	2.16	2.18	2.30	2.40
12.50	1.19	1.20	1.33	1.43	2.20	2.46	2.48	3.00	3.10
1.20	1.49	1.50	2.03	2.13	2.50	3.16	3.18	3.31	3.41
1.44	2.13	2.14	2.27	2.37	3.20	3.46	3.48	4.01	4.11
2.05	2.33	2.34	2.47	2.57	3.50	4.16	4.18	4.31	4.40
2.25	2.53	2.54	3.07	3.17	4.20	4.46	4.48	5.01	5.10
2.46	3.14	3.15	3.28	3.38	4.50	5.16	5.18	5.30	5.39
3.04	3.34	3.35	3.48	3.58	5.20	5.46	5.48	6.00	6.10
3.24	3.54	3.55	4.08	4.18	5.51	6.16	6.18	6.30	6.39
3.44	4.14	4.15	4.28	4.38	6.21	6.46	6.48	7.00	7.09
4.06	4.34	4.35	4.49	4.59	6.52	7.16	7.18	7.30	7.39
4.25	4.52	4.53	5.06	5.16	7.22	7.46	7.48	8.00	8.09
4.47	5.14	5.15	5.28	5.38	7.52	8.16	8.18	8.30	8.39
5.05	5.33	5.34	5.47	5.58					
5.25	5.53	5.54	6.07	6.18					
5.46	6.14	6.15	6.28	6.39					
6.07	6.34	6.35	6.48	6.57					
6.27	6.54	6.55	7.08	7.17					
6.58	7.24	7.25	7.38	7.47					
7.28	7.54	7.55	8.07	8.16					
8.00	8.26	8.27	8.39	8.48					

STOPPING PROCEDURES – 209, 210, 211, 214

- To Burrard Station

Stops for **pick-up and drop-off** at all local stops up to the Ironworkers Memorial Bridge. Then stops for **pick up and drop-off** at the following bus stops only:

- McGill at Renfrew; Dundas at Nanaimo; Powell at Commercial, Heatley, Main at Powell, Pender at Main, Carrall, Abbott; then all designated stops to Burrard Station.

NOTE. Daily after approximately 8.00pm, the 209 Vancouver, stops for **pick-up and drop-off** at all local stops between Underwood at Evelyn and Burrard Station.

- To North Vancouver

From Burrard Station, stops for **pick-up and drop off** at all designated bus stops up to and including Cordova at Main, then only at the following bus stops.

- Cordova at Heatley; Powell at Commercial; Nanaimo at Dundas; and McGill at Renfrew. Beyond the Ironworkers Memorial Bridge, stops are made for **both pick-up and drop-off** at all stops to their termini.

NOTE. Daily after approximately 8.00pm, the 209 Upper Lynn Valley, stops for **pick-up and drop-off** at all local stops between Burrard Station and Underwood at Evelyn.



211 Phibbs Exchange/ Burrard Station

From Deep Cove via Panorama, Naughton, Banbury, Gallant, Deep Cove Rd, Dollarton, Dollar, Fairway, Mt Seymour Parkway, Keith, Mountain Hwy, Oxford, Phibbs Exchange. Then some trips continue via bridge on-ramp, Ironworkers Memorial Bridge, McGill, Nanaimo, Dundas, Powell, Main, Pender, Howe, Dunsmuir to Burrard Station.

Panorama at Naughton #54063	Seymour Pkwy at Mt Seymour (E) #54066	Phibbs Exchange (E)	Phibbs Exchange Bay 7	Burrard Station (E)	Panorama at Naughton #54063	Seymour Pkwy at Mt Seymour (E) #54066	Phibbs Exchange (E)	Phibbs Exchange Bay 7	Burrard Station (E)
MONDAY TO FRIDAY					SATURDAY				
5.18	5.27	5.40	-	-	... CONTINUED				
5.53	6.02	6.15	-	-	2.03	2.13	2.29	2.30	2.57
6.22	6.32	6.46	6.47	7.10	2.32	2.42	2.58	2.59	3.26
6.35	6.45	6.59	7.00	7.23	3.02	3.12	3.28	3.29	3.56
6.50	7.00	7.15	7.16	7.39	3.32	3.42	3.58	3.59	4.26
6.57	7.07	7.22	7.23	7.46	3.45	3.55	4.11	-	-
7.09	7.20	7.36	7.37	8.03	4.05	4.15	4.31	4.32	4.59
7.28	7.39	7.55	7.56	8.25	4.35	4.45	5.01	5.02	5.29
7.43	7.54	8.10	8.11	8.40	4.50	5.00	5.16	5.17	5.44
8.02	8.12	8.28	8.29	8.58	5.15	5.25	5.41	5.42	6.09
8.16	8.27	8.43	-	-	5.40	5.50	6.06	-	-
8.32	8.43	9.00	9.01	9.28	6.12	6.22	6.36	-	-
8.45	8.56	9.13	-	-	6.32	6.42	6.56	-	-
9.04	9.14	9.30	9.31	9.58	6.50	7.00	7.14	-	-
9.15	9.25	9.41	9.42	10.09	7.20	7.30	7.44	-	-
9.40	9.50	10.06	10.07	10.34	7.45	7.55	8.09	-	-
10.08	10.18	10.33	10.34	11.01	8.15	8.25	8.39	-	-
10.36	10.46	11.01	11.02	11.29	8.46	8.55	9.09	-	-
11.06	11.16	11.31	11.32	11.59	9.16	9.25	9.39	-	-
11.36	11.46	12.02	12.03	12.30	9.46	9.55	10.09	-	-
12.05	12.15	12.31	12.32	12.59	10.16	10.25	10.39	-	-
12.32	12.42	12.58	12.59	1.26	10.46	10.55	11.09	-	-
1.04	1.15	1.32	1.31	1.59	11.16	11.25	11.39	-	-
1.34	1.45	2.01	2.02	2.29	12.17	12.26	12.39	-	-
2.04	2.15	2.31	2.32	2.59	12.54	1.02	1.14	-	-
2.32	2.43	2.59	3.00	3.28	1.54	2.02	2.14	-	-
3.10	3.21	3.37	3.38	4.07	SUNDAY & HOLIDAYS				
3.36	3.47	4.03	4.04	4.32	7.21	7.29	7.42	-	-
3.40	3.51	4.07	-	-	8.21	8.29	8.42	-	-
3.57	4.08	4.24	4.25	4.54	9.06	9.15	9.28	9.30	9.52
4.33	4.43	4.59	5.00	5.28	9.40	9.49	10.02	10.04	10.28
5.06	5.16	5.31	5.32	6.00	10.10	10.19	10.32	10.34	11.01
5.16	5.26	5.41	5.42	6.10	10.39	10.48	11.02	11.03	11.34
5.40	5.50	6.06	6.07	6.35	11.07	11.17	11.31	11.32	12.00
5.54	6.03	6.17	-	-	11.36	11.46	12.00	12.02	12.28
6.18	6.28	6.44	-	-	12.06	12.16	12.30	12.32	12.58
6.32	6.42	6.58	-	-	12.36	12.46	1.00	1.02	1.28
7.18	7.27	7.41	-	-	1.06	1.16	1.30	1.32	1.58
8.19	8.28	8.41	-	-	1.37	1.46	2.00	2.02	2.28
9.17	9.26	9.39	-	-	2.06	2.16	2.30	2.32	2.58
10.19	10.27	10.39	-	-	2.35	2.45	3.00	3.02	3.28
11.21	11.28	11.40	-	-	3.05	3.15	3.30	3.32	3.58
12.23	12.30	12.41	-	-	3.36	3.46	4.00	4.02	4.28
12.53	1.00	1.11	-	-	4.06	4.16	4.30	4.32	4.58
1.41	1.48	1.59	-	-	4.35	4.45	5.00	5.02	5.26
SATURDAY					4.50	4.59	5.13	-	-
6.21	6.29	6.41	-	-	5.20	5.29	5.43	-	-
6.51	6.59	7.11	-	-	5.51	6.00	6.13	-	-
7.54	8.02	8.15	-	-	6.25	6.34	6.47	-	-
9.07	9.17	9.31	9.32	9.56	6.51	7.00	7.13	-	-
9.42	9.52	10.08	10.09	10.33	7.21	7.30	7.43	-	-
10.12	10.22	10.38	10.39	11.03	7.52	8.00	8.13	-	-
10.38	10.48	11.04	11.05	11.30	8.22	8.30	8.43	-	-
11.08	11.18	11.34	11.35	12.00	8.53	9.01	9.13	-	-
11.36	11.46	12.02	12.03	12.29	9.22	9.29	9.41	-	-
12.05	12.15	12.31	12.32	12.59	9.54	10.01	10.13	-	-
12.33	12.43	12.59	1.00	1.29	10.22	10.29	10.41	-	-
1.03	1.13	1.29	1.30	1.59	10.54	11.01	11.13	-	-
1.33	1.43	1.59	2.00	2.27	11.55	12.02	12.13	-	-
CONTINUED ...					12.55	1.02	1.13	-	-
					1.49	1.56	2.07	-	-

211 Seymour

Some trips from Burrard Station via Dunsmuir, Melville, Thurlow, Pender, Homer, Cordova, Powell, Dundas, Nanaimo, McGill, Ironworkers Memorial Bridge, Main, Orwell, Phibbs Exchange, then all trips via Oxford, Mountain Hwy, Keith, Fern, Mt Seymour Parkway, Fairway, Dollar, Dollarton, Deep Cove Rd, Gallant, Panorama to Naughton.

Burrard Station Bay 2	Phibbs Exchange (E)	Phibbs Exchange Bay 5	Panorama at Naughton (E)	Burrard Station Bay 2	Phibbs Exchange (E)	Phibbs Exchange Bay 5	Panorama at Naughton (E)
MONDAY TO FRIDAY				SATURDAY			
-	-	5.30	5.48	... CONTINUED			
-	-	5.58	6.16	12.34	1.02	1.03	1.28
-	-	6.19	6.39	1.04	1.32	1.33	1.58
-	-	6.32	6.52	1.34	2.02	2.03	2.27
-	-	6.56	7.17	2.04	2.32	2.33	2.57
-	-	7.19	7.40	2.34	3.02	3.03	3.27
-	-	7.49*	8.11*	-	-	3.18	3.40
-	-	8.03*	8.27*	3.03	3.32	3.33	3.57
-	-	8.19*	8.43*	3.33	4.02	4.03	4.27
8.08*	8.34*	8.35*	8.59*	-	-	4.16	4.38
-	-	8.49*	9.13*	4.04	4.31	4.32	4.56
-	-	9.11	9.35	4.34	5.01	5.02	5.26
-	-	9.40	10.03	5.05	5.31	5.32	5.55
-	-	10.05	10.28	5.35	6.01	6.02	6.25
10.07	10.33	10.34	11.00	5.52	6.18	6.19	6.42
10.39	11.05	11.06	11.30	6.25	6.48	6.49	7.11
11.09	11.35	11.36	12.00	-	-	7.19	7.41
11.35	12.01	12.02	12.26	-	-	7.49	8.11
12.07	12.34	12.35	12.59	-	-	8.19	8.41
12.35	1.02	1.03	1.27	-	-	8.51	9.13
1.04	1.32	1.33	1.57	-	-	9.21	9.42
1.31	2.01	2.02	2.27	-	-	9.49	10.10
2.01	2.31	2.32	2.59	-	-	10.19	10.40
2.26	2.56	2.57	3.24	-	-	10.49	11.10
2.52	3.21	3.22	3.51	-	-	11.19	11.40
3.19	3.48	3.49	4.15	-	-	12.19	12.40
3.33	4.01	4.02	4.28	SUNDAY & HOLIDAYS			
3.47	4.16	4.17	4.43	-	-	6.56	7.16
4.02	4.31	4.32	4.58	-	-	7.47	8.07
4.18	4.50	4.51	5.16	-	-	8.37	8.58
4.34	5.06	5.07	5.32	-	-	9.17	9.38
4.51	5.23	5.24	5.49	-	-	9.57	10.18
5.02	5.34	5.35	6.00	-	-	10.17	10.38
5.15	5.46	5.47	6.12	-	-	10.37	10.59
5.32	6.01	6.02	6.26	10.11	10.35	10.37	10.59
5.51	6.20	6.21	6.45	10.40	11.05	11.07	11.31
6.20	6.48	6.49	7.13	11.11	11.36	11.37	12.00
-	-	7.20	7.44	11.41	12.06	12.07	12.30
-	-	8.20	8.44	12.11	12.36	12.37	1.00
-	-	9.20	9.43	12.39	1.05	1.07	1.31
-	-	10.20	10.41	1.09	1.35	1.37	2.01
-	-	11.23	11.43	1.38	2.04	2.06	2.30
-	-	12.22	12.41	2.08	2.34	2.36	3.00
-	-	1.17	1.35	2.38	3.04	3.06	3.30
				3.08	3.34	3.36	4.01
				3.40	4.05	4.06	4.30
				4.04	4.29	4.30	4.54
				4.34	4.59	5.00	5.24
				5.05	5.29	5.30	5.54
				5.31	5.55	5.56	6.20
SATURDAY				-	-	-	-
-	-	6.16	6.36	-	-	-	-
-	-	7.18	7.39	-	-	-	-
-	-	8.20	8.42	-	-	-	6.21
-	-	9.20	9.42	-	-	-	6.52
-	-	9.50	10.12	-	-	-	7.22
-	-	10.20	10.43	-	-	-	7.52
10.09	10.34	10.35	10.58	-	-	-	8.22
10.38	11.04	11.05	11.29	-	-	-	8.52
11.08	11.34	11.35	11.59	-	-	-	9.22
11.35	12.02	12.03	12.28	-	-	-	9.52
12.05	12.32	12.33	12.58	-	-	-	10.22
CONTINUED ...				-	-	-	10.52
				-	-	-	11.13
				-	-	-	12.22
				-	-	-	1.43

* Routes via Main off-ramp, Main, Dollarton, Old Dollarton, Riverside to Mt. Seymour Parkway, then via regular route.

212 Phibbs Exchange

From Deep Cove. Some trips from Panorama at Naughton, via Panorama, Naughton, Banbury to Gallant; then all trips via Gallant Deep Cove Rd, Dollarton, Main to Phibbs Exchange.

Banbury at Gallant #59518 Dollarton at Raven Woods (E) #54092 Phibbs Exchange (E)			Banbury at Gallant #59518 Dollarton at Raven Woods (E) #54092 Phibbs Exchange (E)			Banbury at Gallant #59518 Dollarton at Raven Woods (E) #54092 Phibbs Exchange (E)		
MONDAY TO FRIDAY			SATURDAY			SUNDAY & HOLIDAYS		
6.27	6.35	6.44	6.57	7.07	7.18	8.54	9.01	9.09
6.54	7.03	7.13	7.56	8.04	8.13	9.19	9.28	9.39
7.22	7.30	7.40	8.54	9.02	9.12	9.49	9.58	10.09
7.51	7.59	8.09	9.51	10.00	10.11	10.24	10.33	10.44
8.22	8.31	8.41	10.23	10.31	10.41	10.54	11.03	11.14
8.51	9.01	9.12	10.53	11.01	11.11	11.24	11.33	11.44
9.22	9.30	9.40	11.23	11.31	11.41	11.54	12.03	12.14
9.52	10.01	10.11	11.52	12.01	12.11	12.24	12.33	12.44
10.23	10.32	10.42	12.24	12.32	12.41	12.54	1.03	1.14
10.53	11.02	11.12	12.54	1.02	1.11	1.24	1.33	1.44
11.23	11.32	11.42	1.26	1.34	1.43	1.54	2.03	2.14
11.53	12.02	12.13	1.55	2.03	2.12	2.24	2.33	2.44
12.23	12.32	12.43	2.25	2.33	2.42	2.54	3.03	3.14
12.53	1.04	1.16	2.54	3.02	3.12	3.24	3.33	3.44
1.22	1.30	1.40	3.21	3.31	3.42	3.54	4.03	4.14
1.52	2.00	2.10	3.49	4.00	4.12	4.24	4.33	4.44
2.22	2.30	2.40	4.20	4.32	4.46	5.00	5.09	5.20
2.52	3.01	3.11	4.44	4.57	5.11	5.30	5.39	5.50
3.17	3.26	3.36	5.19	5.29	5.41	6.00	6.09	6.20
3.51	4.01	4.12	5.44	5.57	6.11	6.26	6.35	6.46
4.24	4.34	4.45	6.14	6.27	6.41	6.56	7.05	7.16
4.52	5.02	5.13	6.44	6.57	7.11	7.26	7.35	7.46
5.22	5.32	5.43	7.17	7.30	7.44	7.56	8.05	8.16
5.54	6.03	6.14	7.49	8.01	8.14	8.26	8.33	8.41
6.13	6.21	6.30	8.19	8.31	8.44	8.51	8.58	9.06
6.25	6.33	6.42	8.49	9.01	9.14	9.26*	9.33	9.41
6.55	7.03	7.12	9.21*	9.30	9.39	9.56*	10.03	10.11
7.19	7.27	7.37	9.51*	10.00	10.09	10.26*	10.33	10.41
7.55	8.04	8.14	10.21*	10.30	10.39	11.11*	11.18	11.26
8.55	9.04	9.15	10.51*	11.00	11.09			
9.56*	10.05	10.15	11.21*	11.30	11.39			
11.00*	11.09	11.18	11.51*	12.00	12.09			
11.59*	12.08	12.17						

* Trips start at Panorama and Naughton at this time

212 Deep Cove

From Phibbs Exchange via Orwell, Dollarton, Deep Cove Rd, Gallant, Panorama to Naughton; most trips continuing via Naughton, Banbury to Gallant.

Phibbs Exchange Bay 5 Dollarton at Ravenwoods (E) #54085 Banbury at Gallant (E)			Phibbs Exchange Bay 5 Dollarton at Ravenwoods (E) #54085 Banbury at Gallant (E)			Phibbs Exchange Bay 5 Dollarton at Ravenwoods (E) #54085 Banbury at Gallant (E)		
MONDAY TO FRIDAY			SATURDAY			SUNDAY & HOLIDAYS		
6.18	6.26	6.35	6.18	6.26	6.34	8.19	8.27	8.35
6.49	6.58	7.07	7.18	7.26	7.34	8.48	8.56	9.05
7.18	7.27	7.37	8.18	8.29	8.40	9.17	9.25	9.34
7.49	7.58	8.08	9.17	9.26	9.36	9.46	9.54	10.03
8.19	8.28	8.38	9.47	9.56	10.06	10.14	10.23	10.33
8.50	8.59	9.09	10.13	10.22	10.32	10.50	10.59	11.09
9.22	9.31	9.41	10.48	10.57	11.07	11.20	11.29	11.39
9.52	10.01	10.11	11.23	11.32	11.42	11.50	11.59	12.09
10.21	10.30	10.39	11.53	12.03	12.13	12.20	12.29	12.39
10.52	11.01	11.10	12.23	12.36	12.49	12.50	1.00	1.11
11.23	11.32	11.41	12.53	1.07	1.21	1.20	1.30	1.41
11.54	12.03	12.12	1.22	1.36	1.50	1.52	2.02	2.13
12.21	12.30	12.39	1.52	2.05	2.17	2.22	2.32	2.43
12.51	1.00	1.09	2.22	2.32	2.43	2.52	3.02	3.13
1.21	1.30	1.40	2.52	3.01	3.11	3.22	3.32	3.43
1.51	2.00	2.10	3.22	3.31	3.41	3.52	4.02	4.13
2.21	2.30	2.40	3.52	4.00	4.09	4.22	4.31	4.41
2.51	3.00	3.10	4.22	4.30	4.39	4.52	5.01	5.11
3.26	3.35	3.45	4.52	5.00	5.09	5.22	5.31	5.41
3.46	3.55	4.05	5.22	5.30	5.39	5.55	6.04	6.14
4.19	4.28	4.38	5.52	6.00	6.09	6.26	6.35	6.45
4.50	4.59	5.09	6.22	6.30	6.39	6.51	7.00	7.10
5.20	5.29	5.39	6.52	7.02	7.12	7.21	7.30	7.39
5.50	5.59	6.08	7.21	7.30	7.39	7.51	8.00	8.09
6.16	6.25	6.34	7.50	7.59	8.09	8.21	8.29	8.38
6.52	7.01	7.10	8.20	8.30	8.40	8.51	9.00	9.08*
7.52	8.01	8.10	8.50	8.59	9.07*	9.21	9.30	9.38*
8.56	9.04	9.12*	9.20	9.29	9.37*	9.51	10.00	10.08*
9.56	10.04	10.12*	9.50	9.59	10.07*	10.47	10.55	11.03*
10.56	11.04	11.12*	10.20	10.29	10.37*			
11.56	12.04	12.12*	10.50	10.59	11.07*			
			11.50	11.59	12.07*			

* Trips terminate at Panorama and Naughton

214 Phibbs Exchange/ Burrard Station

From Sechelt at Hyannis via Sechelt, Berkley, Carnation, Emerson, Mt Seymour Parkway, Riverside Dr, Old Dollarton Rd, Dollarton Hwy, Main St to Phibbs Exchange; some AM trips continuing to Vancouver via the 210 route.

Sechelt at Hyannis #54111	Phibbs Exchange (E)	Phibbs Exchange Bay 7	Burrard Station (E)	Sechelt at Hyannis #54111	Phibbs Exchange (E)	Phibbs Exchange Bay 7	Burrard Station (E)
MONDAY TO FRIDAY				SATURDAY			
6.01	6.14	-	-	5.59	6.11	-	-
6.39	6.51	-	-	6.59	7.09	-	-
6.53	-	7.07	7.33	7.59	8.09	-	-
7.05	7.20	-	-	8.29	8.39	-	-
7.17	-	7.35	8.02	8.59	9.09	-	-
7.46	-	8.04	8.31	9.28	9.39	-	-
8.01	-	8.19	8.47	9.58	10.09	-	-
8.34	-	8.52	9.20	10.28	10.39	-	-
9.01	9.16	-	-	10.58	11.10	-	-
9.34	9.49	-	-	11.28	11.40	-	-
9.56	10.07	-	-	11.58	12.10	-	-
10.30	10.42	-	-	12.28	12.40	-	-
10.55	11.07	-	-	12.57	1.09	-	-
11.23	11.35	-	-	1.27	1.39	-	-
11.58	12.10	-	-	1.57	2.09	-	-
12.29	12.41	-	-	2.27	2.39	-	-
12.58	1.10	-	-	2.57	3.09	-	-
1.23	1.35	-	-	3.27	3.39	-	-
1.58	2.10	-	-	3.57	4.09	-	-
2.32	2.44	-	-	4.27	4.39	-	-
2.56	3.08	-	-	4.57	5.08	-	-
3.36	3.50	-	-	5.27	5.38	-	-
4.12	4.25	-	-	5.57	6.08	-	-
4.35	4.48	-	-	6.27	6.38	-	-
5.10	5.23	-	-	6.57	7.08	-	-
5.31	5.44	-	-	7.25	7.36	-	-
5.44	5.56	-	-	7.52	8.03	-	-
6.00	6.12	-	-	8.28	8.40	-	-
6.33	6.44	-	-	8.52	9.04	-	-
7.02	7.13	-	-	9.28	9.40	-	-
7.28	7.38	-	-	10.02	10.14	-	-
7.59	8.09	-	-	10.29	10.41	-	-
8.29	8.39	-	-	10.59	11.11	-	-
8.53	9.03	-	-	-	-	-	-
9.29	9.39	-	-	-	-	-	-
10.03	10.13	-	-	-	-	-	-
10.30	10.40	-	-	-	-	-	-
11.04	11.14	-	-	-	-	-	-

214 Blueridge

Some PM trips from Burrard Station via the 210 route to Phibbs Exchange; then all trips from Phibbs Exchange via Orwell, Main St, Dollarton, Old Dollarton, Riverside, Mt Seymour Parkway, Emerson, Carnation, Berkley, Hyannis to Sechelt.

Burrard Station Bay 2	Phibbs Exchange (E)	Phibbs Exchange Bay 3	Sechelt at Hyannis (E)	Burrard Station Bay 2	Phibbs Exchange (E)	Phibbs Exchange Bay 3	Sechelt at Hyannis (E)
MONDAY TO FRIDAY				SATURDAY			
-	-	5.47	6.01	-	-	5.47	5.59
-	-	6.20	6.34	-	-	6.47	6.59
-	-	6.39	6.53	-	-	7.47	7.59
-	-	7.02	7.17	-	-	8.17	8.29
-	-	7.31	7.46	-	-	8.47	8.59
-	-	7.46	8.01	-	-	9.16	9.28
-	-	8.16	8.34	-	-	9.46	9.58
-	-	8.45	9.01	-	-	10.16	10.28
-	-	9.20	9.34	-	-	10.46	10.58
-	-	9.43	9.56	-	-	11.16	11.28
-	-	10.17	10.30	-	-	11.46	11.58
-	-	10.42	10.55	-	-	12.16	12.28
-	-	11.10	11.23	-	-	12.45	12.57
-	-	11.45	11.58	-	-	1.15	1.27
-	-	12.16	12.29	-	-	1.45	1.57
-	-	12.45	12.58	-	-	2.15	2.27
-	-	1.10	1.23	-	-	2.45	2.57
-	-	1.45	1.58	-	-	3.15	3.27
-	-	2.19	2.32	-	-	3.45	3.57
-	-	2.43	2.56	-	-	4.15	4.27
-	-	3.18	3.36	-	-	4.45	4.57
-	-	3.56	4.12	-	-	5.15	5.27
-	-	4.19	4.35	-	-	5.45	5.57
-	-	4.54	5.10	-	-	6.15	6.27
4.44	5.13	5.15	5.31	-	-	6.45	6.57
-	-	5.28	5.44	-	-	7.13	7.25
5.15	5.43	5.45	6.00	-	-	7.40	7.52
-	-	6.18	6.33	-	-	8.16	8.28
-	-	6.48	7.02	-	-	8.40	8.52
-	-	7.15	7.28	-	-	9.16	9.28
-	-	7.46	7.59	-	-	9.50	10.02
-	-	8.16	8.29	-	-	10.17	10.29
-	-	8.40	8.53	-	-	10.47	10.59
-	-	9.16	9.29	-	-	-	-
-	-	9.50	10.03	-	-	-	-
-	-	10.17	10.30	-	-	-	-
-	-	10.47	11.00	-	-	-	-

214 - Stopping Procedures, see page 12

214 Phibbs Exchange/Blueridge

Blueridge to Phibbs Exchange | Phibbs Exchange to Blueridge

(Refer to Monday to Friday for routing)

Secheit at Hyannis #5411	Phibbs Exchange (E)	Phibbs Exchange Bay 6	Burrard Station (E)	Burrard Station Bay 2	Phibbs Exchange (E)	Phibbs Exchange Bay 9	Secheit at Hyannis (E)
SUNDAY & HOLIDAYS				SUNDAY & HOLIDAYS			
7.59	8.13	-	-	-	-	7.47	7.59
8.59	9.13	-	-	-	-	8.47	8.59
9.29	9.43	-	-	-	-	9.17	9.29
9.58	10.12	-	-	-	-	9.46	9.58
10.28	10.42	-	-	-	-	10.16	10.28
10.58	11.12	-	-	-	-	10.46	10.58
11.28	11.42	-	-	-	-	11.16	11.28
11.58	12.08	-	-	-	-	11.46	11.58
12.28	12.38	-	-	-	-	12.16	12.28
12.54	1.06	-	-	-	-	12.42	12.54
1.28	1.40	-	-	-	-	1.16	1.28
1.58	2.10	-	-	-	-	1.46	1.58
2.23	2.35	-	-	-	-	2.11	2.23
2.54	3.06	-	-	-	-	2.42	2.54
3.28	3.38	-	-	-	-	3.16	3.28
3.58	4.08	-	-	-	-	3.46	3.58
4.26	4.36	-	-	-	-	4.14	4.26
4.54	5.04	-	-	-	-	4.42	4.54
5.18	5.28	-	-	-	-	5.06	5.18
5.58	6.08	-	-	-	-	5.46	5.58
6.28	6.38	-	-	-	-	6.16	6.28
6.58	7.08	-	-	-	-	6.46	6.58
7.24	7.34	-	-	-	-	7.12	7.24
7.58	8.08	-	-	-	-	7.46	7.58
8.22	8.32	-	-	-	-	8.10	8.22
8.52	9.02	-	-	-	-	8.40	8.52
9.28	9.38	-	-	-	-	9.16	9.28
9.59	10.09	-	-	-	-	9.47	9.59
10.32	10.42	-	-	-	-	10.20	10.32
11.03	11.13	-	-	-	-	10.51	11.03

214 - Stopping Procedures, see page 12

215 Indian River

From Phibbs Exchange via Orwell, Main, Dollarton, Old Dollarton, Riverside, Dollarton, Ellis, Plymouth, Mt Seymour Parkway, Mt Seymour Rd, Indian River Dr to Inlet Cres.

Phibbs Exchange Bay 12	Inlet Cres. at Indian River (E)	Phibbs Exchange Bay 12	Inlet Cres. at Indian River (E)
MONDAY TO FRIDAY		SATURDAY	
6.35	6.51	7.05	7.18
6.50	7.06	7.35	7.48
7.05	7.21	8.05	8.18
7.20	7.36	8.35	8.50
7.35	7.51	9.05	9.20
7.45	8.02	9.35	9.50
8.05	8.22	10.05	10.20
8.20	8.37	10.35	10.50
8.35	8.52	11.05	11.20
8.50	9.07	11.35	11.48
9.05	9.20	12.05	12.18
9.35	9.50	12.35	12.51
10.05	10.20	1.05	1.21
10.32	10.47	1.35	1.51
11.05	11.20	2.05	2.21
11.35	11.50	2.35	2.51
12.05	12.20	3.05	3.21
12.35	12.50	3.35	3.51
1.07	1.22	4.05	4.18
1.35	1.50	4.35	4.48
2.05	2.20	5.05	5.18
2.35	2.51	5.35	5.48
3.05	3.21	6.05	6.18
3.20	3.36	6.35	6.48
3.35	3.51	7.05	7.18
3.50	4.06	7.35	7.48
4.05	4.21	8.47	9.00
4.20	4.36	9.43	9.56
4.35	4.50	10.47	11.00
4.50	5.05	SUNDAY & HOLIDAYS	
5.05	5.20	8.35	8.52
5.20	5.36	9.05	9.19
5.35	5.51	9.35	9.49
5.50	6.06	10.05	10.19
6.05	6.21	10.35	10.50
6.20	6.36	11.05	11.19
6.35	6.50	11.35	11.49
7.05	7.20	12.05	12.20
7.35	7.50	12.35	12.50
8.46	9.01	1.05	1.20
9.46	10.01	1.35	1.50
10.45	11.00	2.05	2.20
		2.35	2.51
		3.05	3.21
		3.35	3.50
		4.05	4.20
		4.31	4.46
		5.05	5.20
		5.35	5.50
		6.05	6.20
		6.35	6.50
		7.05	7.20
		7.35	7.50
		8.47	9.02
		9.40	9.55
		10.47	11.02

215 Phibbs Exchange

From Inlet Cres at Indian River Dr via Inlet, Indian River, Mt Seymour Rd, Mt Seymour Pwy, Plymouth, Ellis, Dollarton, Riverside, Old Dollarton, Dollarton, Main, Mountain Hwy, Oxford to Phibbs Exc.

Inlet Cres. at Indian River #54127 Phibbs Exchange (E)		Inlet Cres. at Indian River #54127 Phibbs Exchange (E)	
MONDAY TO FRIDAY		SATURDAY	
6.26	6.42	7.18	7.32
6.41	6.57	7.48	8.01
6.51	7.07	8.18	8.31
7.06	7.22	8.50	9.05
7.21	7.37	9.20	9.35
7.36	7.52	9.50	10.05
7.51	8.07	10.20	10.35
8.02	8.18	10.50	11.05
8.22	8.38	11.20	11.35
8.37	8.53	11.48	12.03
8.52	9.08	12.18	12.33
9.07	9.23	12.51	1.06
9.20	9.36	1.21	1.36
9.50	10.06	1.51	2.05
10.20	10.36	2.21	2.35
10.47	11.03	2.51	3.05
11.20	11.36	3.21	3.35
11.50	12.06	3.51	4.05
12.20	12.36	4.18	4.32
12.50	1.06	4.48	5.01
1.22	1.38	5.18	5.32
1.50	2.06	5.48	6.02
2.20	2.36	6.18	6.32
2.51	3.07	6.48	7.02
3.21	3.37	7.18	7.32
3.36	3.52	7.48	8.02
3.51	4.07	9.00	9.14
4.06	4.22	9.56	10.08
4.21	4.37	11.00	11.12
4.36	4.52		
		SUNDAY & HOLIDAYS	
4.50	5.06	8.52	9.05
5.05	5.21	9.19	9.32
5.20	5.36	9.49	10.02
5.36	5.52	10.19	10.32
5.51	6.07	10.50	11.03
6.06	6.22	11.19	11.32
6.21	6.37	11.49	12.02
6.36	6.52	12.20	12.33
6.50	7.06	12.50	1.03
7.20	7.36	1.20	1.33
7.50	8.03	1.50	2.03
9.01	9.14	2.20	2.33
10.01	10.17	2.51	3.04
11.00	11.16	3.21	3.34
		3.50	4.03
		4.20	4.33
		4.46	4.59
		5.20	5.33
		5.50	6.03
		6.20	6.33
		6.50	7.03
		7.20	7.33
		7.57	8.10
		9.02	9.15
		9.57	10.09
		11.02	11.14

227 Phibbs Exchange

From Lynn Valley Centre via Lynn Valley Rd, Peters, Duval, Ross, Hoskins, Mountain Hwy, Keith, Mountain Hwy, Oxford to Phibbs Exchange.

Lynn Valley Bay 1 Phibbs Exchange (E)		Lynn Valley Bay 1 Phibbs Exchange (E)	
MONDAY TO FRIDAY		SATURDAY	
6.12	6.30	...	CONTINUED
6.42	7.00	3.42	4.00
7.12	7.30	3.57	4.15
7.42	7.59	4.12	4.31
8.12	8.32	4.27	4.46
8.42	8.59	4.42	5.01
9.12	9.29	4.57	5.16
9.42	9.59	5.12	5.31
10.12	10.29	5.27	5.46
10.42	10.59	5.42	6.00
11.12	11.29	5.57	6.15
11.42	11.59	6.12	6.30
12.12	12.29	6.27	6.45
12.42	12.59	6.42	7.00
1.12	1.29	6.57	7.15
1.42	1.59	7.12	7.30
		SUNDAY & HOLIDAYS	
2.12	2.29	8.10	8.27
2.42	2.59	8.40	8.57
3.12	3.29	9.10	9.27
3.42	4.00	9.40	9.57
4.12	4.30	10.10	10.26
4.42	5.00	10.40	10.56
5.14	5.35	11.11	11.27
5.42	6.00	11.41	11.57
6.14	6.30	12.11	12.27
6.42	6.58	12.26	12.42
7.12	7.28	12.41	12.57
SATURDAY		12.56	1.12
6.42	7.00	1.12	1.28
7.12	7.30	1.26	1.42
7.42	8.00	1.42	1.58
8.12	8.27	1.56	2.12
8.42	8.57	2.12	2.28
9.12	9.27	2.26	2.42
9.42	10.00	2.42	2.58
10.12	10.30	2.56	3.12
10.42	11.00	3.12	3.28
11.12	11.30	3.26	3.42
11.42	12.00	3.42	3.58
12.12	12.30	3.56	4.12
12.27	12.45	4.12	4.28
12.42	12.59	4.26	4.42
12.57	1.14	4.42	4.58
1.12	1.29	4.56	5.12
1.27	1.44	5.12	5.28
1.42	1.59	5.26	5.42
1.57	2.14	5.42	5.58
2.12	2.29	5.56	6.12
2.27	2.44	6.12	6.29
2.42	2.59	6.26	6.43
2.57	3.14	6.42	6.59
3.12	3.29	6.56	7.13
3.27	3.44	7.12	7.29
CONTINUED ...			

227 Lynn Valley

Phibbs Exchange to Lynn Valley Centre via Oxford, Mountain Hwy, Keith, Mountain Hwy, ArborLynn, Hoskins, Ross, Duval, Peters, Lynn Valley Rd, Mountain Hwy, 27 St, Lynn Valley Rd to Mountain Hwy.

Phibbs Exchange Bay 13	Lynn Valley Bay 1(E)	Phibbs Exchange Bay 13	Lynn Valley Bay 1(E)
MONDAY TO FRIDAY		SATURDAY	
5.45	6.05	... CONTINUED	
6.15	6.35	4.00	4.20
6.45	7.03	4.15	4.35
7.15	7.35	4.30	4.50
7.45	8.05	4.45	5.05
8.15	8.35	5.00	5.20
8.45	9.05	5.15	5.35
9.15	9.35	5.30	5.50
9.45	10.05	5.45	6.05
10.15	10.35	6.00	6.20
10.45	11.05	6.15	6.35
11.15	11.35	6.30	6.50
11.45	12.05	6.45	7.05
12.15	12.35	7.00	7.20
12.45	1.05		
1.15	1.35		
1.45	2.05		
2.15	2.35		
2.45	3.05		
3.15	3.35		
3.45	4.05		
4.15	4.35		
4.45	5.07		
5.13	5.35		
5.45	6.07		
6.15	6.37		
6.45	7.05		
SATURDAY		SUNDAY & HOLIDAYS	
6.15	6.35	7.45	8.04
6.45	7.03	8.15	8.33
7.15	7.33	8.45	9.03
7.45	8.03	9.15	9.33
8.15	8.33	9.45	10.03
8.45	9.03	10.15	10.33
9.15	9.33	10.45	11.04
9.45	10.05	11.15	11.34
10.15	10.35	11.45	12.04
10.45	11.05	12.00	12.19
11.15	11.35	12.15	12.34
11.45	12.05	12.30	12.50
12.00	12.20	12.45	1.05
12.15	12.35	1.00	1.20
12.30	12.50	1.15	1.35
12.45	1.05	1.30	1.50
1.00	1.20	1.45	2.05
1.15	1.35	2.00	2.20
1.30	1.50	2.15	2.35
1.45	2.05	2.30	2.50
2.00	2.20	2.45	3.05
2.15	2.35	3.00	3.20
2.30	2.50	3.15	3.35
2.45	3.05	3.30	3.50
3.00	3.20	3.45	4.05
3.15	3.35	4.00	4.20
3.30	3.50	4.15	4.35
3.45	4.05	4.30	4.50
CONTINUED ...		4.45	5.05
		4.50	5.20
		5.15	5.35
		5.30	5.50
		5.45	6.05
		6.00	6.20
		6.15	6.35
		6.30	6.49
		6.45	7.04

228 Lonsdale Quay / Lynn Valley

From Underwood at Evelyn via Underwood, Coleman, Hoskins, Lynn Valley Rd, Boulevard Cres., Grand Blvd, Keith, Queensbury, 3 St, Lonsdale Ave, W Esplanade, Rogers, Carrie Cates Court to Lonsdale Quay.

From Lonsdale Quay via Carrie Cates Court, Rogers, W Esplanade, Lonsdale Ave, 3 St, Queensbury, Keith, Grand Blvd, Boulevard Cres., Lynn Valley Rd, Dempsey, Underwood to Evelyn.

Underwood at Evelyn #53989	Lynn Valley Bay 2	Grand Blvd at 15 St #54020	3 St at Moody (E) #53961	Lonsdale Quay (E)	Lonsdale Quay Bay 2	Queensbury at 4 St #54172 (E)	Grand Blvd at 15 St (E) #60477	Lynn Valley Bay 1	Underwood at Evelyn (E)
MONDAY TO FRIDAY					MONDAY TO FRIDAY				
5.12	5.18	5.24	5.28	5.34	-	4.56	4.58	5.03	5.07
5.48	5.54	6.00	6.04	6.10	-	5.29	5.32	5.37	5.42
6.05	6.11	6.17	6.22	6.28	5.39	5.45	5.49	5.55	6.00
6.30	6.37	6.43	6.48	6.55	-	6.12	6.15	6.20	6.25
6.46	6.53	6.59	7.04	7.11	6.17	6.23	6.27	6.33	6.38
6.59	7.06	7.12	7.18	7.25	6.31	6.37	6.41	6.47	6.52
7.13	7.20	7.26	7.31	7.38	6.46	6.53	6.56	7.03	7.08
7.28	7.35	7.42	7.48	7.56	7.01	7.08	7.11	7.18	7.23
7.43	7.51	7.58	8.04	8.12	7.16	7.23	7.26	7.33	7.38
7.57	8.05	8.13	8.19	8.27	7.30	7.37	7.40	7.47	7.52
8.13	8.21	8.29	8.35	8.43	7.43	7.50	7.55	8.02	8.07
8.35	8.43	8.51	8.57	9.04	8.02	8.11	8.16	8.25	8.30
8.50	8.58	9.06	9.12	9.19	8.17	8.26	8.31	8.40	8.45
9.15	9.22	9.29	9.35	9.42	8.48	8.57	9.02	9.11	9.16
9.45	9.52	9.59	10.05	10.12	9.18	9.26	9.30	9.38	9.44
10.15	10.22	10.29	10.35	10.42	9.50	9.58	10.02	10.10	10.16
10.45	10.52	11.00	11.06	11.13	10.19	10.26	10.31	10.38	10.44
11.16	11.23	11.31	11.37	11.44	10.47	10.54	10.59	11.06	11.12
11.44	11.51	11.59	12.05	12.12	11.18	11.25	11.30	11.37	11.43
12.13	12.20	12.28	12.34	12.42	11.47	11.54	11.59	12.06	12.12
12.46	12.53	1.01	1.07	1.15	12.15	12.22	12.27	12.34	12.40
1.14	1.21	1.29	1.35	1.43	12.47	12.55	1.00	1.08	1.14
1.45	1.52	2.00	2.06	2.14	1.17	1.25	1.30	1.38	1.44
2.14	2.21	2.29	2.35	2.43	1.47	1.56	2.01	2.09	2.15
2.42	2.50	2.58	3.04	3.13	2.16	2.25	2.30	2.38	2.45
3.12	3.20	3.29	3.36	3.45	2.47	2.56	3.01	3.09	3.16
3.40	3.48	3.57	4.04	4.13	3.18	3.26	3.31	3.39	3.46
3.55	4.02	4.11	4.17	4.26	3.33	3.41	3.46	3.54	4.00
4.14	4.21	4.29	4.35	4.44	3.51	3.59	4.04	4.12	4.18
4.27	4.34	4.42	4.48	4.56	4.02	4.10	4.15	4.23	4.29
4.44	4.51	4.59	5.05	5.13	4.18	4.26	4.31	4.39	4.46
4.57	5.04	5.12	5.18	5.26	4.33	4.42	4.47	4.55	5.02
5.14	5.21	5.29	5.35	5.43	4.52	5.01	5.06	5.14	5.21
5.28	5.35	5.43	5.49	5.57	5.03	5.12	5.17	5.25	5.32
5.50	5.56	6.04	6.10	6.17	5.21	5.30	5.35	5.43	5.50
6.01	6.07	6.15	6.21	6.28	5.33	5.41	5.45	5.53	6.00
6.18	6.24	6.31	6.36	6.43	5.48	5.56	6.01	6.09	6.16
6.35	6.41	6.48	6.53	7.00	6.02	6.10	6.15	6.23	6.30
6.48	6.54	7.01	7.06	7.13	6.22	6.30	6.35	6.43	6.50
7.04	7.10	7.17	7.22	7.29	6.33	6.41	6.45	6.53	6.59
7.19	7.26	7.32	7.37	7.43	6.47	6.55	6.59	7.07	7.13
7.33	7.40	7.46	7.51	7.57	7.02	7.10	7.14	7.22	7.28
8.04	8.10	8.16	8.21	8.27	7.33	7.41	7.45	7.53	7.59
8.33	8.39	8.45	8.50	8.56	8.03	8.10	8.15	8.22	8.28
9.04	9.10	9.16	9.20	9.26	8.34	8.41	8.46	8.53	8.59
9.34	9.40	9.46	9.50	9.56	9.05	9.12	9.16	9.23	9.29
10.04	10.10	10.16	10.20	10.26	9.35	9.42	9.46	9.53	9.59
10.34	10.40	10.46	10.50	10.56	10.05	10.12	10.16	10.23	10.29
11.06	11.12	11.17	11.21	11.26	10.35	10.42	10.46	10.53	10.59
11.36	11.42	11.47	11.51	11.56	11.05	11.12	11.15	11.22	11.28
12.07	12.12	12.17	12.21	12.26	11.35	11.42	11.45	11.52	11.58
12.37	12.42	12.47	12.51	12.56	12.05	12.10	12.13	12.19	12.25
1.07	1.12	1.17	1.21	1.26	12.32	12.37	12.40	12.46	12.52
1.28	1.32	1.37	-	-	1.02	1.07	1.10	1.16	1.22
2.04	2.08	2.13	-	-	1.38	1.43	1.46	1.52	1.58

228 Lonsdale Quay / Lynn Valley

Lynn Valley to Lonsdale Quay

Lonsdale Quay to Lynn Valley

(Refer to Monday to Friday for routing)

Underwood at Evelyn #53989 Lynn Valley Bay 2 Grand Blvd at 15 St #54020 3 St at Moody (E) #53961 Lonsdale Quay (E)					Lonsdale Quay Bay 2 Queensbury at 4 St #54172 (E) Grand Blvd at 15 St (E) #60477 Lynn Valley Bay 1 Underwood at Evelyn (E)				
SATURDAY					SATURDAY				
5:34	5:40	5:47	5:51	5:57	-	-	5:14	5:20	5:25
6:04	6:10	6:17	6:21	6:27	-	-	5:44	5:50	5:55
6:34	6:40	6:47	6:51	6:57	6:05	6:11	6:14	6:20	6:25
7:04	7:10	7:17	7:21	7:27	6:35	6:41	6:44	6:50	6:55
7:33	7:39	7:46	7:51	7:57	7:05	7:11	7:14	7:20	7:25
8:02	8:09	8:16	8:21	8:27	7:35	7:41	7:44	7:50	7:55
8:32	8:39	8:46	8:51	8:57	8:05	8:11	8:14	8:20	8:25
9:02	9:09	9:16	9:21	9:27	8:35	8:41	8:44	8:50	8:55
9:31	9:38	9:45	9:50	9:56	9:10	9:17	9:20	9:27	9:32
9:59	10:06	10:13	10:19	10:26	9:50	9:57	10:00	10:07	10:12
10:29	10:36	10:43	10:49	10:56	10:21	10:28	10:33	10:40	10:45
10:59	11:06	11:13	11:19	11:26	10:51	10:58	11:03	11:10	11:15
11:28	11:35	11:43	11:49	11:56	11:21	11:28	11:33	11:40	11:45
11:57	12:04	12:12	12:18	12:26	11:51	11:58	12:03	12:10	12:16
12:27	12:34	12:42	12:48	12:56	12:21	12:28	12:33	12:40	12:46
12:57	1:04	1:12	1:18	1:26	12:51	12:59	1:03	1:11	1:17
1:27	1:34	1:42	1:48	1:56	1:21	1:29	1:33	1:41	1:47
1:57	2:04	2:12	2:18	2:26	1:51	1:59	2:03	2:11	2:17
2:27	2:34	2:42	2:48	2:56	2:21	2:29	2:33	2:41	2:47
2:57	3:04	3:12	3:18	3:26	2:51	2:59	3:04	3:12	3:18
3:27	3:34	3:42	3:48	3:56	3:21	3:29	3:34	3:42	3:49
3:57	4:04	4:12	4:18	4:26	3:51	3:59	4:04	4:12	4:19
4:28	4:35	4:42	4:48	4:56	4:21	4:29	4:34	4:42	4:49
4:59	5:06	5:13	5:19	5:26	4:51	4:59	5:04	5:12	5:19
5:29	5:36	5:43	5:49	5:56	5:21	5:29	5:34	5:42	5:49
5:59	6:06	6:13	6:19	6:26	5:51	5:59	6:04	6:12	6:18
6:29	6:36	6:43	6:49	6:56	6:21	6:29	6:33	6:41	6:46
7:01	7:08	7:15	7:20	7:26	6:47	6:55	6:59	7:07	7:12
7:31	7:38	7:45	7:50	7:56	7:03	7:10	7:14	7:21	7:26
8:02	8:08	8:15	8:20	8:26	7:33	7:40	7:44	7:51	7:57
8:32	8:38	8:45	8:50	8:56	8:03	8:10	8:14	8:21	8:27
9:03	9:09	9:15	9:20	9:26	8:33	8:40	8:44	8:51	8:57
9:33	9:39	9:45	9:50	9:56	9:03	9:10	9:14	9:21	9:26
10:03	10:09	10:15	10:20	10:26	9:33	9:40	9:44	9:51	9:56
10:33	10:39	10:45	10:50	10:56	10:03	10:10	10:14	10:21	10:26
11:03	11:09	11:15	11:20	11:26	10:33	10:40	10:44	10:51	10:56
11:33	11:39	11:45	11:50	11:56	11:04	11:11	11:14	11:21	11:26
12:03	12:09	12:15	12:19	12:25	11:34	11:41	11:44	11:51	11:56
12:34	12:40	12:46	12:50	12:56	12:04	12:10	12:14	12:20	12:25
1:04	1:10	1:16	1:20	1:26	12:35	12:41	12:45	12:51	12:56
					1:07	1:13	1:17	1:23	1:28
					1:39	1:45	1:49	1:55	2:00

228 Lonsdale Quay / Lynn Valley

Lynn Valley to Lonsdale Quay

Lonsdale Quay to Lynn Valley

(Refer to Monday to Friday for routing)

Underwood at Evelyn #53989 Lynn Valley Bay 2 Grand Blvd at 15 St #54020 3 St at Moody (E) #53961 Lonsdale Quay (E)					Lonsdale Quay Bay 2 Queensbury at 4 St #54172 (E) Grand Blvd at 15 St (E) #60477 Lynn Valley Bay 1 Underwood at Evelyn (E)				
SUNDAY & HOLIDAYS					SUNDAY & HOLIDAYS				
7:04	7:10	7:16	7:20	7:26	-	-	6:46	6:50	6:55
8:04	8:10	8:16	8:20	8:26	7:33	7:39	7:42	7:48	7:53
9:02	9:09	9:15	9:20	9:26	8:33	8:39	8:43	8:49	8:54
10:01	10:08	10:15	10:20	10:26	9:33	9:40	9:43	9:50	9:56
11:01	11:08	11:15	11:20	11:26	10:33	10:40	10:43	10:50	10:56
11:31	11:38	11:45	11:50	11:57	11:02	11:09	11:13	11:20	11:26
12:02	12:08	12:15	12:20	12:27	11:32	11:39	11:43	11:50	11:56
12:32	12:38	12:45	12:50	12:57	12:02	12:09	12:13	12:20	12:26
1:02	1:08	1:15	1:20	1:27	12:32	12:39	12:43	12:50	12:56
1:32	1:38	1:45	1:50	1:57	1:02	1:09	1:13	1:20	1:26
2:02	2:09	2:16	2:21	2:28	1:32	1:39	1:44	1:51	1:57
2:32	2:39	2:46	2:51	2:58	2:02	2:09	2:14	2:21	2:27
3:00	3:07	3:15	3:20	3:27	2:30	2:37	2:42	2:49	2:55
3:32	3:38	3:45	3:50	3:57	3:02	3:09	3:14	3:21	3:27
4:02	4:08	4:15	4:20	4:27	3:32	3:39	3:44	3:51	3:57
4:33	4:39	4:46	4:51	4:58	4:03	4:10	4:15	4:22	4:28
5:03	5:09	5:16	5:21	5:28	4:33	4:40	4:45	4:52	4:58
5:33	5:39	5:46	5:51	5:58	5:03	5:10	5:15	5:22	5:28
6:04	6:10	6:17	6:22	6:29	5:34	5:41	5:46	5:53	5:59
6:36	6:42	6:48	6:53	6:59	6:04	6:11	6:16	6:23	6:29
7:06	7:12	7:18	7:23	7:29	6:34	6:41	6:45	6:52	6:58
7:36	7:42	7:48	7:53	7:59	7:04	7:11	7:15	7:22	7:28
8:06	8:12	8:18	8:23	8:29	7:34	7:41	7:45	7:52	7:58
8:36	8:42	8:48	8:53	8:59	8:04	8:11	8:14	8:21	8:27
9:06	9:12	9:18	9:23	9:29	8:34	8:41	8:44	8:51	8:57
9:36	9:42	9:48	9:53	9:59	9:04	9:11	9:14	9:21	9:27
10:06	10:12	10:18	10:23	10:29	9:34	9:41	9:44	9:51	9:57
10:36	10:42	10:48	10:53	10:59	10:04	10:10	10:14	10:20	10:25
11:05	11:11	11:17	11:22	11:28	10:34	10:40	10:44	10:50	10:55
11:29	11:33	11:38	-	-	11:04	11:10	11:13	11:19	11:24
11:59	12:03	12:08	-	-	11:34	11:40	11:43	11:49	11:54

229 Lonsdale Quay / Lynn Valley

From Lynn Valley Rd at Mountain Hwy (Lynn Valley Bay 1) via Lynn Valley Rd, Mountain Hwy, 27 St, Lynn Valley Rd, 29 St, Lonsdale Ave, W Esplanade, Rogers, Carrie Cates Court to Lonsdale Quay.

From Lonsdale Quay via Carrie Cates Court, Rogers, W Esplanade, Lonsdale Ave, 29 St, Lynn Valley Rd to Mountain Hwy.

Lynn Valley Bay 1	Lonsdale Ave at 29 St #54248	Lonsdale Ave at 15 St #54254	Lonsdale Quay (E)	Lonsdale Quay Bay 1	Lonsdale Ave at 15 St #54197	29 St at Lonsdale Ave #54203	Lynn Valley Bay 1(E)
MONDAY TO FRIDAY				MONDAY TO FRIDAY			
5.34	5.43	5.49	5.56	6.02	6.10	6.16	6.22
6.05	6.14	6.20	6.27	6.32	6.40	6.46	6.52
6.31	6.40	6.46	6.53	7.02	7.10	7.16	7.22
6.47	6.56	7.02	7.09	7.32	7.40	7.46	7.53
6.59	7.08	7.14	7.21	8.02	8.11	8.18	8.25
7.14	7.24	7.31	7.39	8.31	8.40	8.47	8.55
7.41	7.51	7.58	8.06	9.02	9.12	9.19	9.26
7.43	7.54	8.01	8.09	9.31	9.41	9.48	9.55
7.58	8.09	8.16	8.24	10.17	10.27	10.34	10.41
8.30	8.41	8.48	8.56	10.47	10.58	11.05	11.12
9.00	9.10	9.18	9.26	11.17	11.28	11.35	11.42
9.31	9.41	9.49	9.57	11.47	11.58	12.06	12.13
10.00	10.10	10.18	10.26	12.17	12.28	12.36	12.43
10.29	10.39	10.47	10.55	12.47	12.58	1.06	1.13
10.59	11.09	11.17	11.25	1.17	1.28	1.36	1.43
11.29	11.39	11.47	11.56	1.47	1.58	2.06	2.14
11.58	12.08	12.16	12.25	2.03	2.14	2.22	2.30
12.28	12.38	12.46	12.55	2.32	2.43	2.51	2.59
12.57	1.07	1.15	1.24	2.55	3.06	3.14	3.22
1.26	1.36	1.44	1.53	3.17	3.28	3.37	3.45
1.55	2.05	2.13	2.22	3.32	3.43	3.51	3.59
2.19	2.29	2.37	2.46	3.51	4.02	4.10	4.18
2.36	2.46	2.54	3.03	4.02	4.13	4.21	4.28
2.55	3.05	3.15	3.25	4.21	4.32	4.40	4.47
3.09	3.19	3.29	3.39	4.41	4.51	4.59	5.06
3.33	3.44	3.54	4.05	4.52	5.02	5.10	5.17
3.54	4.05	4.13	4.24	5.05	5.15	5.23	5.30
4.11	4.22	4.30	4.41	5.24	5.35	5.43	5.50
4.26	4.37	4.45	4.56	5.41	5.52	6.00	6.07
4.39	4.50	4.58	5.09	5.51	6.01	6.08	6.15
4.56	5.07	5.15	5.25	6.13	6.23	6.30	6.37
5.12	5.23	5.31	5.40	6.23	6.33	6.40	6.47
5.23	5.34	5.42	5.51	6.36	6.45	6.52	6.59
5.39	5.49	5.57	6.06	6.51	7.00	7.07	7.14
5.59	6.09	6.17	6.26	7.06	7.15	7.22	7.29
6.14	6.23	6.30	6.39	7.23	7.32	7.39	7.46
6.31	6.40	6.47	6.56	7.37	7.46	7.53	8.00
6.46	6.55	7.02	7.10	7.53	8.02	8.09	8.16
6.58	7.07	7.14	7.22	8.08	8.17	8.23	8.30
7.16	7.25	7.31	7.39	8.23	8.32	8.38	8.45
7.34	7.43	7.49	7.57	8.36	8.44	8.50	8.57
8.05	8.14	8.20	8.27	9.05	9.13	9.19	9.26
8.36	8.44	8.50	8.57	9.35	9.43	9.49	9.56
9.06	9.14	9.20	9.27	10.05	10.13	10.19	10.25
9.36	9.44	9.50	9.57	10.35	10.43	10.49	10.55
10.05	10.13	10.19	10.25	11.05	11.13	11.19	11.25
10.35	10.43	10.49	10.55	11.35	11.43	11.49	11.55
11.06	11.14	11.19	11.25	12.05	12.12	12.17	12.23
11.36	11.44	11.49	11.55	1.05	1.11	1.16	1.22
12.34	12.42	12.47	12.53				

229 Lonsdale Quay / Lynn Valley

Lynn Valley to Lonsdale Quay

Lonsdale Quay to Lynn Valley

(Refer to Monday to Friday for routing)

Lynn Valley Bay 1	Lonsdale Ave at 29 St #54248	Lonsdale Ave at 15 St #54254	Lonsdale Quay (E)	Lonsdale Quay Bay 1	Lonsdale Ave at 15 St #54197	29 St at Lonsdale Ave #54203	Lynn Valley Bay 1(E)
SATURDAY				SATURDAY			
7.03	7.11	7.17	7.24	6.39	6.46	6.51	6.58
7.34	7.42	7.48	7.55	7.02	7.10	7.15	7.22
8.03	8.11	8.18	8.25	7.32	7.40	7.45	7.52
8.33	8.41	8.48	8.55	8.02	8.10	8.15	8.22
9.02	9.11	9.18	9.26	8.32	8.41	8.48	8.55
9.30	9.41	9.49	9.57	9.01	9.11	9.18	9.25
10.00	10.12	10.20	10.28	9.31	9.41	9.48	9.55
10.31	10.43	10.51	10.59	10.02	10.12	10.19	10.26
10.57	11.09	11.17	11.26	10.33	10.43	10.50	10.57
11.26	11.38	11.46	11.55	11.04	11.15	11.22	11.29
11.55	12.06	12.16	12.25	11.33	11.44	11.51	11.58
12.24	12.35	12.45	12.55	12.02	12.13	12.20	12.27
12.50	1.01	1.11	1.21	12.32	12.43	12.50	12.57
1.10	1.21	1.31	1.41	1.02	1.13	1.20	1.28
1.25	1.36	1.46	1.56	1.35	1.46	1.53	2.01
1.51	2.01	2.11	2.24	1.51	2.02	2.09	2.17
2.11	2.21	2.31	2.44	2.11	2.22	2.29	2.37
2.31	2.41	2.51	3.04	2.32	2.43	2.50	2.58
2.53	3.03	3.11	3.23	2.51	3.02	3.09	3.17
3.13	3.23	3.31	3.43	3.11	3.22	3.29	3.37
3.29	3.39	3.47	3.59	3.32	3.43	3.50	3.58
3.54	4.04	4.12	4.24	3.51	4.02	4.09	4.17
4.13	4.23	4.31	4.43	4.11	4.22	4.29	4.37
4.35	4.45	4.53	5.05	4.32	4.43	4.50	4.58
4.57	5.07	5.14	5.24	4.51	5.02	5.10	5.18
5.17	5.27	5.34	5.44	5.17	5.28	5.35	5.43
5.33	5.43	5.50	5.59	5.35	5.46	5.53	6.01
5.49	5.59	6.06	6.14	5.55	6.06	6.13	6.21
6.11	6.21	6.28	6.36	6.18	6.28	6.35	6.43
6.31	6.41	6.48	6.56	6.38	6.48	6.55	7.03
6.48	6.57	7.04	7.11	7.01	7.11	7.18	7.25
7.05	7.14	7.21	7.28	7.18	7.28	7.35	7.42
7.30	7.38	7.45	7.52	7.33	7.43	7.50	7.57
7.48	7.56	8.03	8.10	7.48	7.58	8.05	8.12
8.17	8.25	8.32	8.39	8.04	8.14	8.21	8.28
8.33	8.41	8.48	8.55	8.34	8.43	8.49	8.56
9.03	9.11	9.18	9.25	9.05	9.14	9.20	9.27
9.33	9.41	9.48	9.55	9.34	9.43	9.49	9.56
10.03	10.11	10.18	10.25	10.04	10.13	10.19	10.26
10.33	10.41	10.48	10.55	10.34	10.43	10.49	10.56
11.04	11.11	11.18	11.25	11.04	11.13	11.19	11.25
11.31	11.38	11.45	11.52	11.34	11.43	11.49	11.55
12.04	12.11	12.18	12.25	12.04	12.12	12.18	12.24
12.34	12.41	12.48	12.55	12.36	12.44	12.50	12.56
1.04	1.11	1.18	1.25	1.02	1.10	1.16	1.22
				1.38	1.46	1.52	1.58

229 Lonsdale Quay / Lynn Valley

Lynn Valley to Lonsdale Quay

Lonsdale Quay to Lynn Valley

(Refer to Monday to Friday for routing)

Lynn Valley Bay 1	Lonsdale Ave at 29 St #54248	Lonsdale Ave at 15 St #54254	Lonsdale Quay (E)	Lonsdale Quay Bay 6	Lonsdale Ave at 15 St #54197	29 St at Lonsdale Ave #54203	Lynn Valley Bay 1(E)
SUNDAY & HOLIDAYS				SUNDAY & HOLIDAYS			
8.04	8.12	8.17	8.23	8.04	8.12	8.17	8.22
8.32	8.41	8.47	8.54	8.34	8.42	8.48	8.54
9.02	9.11	9.17	9.24	9.04	9.12	9.18	9.24
9.32	9.41	9.47	9.54	9.34	9.43	9.49	9.55
10.02	10.12	10.18	10.25	10.03	10.12	10.18	10.25
10.32	10.42	10.48	10.55	10.33	10.42	10.49	10.56
11.01	11.11	11.18	11.27	11.03	11.12	11.19	11.26
11.31	11.41	11.48	11.57	11.32	11.41	11.48	11.55
12.00	12.10	12.18	12.27	12.02	12.11	12.18	12.25
12.30	12.40	12.48	12.57	12.32	12.41	12.48	12.55
1.00	1.10	1.18	1.27	1.02	1.11	1.18	1.25
1.32	1.41	1.48	1.57	1.32	1.41	1.48	1.55
2.00	2.09	2.16	2.25	2.02	2.11	2.18	2.26
2.17	2.26	2.33	2.42	2.32	2.41	2.48	2.56
2.44	2.53	3.00	3.10	2.49	2.58	3.05	3.13
3.02	3.11	3.18	3.28	3.15	3.24	3.31	3.39
3.18	3.27	3.34	3.43	3.33	3.42	3.49	3.57
3.46	3.55	4.02	4.11	3.51	4.00	4.07	4.15
4.02	4.11	4.18	4.27	4.16	4.25	4.32	4.40
4.21	4.30	4.37	4.46	4.34	4.43	4.50	4.58
4.46	4.55	5.02	5.11	4.51	5.00	5.07	5.15
5.03	5.12	5.19	5.28	5.16	5.25	5.32	5.40
5.20	5.29	5.36	5.44	5.35	5.44	5.51	5.59
5.47	5.56	6.02	6.10	5.52	6.01	6.08	6.16
6.05	6.14	6.20	6.28	6.15	6.24	6.30	6.38
6.21	6.30	6.36	6.44	6.35	6.44	6.50	6.57
6.45	6.54	7.00	7.08	6.52	7.01	7.07	7.14
7.04	7.13	7.19	7.27	7.13	7.21	7.27	7.34
7.19	7.28	7.34	7.42	7.34	7.42	7.48	7.55
7.44	7.53	7.59	8.07	7.54	8.02	8.08	8.15
8.05	8.14	8.19	8.27	8.15	8.23	8.29	8.36
8.21	8.29	8.34	8.42	8.35	8.43	8.49	8.55
8.45	8.53	8.58	9.06	9.05	9.13	9.19	9.25
9.05	9.13	9.18	9.26	9.35	9.43	9.49	9.55
9.32	9.40	9.45	9.53	10.05	10.13	10.19	10.25
10.01	10.09	10.14	10.20	10.35	10.43	10.49	10.55
10.32	10.40	10.45	10.51	11.05	11.13	11.19	11.24
11.01	11.09	11.14	11.20	11.35	11.43	11.49	11.54
11.32	11.40	11.45	11.51				
12.02	12.10	12.14	12.20				

230 Upper Lonsdale/Lonsdale Quay

From Lonsdale Quay to Prospect at Rockland via Carrie Cates Court, Rogers, W Esplanade, Lonsdale Ave, to Osborne. Most trips before 1:00 PM take a layover here. Then all trips continue from Osborne via Princess, Braemar, Lonsdale, Rockland to Prospect.

From Prospect at Rockland via Balmoral, Lonsdale, W Esplanade, Rogers, Carrie Cates Court to Lonsdale Quay.

Lonsdale Quay Bay 8	Lonsdale at 15 St #54197	Osborne at Lonsdale (E)	Osborne at Lonsdale (E) #54257	Prospect at Rockland (E)	Prospect at Rockland #54272	Lonsdale at 15 St #54254	Lonsdale Quay (E)
MONDAY TO FRIDAY				MONDAY TO FRIDAY			
5.29	5.36	5.41	5.49	5.57	5.57	6.05	6.11
5.48	5.55	6.00	6.06	6.14	6.14	6.22	6.28
6.16	6.23	6.28	6.40	6.48	6.48	6.57	7.04
6.38	6.46	6.52	6.59	7.08	7.08	7.18	7.25
6.47	6.55	7.01	7.16	7.25	7.25	7.35	7.42
7.08	7.17	7.23	7.29	7.39	7.39	7.49	7.56
7.17	7.26	7.32	7.44	7.54	7.54	8.04	8.11
7.31	7.41	7.47	7.54	8.03	8.03	8.15	8.23
7.49	7.59	8.05	8.12	8.21	8.21	8.33	8.41
8.16	8.25	8.32	8.38	8.47	8.47	9.01	9.12
8.49	8.58	9.05	9.07	9.16	9.21	9.33	9.43
9.19	9.29	9.36	9.38	9.47	9.52	10.03	10.13
9.49	9.59	10.05	10.07	10.16	10.21	10.32	10.42
10.03	10.14	10.21	10.23	10.32	10.51	11.02	11.12
10.32	10.43	10.50	10.53	11.02	11.19	11.30	11.40
11.02	11.14	11.21	11.24	11.33	11.48	12.00	12.11
11.32	11.44	11.51	11.54	12.03	12.18	12.30	12.41
12.02	12.14	12.21	12.24	12.33	12.49	1.01	1.10
12.31	12.43	12.48	12.49	1.00	1.18	1.31	1.40
1.03	1.13	1.18	1.19	1.31	1.50	2.03	2.12
1.33	1.43	1.48	1.49	2.01	2.19	2.32	2.41
2.17	2.27	2.33	2.34	2.47	2.52	3.05	3.14
2.47	2.57	3.03	3.04	3.17	3.22	3.36	3.45
3.18	3.28	3.34	3.35	3.48	3.53	4.05	4.13
3.31	3.42	3.47	3.48	4.01	4.06	4.18	4.26
3.49	4.00	4.05	4.06	4.19	4.24	4.36	4.44
4.03	4.14	4.19	4.20	4.33	4.38	4.50	4.58
4.19	4.30	4.35	4.36	4.48	4.53	5.05	5.15
4.32	4.43	4.48	4.49	5.01	5.06	5.18	5.28
4.49	5.00	5.05	5.06	5.18	5.23	5.35	5.43
5.02	5.13	5.18	5.19	5.31	5.37	5.49	5.57
5.19	5.30	5.35	5.36	5.47	5.52	6.04	6.12
5.33	5.44	5.49	5.50	6.01	6.06	6.18	6.26
5.52	6.03	6.08	6.09	6.20	6.39	6.50	6.57
6.02	6.13	6.18	6.19	6.30	7.08	7.18	7.25
6.06	6.17	6.22	6.23	6.34	7.38	7.48	7.55
6.22	6.33	6.38	6.39	6.50	8.08	8.18	8.25
6.33	6.44	6.49	6.50	7.01	8.38	8.48	8.55
6.52	7.03	7.08	7.08	7.19	9.09	9.18	9.25
7.01	7.12	7.17	7.17	7.28	10.09	10.18	10.25
7.33	7.43	7.48	7.48	7.59	11.10	11.18	11.25
8.03	8.12	8.17	8.17	8.28	12.11	12.18	12.23
8.33	8.42	8.47	8.47	8.58	1.11	1.18	1.23
9.02	9.11	9.15	9.16	9.26			
9.33	9.42	9.46	9.47	9.57			
10.33	10.41	10.45	10.46	10.56			
11.32	11.40	11.44	11.45	11.55			
12.32	12.40	12.44	12.45	12.55			

230 Upper Lonsdale/Lonsdale Quay

Lonsdale Quay to Prospect at Rockland (Refer to Monday to Friday for routing)

Prospect at Rockland to Lonsdale Quay (Refer to Monday to Friday for routing)

Lonsdale Quay Bay 8	Lonsdale at 15 St #54197	Osborne at Lonsdale (E)	Osborne at Lonsdale (E) #54257	Prospect at Rockland (E)	Prospect at Rockland #54272	Lonsdale at 15 St #54254	Lonsdale Quay (E)
SATURDAY					SATURDAY		
-	6.02	6.07	6.09	6.18	6.27	6.35	6.42
6.19	6.26	6.31	6.33	6.42	6.56	7.05	7.12
6.49	6.56	7.01	7.03	7.12	7.26	7.35	7.42
7.19	7.26	7.32	7.34	7.43	7.55	8.05	8.13
7.49	7.56	8.02	8.04	8.13	8.25	8.35	8.43
8.18	8.28	8.35	8.37	8.46	8.54	9.04	9.12
8.48	8.58	9.05	9.07	9.16	9.23	9.34	9.42
9.18	9.28	9.35	9.37	9.46	9.53	10.04	10.12
9.48	9.58	10.05	10.07	10.16	10.23	10.34	10.42
10.18	10.28	10.35	10.37	10.46	10.51	11.03	11.12
10.48	10.58	11.05	11.07	11.16	11.22	11.34	11.43
11.15	11.26	11.33	11.35	11.44	11.49	12.02	12.12
11.41	11.53	12.00	12.02	12.11	12.16	12.29	12.39
12.17	12.29	12.34	12.35	12.47	12.52	1.05	1.15
12.44	12.56	1.01	1.02	1.15	1.20	1.33	1.43
1.16	1.28	1.33	1.34	1.46	1.51	2.04	2.14
1.48	2.00	2.05	2.06	2.18	2.23	2.36	2.46
2.16	2.28	2.33	2.34	2.46	2.51	3.03	3.13
2.47	2.58	3.03	3.04	3.15	3.20	3.31	3.41
3.17	3.28	3.33	3.34	3.45	3.50	4.01	4.11
3.46	3.57	4.02	4.03	4.15	4.20	4.31	4.41
4.17	4.28	4.33	4.34	4.46	4.53	5.04	5.12
4.48	4.59	5.04	5.05	5.17	5.23	5.34	5.42
5.18	5.29	5.34	5.35	5.47	5.53	6.04	6.12
5.48	5.59	6.04	6.05	6.17	6.24	6.34	6.42
6.18	6.29	6.34	6.35	6.47	6.55	7.05	7.13
6.48	6.59	7.04	7.05	7.17	7.25	7.35	7.43
7.18	7.29	7.34	7.35	7.47	7.55	8.05	8.13
7.49	7.59	8.04	8.05	8.16	8.25	8.35	8.43
8.19	8.29	8.34	8.35	8.46	8.56	9.05	9.12
8.50	8.59	9.04	9.04	9.15	9.36	9.45	9.52
9.16	9.25	9.30	9.30	9.41	10.07	10.15	10.22
9.35	9.44	9.49	9.49	10.00	11.07	11.15	11.21
10.05	10.14	10.19	10.19	10.30	12.07	12.15	12.21
10.35	10.44	10.49	10.50	11.01	1.07	1.15	1.21
11.35	11.44	11.49	11.50	12.01			
12.35	12.44	12.49	12.50	1.01			

SERVICE INFORMATION - 230

- The 230 Lonsdale has a 'Floating' layover point. Up until 1:00 pm on all days, most trips have a layover on Osborne at Lonsdale. After 1:00 pm, most trips have a layover on Prospect at Rockland after the loop is completed.

230 Upper Lonsdale/Lonsdale Quay

Lonsdale Quay to Prospect at Rockland (Refer to Monday to Friday for routing)

Prospect at Rockland to Lonsdale Quay (Refer to Monday to Friday for routing)

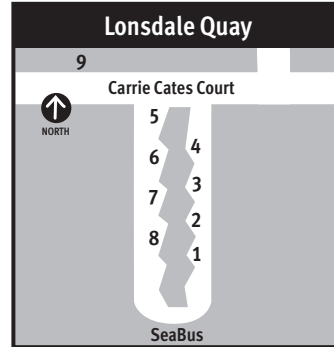
Lonsdale Quay Bay 8	Lonsdale at 15 St #54197	Osborne at Lonsdale (E)	Osborne at Lonsdale (E) #54257	Prospect at Rockland (E)	Prospect at Rockland #54272	Lonsdale at 15 St #54254	Lonsdale Quay (E)
SUNDAY & HOLIDAYS					SUNDAY & HOLIDAYS		
-	7.56	8.02	8.10	8.18	7.54	8.03	8.10
8.17	8.25	8.31	8.39	8.47	8.25	8.34	8.42
8.47	8.55	9.01	9.09	9.17	8.55	9.04	9.12
9.17	9.25	9.32	9.40	9.48	9.24	9.34	9.42
9.44	9.52	9.59	10.07	10.15	9.54	10.04	10.12
10.10	10.18	10.25	10.33	10.41	10.23	10.34	10.42
10.39	10.48	10.55	11.03	11.11	10.46	10.57	11.05
11.10	11.18	11.25	11.34	11.43	11.17	11.29	11.37
11.48	11.57	12.04	12.13	12.21	11.48	12.00	12.08
12.13	12.23	12.30	12.39	12.48	12.28	12.40	12.49
12.54	1.04	1.09	1.10	1.21	12.53	1.05	1.14
1.19	1.30	1.35	1.36	1.47	1.26	1.38	1.47
1.49	2.00	2.05	2.06	2.17	1.52	2.04	2.13
2.19	2.30	2.35	2.36	2.47	2.22	2.34	2.42
2.50	3.00	3.05	3.06	3.17	2.53	3.04	3.12
3.20	3.30	3.35	3.36	3.47	3.23	3.34	3.42
3.50	4.00	4.05	4.06	4.17	3.53	4.04	4.12
4.20	4.30	4.35	4.36	4.47	4.24	4.34	4.42
4.50	5.00	5.05	5.06	5.17	4.54	5.04	5.12
5.20	5.30	5.35	5.36	5.47	5.24	5.34	5.41
5.50	6.00	6.05	6.06	6.17	5.54	6.04	6.11
6.21	6.30	6.35	6.36	6.47	6.25	6.34	6.41
6.51	7.00	7.05	7.06	7.17	6.55	7.04	7.11
7.21	7.30	7.35	7.35	7.46	7.25	7.34	7.41
7.51	8.00	8.05	8.05	8.16	7.55	8.04	8.11
8.21	8.30	8.35	8.35	8.46	8.22	8.31	8.38
8.43	8.52	8.57	8.57	9.08	8.55	9.04	9.11
9.34	9.42	9.46	9.47	9.57	9.13	9.22	9.29
10.34	10.42	10.46	10.46	10.56	10.13	10.20	10.27
11.34	11.42	11.46	11.46	11.56	11.13	11.20	11.27
12.34	12.42	12.46	12.46	12.56	12.13	12.20	12.27

231 Harbourside/Lonsdale Quay

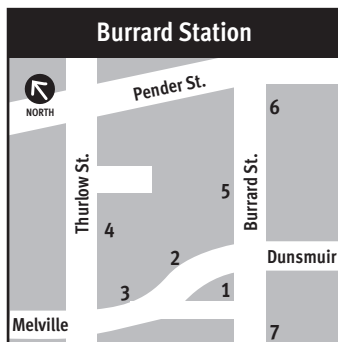
From Lonsdale Quay via Carrie Cates Court, Chesterfield, W Esplanade, Lonsdale, Forbes, 3 St, 2 St, 1 St, Fell, Harbourside Dr to terminus at 900 Block.

From Harbourside Dr at 900 Block via Harbourside Dr, Fell, 1 St, 2 St, 3 St, Forbes, Esplanade, Rogers, Carrie Cates Court to Lonsdale Quay.

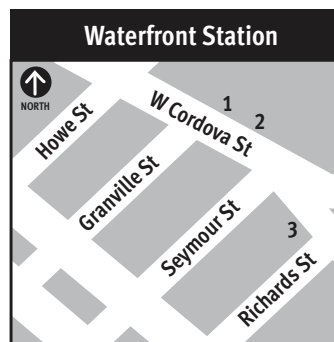
Lonsdale Quay Bay 9	Harbourside Drive (E)	Harbourside Drive #58736	Lonsdale Quay (E)
MONDAY TO FRIDAY		MONDAY TO FRIDAY	
7.20	7.29	3.46	3.55
7.51	8.01	4.15	4.25
8.22	8.31	4.47	4.56
8.35	8.44	5.13	5.23
4.32	4.41	5.46	5.56



- 1 229 Lynn Valley
N24 Downtown
- 2 228 Lynn Valley
- 3 R2 Marine Dr (to Park Royal)
- 4 Unloading
- 5 249 Delbrook
- 6 236 Grouse Mountain
- 7 R2 Marine Dr (to Phibbs Exchange)
- 8 230 Upper Lonsdale
N24 Lynn Valley
- 9 231 Harbourside

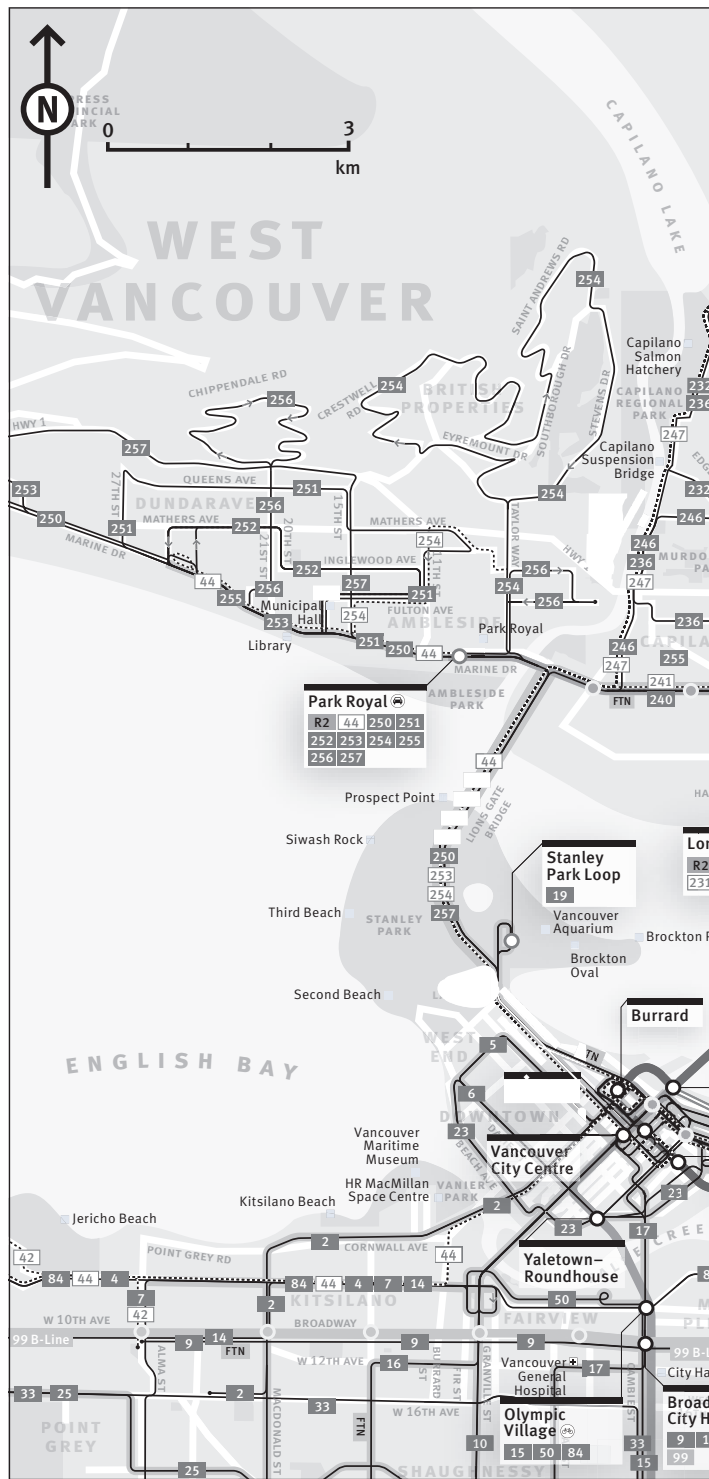


- 1 5 Robson
N22 Macdonald
- 2 Macdonald
- 2 209 Upper Lynn Valley
210 Upper Lynn Valley
211 Seymour
214 Blueridge (PM peak)
- 3 22 Knight
- 4 2 Macdonald
- 5 22 Unloading Only
44 UBC
- 6 R5 Hastings St to
SFU RapidBus
- 7 2 Burrard Station
5 Downtown
44 Downtown










- 1 44 UBC
- 2 50 False Creek South
- 3 Main-Marine Dr Station
- 4 Powell
- 7 Nanaimo Station
- 8 Fraser-SE Marine Dr
- 10 Waterfront Station
- 50 Waterfront Station
- N8 Fraser

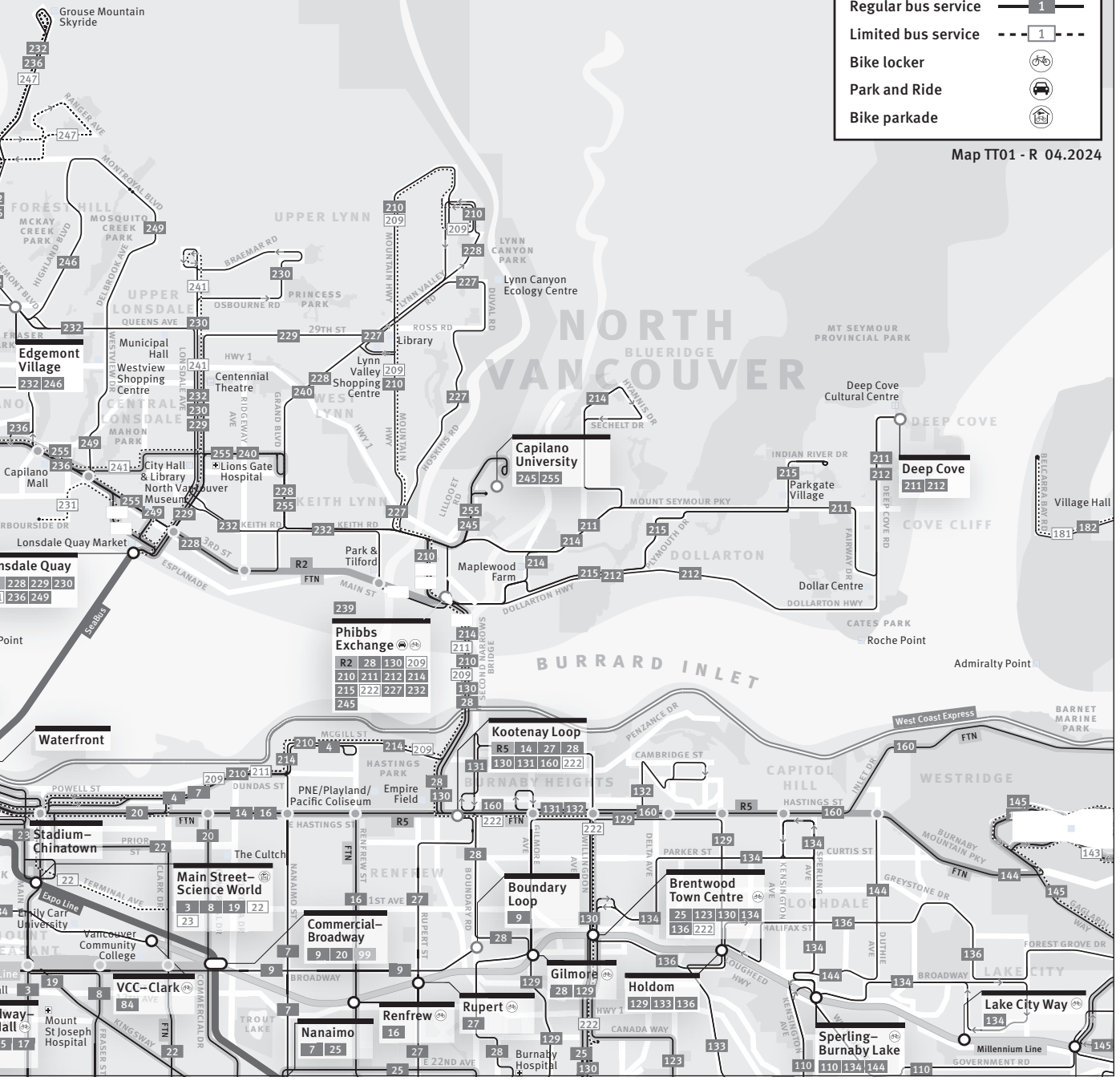
Downtown Vancouver Section of Routes



Legend

- RapidBus  R#
- 99 B-Line  99
- Regular bus service  1
- Limited bus service  1
- Bike locker 
- Park and Ride 
- Bike parkade 

Map TT01 - R 04.2024



R2	28	130	209
210	211	212	214
215	222	227	232
245			

232 Grouse Mountain/Phibbs Exchange

From Phibbs Exchange via Orwell, Main, Cotton, Brooksbank, Keith, Upper Keith, Lonsdale, Queens, Woodbine, Highland, Edgemont, Capilano, Nancy Greene Way to Grouse Mountain.

From Grouse Mountain via Nancy Greene Way, Capilano, Edgemont, Queens, Lonsdale, Lower Keith, Keith, Brooksbank, Cotton, Main, Mountain, Oxford to Phibbs Exchange.

Phibbs Exchange Bay 11	Keith Rd at Grand Blvd #54343	Lonsdale at 15 St #54197	Grouse Mountain (E)	Grouse Mountain #54290	Edgemont at Ridgewood #54307	Lonsdale at 15 St #54254	Phibbs Exchange (E)
MONDAY TO FRIDAY				MONDAY TO FRIDAY			
5.25	5.33	5.40	5.59	-	5.48+	5.59	6.13
5.53	6.01	6.08	6.27	6.06	6.15	6.26	6.40
6.20	6.29	6.36	6.56	6.32	6.41	6.53	7.09
6.47	6.56	7.03	7.25	7.02	7.12	7.26	7.44
7.15	7.24	7.31	7.55	7.30	7.40	7.55	8.13
7.45	7.56	8.04	8.30	8.02	8.13	8.28	8.46
8.18	8.29	8.37	9.03	8.35	8.46	9.01	9.17
8.48	8.59	9.07	9.31	9.05	9.16	9.32	9.47
9.18	9.29	9.37	10.00	9.32	9.42	9.58	10.13
9.47	9.58	10.06	10.29	10.05	10.15	10.31	10.47
10.18	10.29	10.37	11.00	10.34	10.44	11.00	11.18
10.47	10.58	11.06	11.29	11.05	11.15	11.31	11.49
11.20	11.31	11.39	12.05	11.27	11.37	11.53	12.11
11.50	12.02	12.10	12.36	11.59	12.09	12.25	12.43
12.19	12.31	12.39	1.05	12.24	12.34	12.50	1.07
12.49	1.01	1.09	1.35	12.53	1.03	1.19	1.36
1.19	1.31	1.39	2.05	1.23	1.33	1.50	2.07
1.49	2.01	2.09	2.35	1.53	2.04	2.21	2.39
2.18	2.30	2.38	3.04	2.23	2.34	2.52	3.12
2.50	3.02	3.10	3.36	2.50	3.01	3.21	3.44
3.20	3.32	3.40	4.06	3.21	3.32	3.51	4.13
3.49	4.01	4.09	4.35	3.51	4.02	4.20	4.40
4.20	4.32	4.40	5.06	4.21	4.31	4.49	5.07
4.47	4.59	5.07	5.33	4.51	5.01	5.19	5.38
5.19	5.31	5.39	6.04	5.21	5.31	5.48	6.07
5.47	5.58	6.06	6.31	6.00	6.10	6.26	6.45
6.19	6.30	6.37	7.00	6.36	6.46	7.01	7.17
6.49	6.59	7.06	7.29	7.05	7.14	7.28	7.44
7.19	7.29	7.35	7.58	7.34	7.43	7.57	8.11
7.49	7.58	8.04	8.27	8.03	8.12	8.25	8.39
8.19	8.28	8.34	8.56	8.33	8.42	8.55	9.09
8.49	8.58	9.04	9.26	9.03	9.12	9.24	9.38
9.19	9.28	9.34	9.55	9.33	9.42	9.54	10.08
9.49	9.58	10.04	10.25	10.03	10.11	10.23	10.37
				10.33	10.41	10.53	11.07

+ The trip starts on Clements at Capilano 8 minutes earlier (Stop 54548). Trip routes via Clements, Cliffridge, Montroyal, Capilano, then regular route.

232 Grouse Mountain/Phibbs Exchange

Phibbs Exchange to Lonsdale at 15 St and Grouse Mountain

Grouse Mountain to Lonsdale at 15 St and Phibbs Exchange

(Refer to Monday to Friday for routing)

Phibbs Exchange Bay 11	Keith Rd at Grand Blvd #54343	Lonsdale at 15 St #54197	Grouse Mountain (E)	Grouse Mountain #54290	Edgemont at Ridgewood #54307	Lonsdale at 15 St #54254	Phibbs Exchange (E)
SATURDAY				SATURDAY			
6.47	6.55	7.01	7.19	7.03	7.12	7.24	7.41
7.06	7.14	7.20*	-	-	7.45#	7.57	8.12
7.47	7.56	8.02	8.24	8.04	8.13	8.26	8.42
8.17	8.26	8.32	8.53	8.30	8.39	8.52	9.09
8.47	8.56	9.02	9.23	9.01	9.10	9.23	9.43
9.14	9.24	9.30	9.53	9.25	9.34	9.47	10.07
9.44	9.55	10.02	10.25	9.58	10.07	10.21	10.41
10.14	10.25	10.32	10.55	10.31	10.40	10.56	11.17
10.46	10.57	11.04	11.27	11.02	11.11	11.27	11.48
11.16	11.27	11.34	11.57	11.32	11.41	11.57	12.18
11.46	11.57	12.04	12.27	12.02	12.11	12.27	12.48
12.16	12.28	12.35	12.58	12.31	12.40	12.56	1.17
12.46	12.58	1.05	1.28	12.59	1.08	1.24	1.45
1.16	1.28	1.35	1.58	1.29	1.39	1.56	2.17
1.48	2.00	2.07	2.30	1.58	2.08	2.25	2.47
2.18	2.30	2.37	3.01	2.28	2.38	2.55	3.17
2.48	3.00	3.07	3.31	2.58	3.08	3.25	3.47
3.18	3.30	3.37	4.01	3.28	3.38	3.55	4.17
3.48	4.00	4.07	4.31	3.58	4.07	4.23	4.44
4.18	4.30	4.37	5.01	4.28	4.37	4.53	5.14
4.51	5.02	5.09	5.32	4.58	5.07	5.21	5.42
5.17	5.28	5.35	5.58	5.28	5.37	5.51	6.12
5.47	5.57	6.04	6.27	6.03	6.12	6.26	6.46
6.17	6.27	6.34	6.57	6.32	6.41	6.54	7.14
6.48	6.58	7.05	7.28	7.02	7.11	7.24	7.43
7.19	7.28	7.34	7.55	7.33	7.42	7.55	8.14
7.49	7.58	8.04	8.25	8.03	8.12	8.25	8.43
8.19	8.28	8.34	8.55	8.33	8.42	8.54	9.12
8.50	8.59	9.05	9.26	9.04	9.13	9.25	9.43
9.19	9.28	9.34	9.55	9.34	9.43	9.55	10.13
9.49	9.58	10.04	10.25	10.04	10.12	10.24	10.38
				10.34	10.42	10.54	11.08

* This trip terminates at Capilano Suspension Bridge 13 minutes later routing via regular route to Edgemont and Ridgewood then via Ridgewood, Capilano to the Suspension Bridge

This trip begins at Capilano Suspension Bridge 5 minutes earlier routing via Capilano, Edgemont, then regular route.

232 Grouse Mountain/Phibbs Exchange

Phibbs Exchange to Lonsdale at 15 St and Grouse Mountain | Grouse Mountain to Lonsdale at 15 St and Phibbs Exchange
(Refer to Monday to Friday for routing)

Phibbs Exchange Bay 11	Keith Rd at Grand Blvd #54343	Lonsdale at 15 St #54197	Grouse Mountain (E)	Grouse Mountain #54290	Edgemont at Ridgewood #54307	Lonsdale at 15 St #54254	Phibbs Exchange (E)
SUNDAY & HOLIDAYS				SUNDAY & HOLIDAYS			
7.20	7.27	7.33	7.53	8.05	8.14	8.26	8.41
7.50	7.58	8.04	8.24	8.35	8.44	8.56	9.11
8.20	8.28	8.34	8.54	9.05	9.14	9.26	9.41
8.50	8.58	9.04	9.24	9.35	9.44	9.56	10.11
9.20	9.28	9.34	9.55	10.05	10.14	10.27	10.42
9.50	9.59	10.05	10.27	10.35	10.44	10.57	11.13
10.20	10.29	10.35	10.56	11.04	11.14	11.28	11.44
10.50	10.59	11.05	11.26	11.33	11.43	11.58	12.14
11.20	11.29	11.35	11.56	12.02	12.12	12.27	12.45
11.49	11.59	12.06	12.28	12.33	12.43	12.58	1.15
12.20	12.30	12.37	12.59	1.04	1.14	1.29	1.46
12.50	1.00	1.07	1.30	1.35	1.44	1.57	2.14
1.20	1.30	1.37	2.00	2.05	2.14	2.27	2.44
1.51	2.01	2.08	2.31	2.36	2.45	2.58	3.16
2.20	2.30	2.37	3.00	3.05	3.14	3.27	3.45
2.50	3.00	3.07	3.30	3.35	3.44	3.57	4.15
3.20	3.30	3.37	4.00	4.05	4.14	4.27	4.45
3.50	4.00	4.07	4.30	4.35	4.44	4.56	5.14
4.20	4.30	4.37	5.00	5.05	5.14	5.26	5.43
4.50	4.59	5.05	5.27	5.35	5.44	5.56	6.13
5.19	5.28	5.34	5.56	6.05	6.14	6.27	6.43
5.50	5.59	6.05	6.27	6.35	6.44	6.57	7.12
6.20	6.29	6.35	6.57	7.05	7.14	7.27	7.42
6.50	7.00	7.06	7.27	7.36	7.45	7.58	8.13
7.20	7.30	7.36	7.57	8.06	8.15	8.27	8.43
7.50	7.59	8.05	8.28	8.36	8.45	8.57	9.13
8.20	8.29	8.35	8.58	9.06	9.14	9.25	9.39
8.50	8.57	9.03	9.23	9.36	9.44	9.55	10.09
9.20	9.27	9.33	9.53	10.06	10.14	10.25	10.39
9.50	9.57	10.03	10.23	10.34	10.42	10.53	11.07

236 Grouse Mountain/Lonsdale Quay

From Lonsdale Quay via Carrie Cates Court, Rogers, W Esplanade, Forbes, 3 St, Marine, MacKay, 22 St (Pemberton Heights), Keith, Hwy 1 off-ramp, Capilano Rd, Nancy Greene Way to Grouse Mountain.

From Grouse Mountain via Nancy Greene Way, Capilano Rd, Hwy 1 on-ramp, Keith, 22 St (Pemberton Heights), MacKay, 17 St, Lloyd, Marine, 3 St, Forbes, Esplanade, Rogers, Carrie Cates Court to Lonsdale Quay.

Lonsdale Quay Bay 6	22 St at Philip (E) #54390	22 St at Philip (E) #54389	Capilano Suspension Bridge #54304	Grouse Mountain (E)	Grouse Mountain #54290	Capilano Suspension Bridge #54397	22 St at Philip (E) #54390	Lonsdale Quay (E)
MONDAY TO FRIDAY					MONDAY TO FRIDAY			
6.32	-	6.44	6.50	6.57	-	-	6.13	6.26
7.32	-	7.43	7.49	7.56	7.01	7.08	7.12	7.26
-	-	8.09*	8.15	8.22	7.29	7.37	7.42	7.56
8.37	-	8.48	8.54	9.01	8.00	8.07	8.11	8.25
9.02	-	9.13	9.19	9.26	8.40	8.47	8.51	9.05
9.23	-	9.34	9.40	9.47	9.10	9.17	9.22	9.37
9.40	-	9.51	9.57	10.04	9.25	9.32	9.37	9.52
9.55	-	10.06	10.12	10.19	9.38	9.45	9.50	10.05
10.10	-	10.21	10.27	10.34	9.55	10.02	10.07	10.22
10.25	-	10.36	10.42	10.49	10.13	10.20	10.24	10.38
10.37	-	10.48	10.54	11.01	10.25	10.32	10.36	10.50
10.55	-	11.06	11.12	11.19	10.40	10.47	10.51	11.05
11.10	-	11.22	11.28	11.35	10.55	11.02	11.06	11.20
11.25	-	11.37	11.43	11.50	11.08	11.15	11.20	11.35
11.40	-	11.53	11.59	12.07	11.24	11.31	11.36	11.51
11.56	-	12.09	12.15	12.23	11.40	11.47	11.52	12.07
12.08	-	12.21	12.27	12.35	11.57	12.04	12.09	12.24
12.23	-	12.36	12.42	12.50	12.10	12.18	12.23	12.38
12.40	-	12.53	12.59	1.07	12.28	12.36	12.41	12.56
12.53	-	1.06	1.12	1.20	12.40	12.48	12.53	1.08
1.10	-	1.23	1.29	1.37	12.56	1.04	1.09	1.24
1.23	-	1.36	1.42	1.50	1.10	1.18	1.23	1.38
1.40	-	1.53	2.00	2.08	1.27	1.35	1.40	1.55
1.53	-	2.06	2.13	2.21	1.40	1.48	1.53	2.08
2.10	-	2.23	2.30	2.38	1.57	2.05	2.10	2.25
2.22	-	2.35	2.42	2.50	2.10	2.18	2.23	2.38
2.40	-	2.53	3.00	3.08	2.27	2.35	2.40	2.55
2.53	-	3.06	3.13	3.21	2.40	2.49	2.55	3.11
3.08	-	3.21	3.28	3.36	2.55	3.04	3.10	3.26
3.23	-	3.36	3.43	3.51	3.12	3.21	3.27	3.43
3.41	-	3.54	4.01	4.09	3.27	3.36	3.42	3.58
3.54	-	4.07	4.14	4.22	3.42	3.50	3.56	4.12
4.12	-	4.25	4.32	4.40	3.56	4.04	4.10	4.26
4.24	-	4.37	4.44	4.52	4.14	4.22	4.27	4.43
4.42	-	4.55	5.02	5.09	4.27	4.35	4.40	4.56
4.55	-	5.08	5.15	5.22	4.41	4.49	4.54	5.10
5.11	-	5.25	5.32	5.39	4.57	5.05	5.10	5.26
5.25	-	5.39	5.46	5.53	5.12	5.20	5.25	5.41
5.41	-	5.54	6.01	6.08	5.27	5.35	5.40	5.56
5.54	-	6.07	6.13	6.20	5.44	5.52	5.57	6.12
6.05	-	6.18	6.24	6.31	5.58	6.06	6.11	6.26
6.22	-	6.35	6.41	6.48	6.13	6.21	6.26	6.40
6.42	-	6.54	7.00	7.07	6.29	6.37	6.42	6.56
7.02	-	7.14	7.20	7.27	6.59	7.06	7.11	7.25
7.32	-	7.44	7.50	7.57	7.33	7.40	7.44	7.57
8.02	-	8.13	8.19	8.26	8.04	8.11	8.15	8.28
8.33	-	8.44	8.49	8.56	8.34	8.41	8.45	8.58
9.02	-	9.13	9.18	9.25	9.04	9.11	9.15	9.26
9.32	-	9.43	9.48	9.55	9.34	9.41	9.45	9.56
10.02	-	10.13	10.18	10.25	10.04	10.11	10.15	10.26
11.02	-	11.12	11.17	11.24	10.34	10.41	10.45	10.56
12.02	-	12.12	12.17	12.24	11.32	11.39	11.42	11.52
					12.30	12.37	12.40	12.50

* This trip begins at Marine Dr and Fell Ave 6 minutes earlier

236 Grouse Mountain/Lonsdale Quay

Lonsdale Quay to Pemberton Heights and Grouse Mountain
(Refer to Monday to Friday for routing)

Grouse Mountain and Pemberton Heights to Lonsdale Quay
(Refer to Monday to Friday for routing)

Lonsdale Quay Bay 6	22 St at Philip (E) #54390	22 St at Philip (E) #54389	Capilano Suspension Bridge #54304	Grouse Mountain (E)	Grouse Mountain #54290	Capilano Suspension Bridge #54397	22 St at Philip (E) #54390	Lonsdale Quay (E)
SATURDAY					SATURDAY			
6.32	-	6.43	6.48	6.54	6.30	6.37	6.41	6.53
7.02	7.13	-	-	-	-	-	7.18	7.28
7.33	-	7.44	7.49	7.55	7.30	7.37	7.41	7.53
8.02	8.13	-	-	-	-	-	8.13	8.28
8.34	-	8.45	8.50	8.56	8.29	8.36	8.40	8.52
8.57	-	9.08	9.13	9.19	8.59	9.06	9.10	9.23
9.17	-	9.28	9.33	9.40	9.29	9.36	9.40	9.53
9.32	-	9.43	9.48	9.55	9.45	9.53	9.57	10.11
9.47	-	9.58	10.03	10.10	10.00	10.07	10.11	10.25
10.02	-	10.14	10.20	10.27	10.15	10.22	10.26	10.40
10.17	-	10.29	10.35	10.42	10.30	10.37	10.42	10.56
10.32	-	10.44	10.50	10.57	10.45	10.52	10.57	11.11
10.47	-	10.59	11.05	11.12	11.00	11.07	11.12	11.26
11.02	-	11.14	11.20	11.27	11.15	11.22	11.27	11.41
11.17	-	11.29	11.35	11.42	11.30	11.37	11.42	11.56
11.32	-	11.44	11.50	11.57	11.45	11.52	11.57	12.11
11.47	-	11.59	12.05	12.12	12.00	12.07	12.12	12.26
12.02	-	12.14	12.20	12.28	12.15	12.22	12.27	12.41
12.17	-	12.29	12.35	12.43	12.30	12.37	12.42	12.56
12.32	-	12.44	12.50	12.58	12.45	12.52	12.57	1.11
12.47	-	12.59	1.05	1.13	1.00	1.07	1.12	1.27
1.02	-	1.14	1.20	1.28	1.15	1.22	1.27	1.42
1.17	-	1.29	1.35	1.43	1.30	1.37	1.42	1.57
1.32	-	1.44	1.50	1.58	1.44	1.51	1.56	2.11
1.47	-	1.59	2.05	2.13	1.59	2.06	2.11	2.26
2.02	-	2.15	2.22	2.31	2.14	2.21	2.26	2.41
2.17	-	2.30	2.37	2.46	2.29	2.36	2.41	2.56
2.32	-	2.45	2.52	3.01	2.44	2.51	2.56	3.11
2.47	-	3.00	3.07	3.16	2.59	3.06	3.11	3.26
3.02	-	3.15	3.22	3.31	3.14	3.21	3.26	3.42
3.18	-	3.31	3.38	3.47	3.29	3.36	3.41	3.57
3.33	-	3.46	3.52	4.01	3.44	3.51	3.56	4.12
3.48	-	4.01	4.07	4.16	3.59	4.06	4.11	4.27
4.03	-	4.16	4.22	4.31	4.14	4.21	4.26	4.42
4.18	-	4.31	4.37	4.46	4.29	4.36	4.41	4.57
4.33	-	4.46	4.52	5.01	4.42	4.49	4.54	5.10
4.48	-	5.01	5.07	5.16	4.57	5.04	5.09	5.25
5.03	-	5.16	5.22	5.31	5.12	5.19	5.24	5.39
5.18	-	5.30	5.36	5.45	5.27	5.34	5.39	5.54
5.33	-	5.45	5.51	6.00	5.42	5.49	5.54	6.09
5.48	-	6.00	6.06	6.15	5.57	6.04	6.09	6.24
6.03	-	6.15	6.21	6.30	6.12	6.19	6.24	6.38
6.18	-	6.30	6.36	6.45	6.29	6.36	6.41	6.55
6.32	-	6.44	6.50	6.58	7.03	7.10	7.14	7.28
7.02	-	7.14	7.20	7.28	7.34	7.41	7.45	7.59
7.34	-	7.45	7.51	7.58	8.04	8.11	8.15	8.28
8.04	-	8.15	8.21	8.28	8.34	8.41	8.45	8.58
8.34	-	8.45	8.51	8.58	9.04	9.11	9.15	9.28
9.05	-	9.16	9.22	9.29	9.34	9.41	9.45	9.58
9.34	-	9.45	9.51	9.58	10.04	10.11	10.15	10.28
10.04	-	10.14	10.19	10.26	10.34	10.41	10.45	10.58
11.04	-	11.14	11.19	11.26	11.34	11.41	11.45	11.56
12.04	-	12.14	12.19	12.26	12.34	12.41	12.44	12.55

236 Grouse Mountain/Lonsdale Quay

Lonsdale Quay to Pemberton Heights and Grouse Mountain
(Refer to Monday to Friday for routing)

Grouse Mountain and Pemberton Heights to Lonsdale Quay
(Refer to Monday to Friday for routing)

Lonsdale Quay Bay 6	22 St at Philip (E) #54390	22 St at Philip (E) #54389	Capilano Suspension Bridge #54304	Grouse Mountain (E)	Grouse Mountain #54290	Capilano Suspension Bridge #54397	22 St at Philip (E) #54390	Lonsdale Quay (E)
SUNDAY & HOLIDAYS					SUNDAY & HOLIDAYS			
8.04	8.16	-	-	-	-	-	8.16	8.28
8.34	-	8.45	8.50	8.57	9.03	9.11	9.15	9.28
9.04	-	9.14	9.19	9.26	9.33	9.41	9.45	9.57
9.19	-	9.29	9.34	9.41	9.48	9.56	10.00	10.12
9.34	-	9.45	9.50	9.57	10.03	10.11	10.15	10.27
9.49	-	10.00	10.05	10.12	10.18	10.26	10.30	10.42
10.04	-	10.15	10.21	10.28	10.33	10.41	10.45	10.57
10.19	-	10.30	10.36	10.43	10.48	10.56	11.00	11.12
10.34	-	10.45	10.51	10.58	11.03	11.11	11.15	11.27
10.49	-	11.00	11.06	11.13	11.18	11.26	11.30	11.42
11.05	-	11.16	11.22	11.29	11.33	11.41	11.45	11.57
11.20	-	11.31	11.37	11.44	11.48	11.56	12.00	12.12
11.35	-	11.46	11.52	12.00	12.03	12.11	12.15	12.29
11.50	-	12.01	12.07	12.15	12.18	12.26	12.30	12.44
12.05	-	12.18	12.24	12.32	12.33	12.41	12.45	12.59
12.20	-	12.33	12.39	12.47	12.48	12.56	1.00	1.14
12.35	-	12.47	12.53	1.01	1.01	1.09	1.13	1.27
12.50	-	1.02	1.08	1.16	1.16	1.24	1.28	1.42
1.05	-	1.17	1.23	1.31	1.31	1.39	1.43	1.57
1.20	-	1.32	1.38	1.46	1.46	1.54	1.58	2.12
1.35	-	1.47	1.53	2.01	2.01	2.09	2.14	2.28
1.52	-	2.04	2.10	2.18	2.16	2.24	2.29	2.43
2.07	-	2.19	2.25	2.32	2.31	2.39	2.44	2.58
2.22	-	2.34	2.40	2.47	2.46	2.54	2.59	3.13
2.37	-	2.49	2.55	3.02	3.01	3.09	3.13	3.27
2.52	-	3.04	3.10	3.17	3.16	3.24	3.28	3.42
3.07	-	3.19	3.25	3.32	3.31	3.39	3.43	3.57
3.22	-	3.34	3.40	3.47	3.46	3.54	3.58	4.12
3.37	-	3.49	3.55	4.02	4.01	4.09	4.13	4.27
3.52	-	4.04	4.10	4.17	4.16	4.24	4.29	4.43
4.07	-	4.19	4.25	4.32	4.31	4.39	4.44	4.58
4.22	-	4.34	4.40	4.47	4.46	4.54	4.59	5.13
4.37	-	4.49	4.55	5.02	5.01	5.09	5.14	5.28
4.52	-	5.04	5.10	5.17	5.16	5.24	5.28	5.42
5.07	-	5.19	5.25	5.33	5.31	5.39	5.43	5.57
5.22	-	5.34	5.40	5.48	5.46	5.54	5.58	6.12
5.37	-	5.49	5.55	6.03	6.01	6.09	6.13	6.27
5.52	-	6.04	6.10	6.18	6.17	6.25	6.29	6.43
6.02	-	6.13	6.19	6.27	6.32	6.40	6.44	6.58
6.17	-	6.28	6.34	6.42	7.02	7.10	7.14	7.27
6.32	-	6.43	6.49	6.57	7.33	7.41	7.45	7.58
7.03	-	7.14	7.20	7.28	8.04	8.12	8.16	8.28
7.34	-	7.45	7.50	7.58	8.34	8.42	8.46	8.58
8.04	-	8.15	8.21	8.29	9.04	9.12	9.16	9.28
8.34	-	8.45	8.50	8.58	9.34	9.42	9.46	9.58
9.04	-	9.14	9.19	9.26	10.04	10.12	10.16	10.27
9.34	-	9.44	9.49	9.56	10.35	10.43	10.47	10.58
10.04	-	10.14	10.19	10.26	-	-	-	-
11.04	-	11.14	11.19	11.26	-	-	-	-

R2 Marine Dr to Phibbs Exchange

From Park Royal via Marine, 3 St, Forbes Ave, Esplanade, Rogers Ave, Carrie Cates Court, Lonsdale Quay, Carrie Cates Court, Rogers Ave, Esplanade, Lonsdale Ave, 3 St, Cotton, Main, Orwell to Phibbs Exchange.

Park Royal Bay 5	Marine at Hamilton #54407 (E)	Lonsdale Quay Bay 7 (E)	Phibbs Exchange (E)	Park Royal Bay 5	Marine at Hamilton #54407 (E)	Lonsdale Quay Bay 7 (E)	Phibbs Exchange (E)
MONDAY TO FRIDAY				MONDAY TO FRIDAY			
5.41	5.49	5.55	6.08	... CONTINUED			
5.56	6.04	6.10	6.23	4.42	4.54	5.03	5.22
6.09	6.17	6.23	6.36	4.52	5.04	5.13	5.32
6.21	6.29	6.35	6.48	5.01	5.12	5.21	5.38
6.34	6.42	6.48	7.01	5.11	5.22	5.31	5.48
6.46	6.54	7.00	7.13	5.21	5.32	5.41	5.58
6.58	7.06	7.12	7.25	5.31	5.42	5.51	6.08
7.10	7.18	7.24	7.37	5.41	5.52	6.01	6.18
7.20	7.28	7.34	7.47	5.51	6.02	6.11	6.28
7.30	7.38	7.45	7.59	6.01	6.12	6.20	6.37
7.40	7.48	7.55	8.09	6.11	6.22	6.30	6.47
7.50	7.58	8.05	8.19	6.21	6.32	6.40	6.57
8.00	8.08	8.15	8.28	6.32	6.43	6.51	7.08
8.10	8.18	8.25	8.38	6.43	6.54	7.02	7.19
8.20	8.28	8.35	8.48	6.55	7.06	7.14	7.31
8.30	8.38	8.45	8.59	7.08	7.18	7.25	7.41
8.40	8.48	8.55	9.09	7.20	7.30	7.37	7.53
8.50	8.58	9.05	9.19	7.33	7.41	7.49	8.05
9.00	9.08	9.15	9.29	7.44	7.52	8.00	8.16
9.11	9.19	9.26	9.40	7.59	8.07	8.15	8.31
9.22	9.30	9.37	9.51	8.14	8.22	8.29	8.45
9.33	9.41	9.48	10.02	8.29	8.37	8.44	9.00
9.46	9.54	10.01	10.15	8.45	8.53	9.00	9.16
9.58	10.06	10.14	10.27	9.00	9.07	9.14	9.30
10.11	10.20	10.28	10.41	9.16	9.23	9.30	9.46
10.25	10.34	10.42	10.55	9.31	9.38	9.45	10.01
10.40	10.49	10.57	11.10	9.45	9.52	9.59	10.15
10.55	11.04	11.12	11.25	10.00	10.07	10.13	10.28
11.10	11.19	11.27	11.44	10.15	10.22	10.28	10.43
11.25	11.34	11.42	11.59	10.30	10.37	10.43	10.58
11.39	11.49	11.57	12.14	10.43	10.50	10.56	11.11
11.54	12.04	12.12	12.29	10.58	11.05	11.11	11.26
12.09	12.19	12.27	12.44	11.14	11.20	11.26	11.40
12.24	12.34	12.42	12.59	11.29	11.35	11.41	11.55
12.39	12.49	12.57	1.14	11.44	11.50	11.56	12.10
12.54	1.04	1.12	1.29	11.59	12.05	12.11	12.25
1.09	1.19	1.27	1.46	12.14	12.20	12.26	12.40
1.24	1.34	1.42	2.01	12.29	12.35	12.41	12.55
1.39	1.49	1.57	2.16	12.44	12.50	12.56	1.10
1.54	2.04	2.12	2.31	12.59	1.05	1.11	1.25
2.09	2.19	2.27	2.46	1.14	1.20	1.26	1.40
2.24	2.34	2.42	3.01	1.37	1.43	1.49	2.03
2.38	2.49	2.58	3.15	2.07	2.13	2.19	2.33
2.52	3.03	3.12	3.29				
3.04	3.15	3.24	3.42				
3.16	3.27	3.36	3.54				
3.28	3.39	3.48	4.06				
3.40	3.51	4.00	4.18				
3.51	4.02	4.11	4.29				
4.02	4.14	4.23	4.42				
4.12	4.24	4.33	4.52				
4.22	4.34	4.43	5.02				
4.32	4.44	4.53	5.12				
CONTINUED ...							

R2 Marine Dr to Phibbs Exchange

Park Royal to Phibbs Exchange. (Refer to Monday to Friday for routing)

Park Royal Bay 5	Marine at Hamilton #54407 (E)	Lonsdale Quay Bay 7 (E)	Phibbs Exchange (E)	Park Royal Bay 5	Marine at Hamilton #54407 (E)	Lonsdale Quay Bay 7 (E)	Phibbs Exchange (E)
SATURDAY				SATURDAY			
5.46	5.53	5.59	6.12	... CONTINUED			
6.09	6.16	6.22	6.35	5.15	5.26	5.35	5.53
6.24	6.31	6.37	6.50	5.27	5.38	5.47	6.05
6.39	6.46	6.52	7.05	5.39	5.49	5.56	6.12
6.54	7.01	7.07	7.20	5.51	6.01	6.08	6.24
7.09	7.16	7.22	7.35	6.03	6.13	6.21	6.37
7.24	7.31	7.37	7.50	6.15	6.25	6.33	6.49
7.39	7.46	7.52	8.05	6.27	6.37	6.45	7.01
7.54	8.01	8.07	8.20	6.39	6.48	6.56	7.11
8.09	8.16	8.22	8.35	6.51	7.00	7.08	7.23
8.24	8.31	8.38	8.51	7.03	7.12	7.19	7.34
8.39	8.46	8.53	9.06	7.15	7.24	7.31	7.46
8.54	9.01	9.08	9.21	7.27	7.36	7.43	7.58
9.09	9.17	9.25	9.38	7.42	7.50	7.58	8.12
9.24	9.32	9.40	9.53	7.57	8.05	8.13	8.27
9.39	9.47	9.55	10.08	8.12	8.20	8.28	8.42
9.54	10.02	10.10	10.23	8.26	8.34	8.42	8.56
10.09	10.17	10.24	10.37	8.41	8.49	8.57	9.11
10.22	10.31	10.39	10.54	8.56	9.04	9.12	9.26
10.38	10.47	10.55	11.10	9.11	9.18	9.25	9.37
10.49	10.58	11.06	11.21	9.26	9.33	9.40	9.52
11.04	11.13	11.21	11.36	9.41	9.48	9.55	10.07
11.14	11.23	11.31	11.46	9.56	10.03	10.10	10.22
11.26	11.35	11.43	11.58	10.11	10.18	10.25	10.37
11.38	11.47	11.55	12.10	10.26	10.33	10.40	10.52
11.50	11.59	12.07	12.22	10.41	10.48	10.55	11.07
12.02	12.12	12.20	12.36	10.56	11.03	11.10	11.22
12.15	12.25	12.33	12.49	11.11	11.18	11.25	11.37
12.26	12.36	12.44	1.00	11.26	11.33	11.40	11.52
12.38	12.48	12.56	1.12	11.41	11.48	11.55	12.07
12.50	1.00	1.08	1.24	11.56	12.03	12.10	12.22
1.02	1.13	1.21	1.38	12.11	12.17	12.23	12.34
1.14	1.25	1.33	1.50	12.26	12.32	12.38	12.49
1.26	1.37	1.45	2.02	12.41	12.47	12.53	1.04
1.38	1.49	1.57	2.14	12.56	1.02	1.08	1.19
1.50	2.01	2.09	2.26	1.11	1.17	1.23	1.34
2.02	2.12	2.21	2.37	1.26	1.32	1.38	1.49
2.14	2.24	2.33	2.49	1.58	2.04	2.10	2.21
2.26	2.36	2.45	3.01				
2.38	2.49	2.57	3.14				
2.50	3.01	3.09	3.26				
3.02	3.13	3.21	3.38				
3.14	3.25	3.33	3.50				
3.26	3.37	3.45	4.02				
3.38	3.48	3.56	4.12				
3.50	4.00	4.08	4.24				
4.02	4.12	4.20	4.36				
4.15	4.25	4.33	4.49				
4.26	4.36	4.44	5.00				
4.38	4.48	4.56	5.12				
4.51	5.02	5.11	5.29				
5.02	5.12	5.20	5.36				
CONTINUED ...							

R2 Marine Dr to Phibbs Exchange

Park Royal to Phibbs Exchange. (Refer to Monday to Friday for routing)

Park Royal Bay 5	Marine at Hamilton #5407 (E)	Lonsdale Quay Bay 7 (E)	Phibbs Exchange (E)	Park Royal Bay 5	Marine at Hamilton #5407 (E)	Lonsdale Quay Bay 7 (E)	Phibbs Exchange (E)
SUNDAY & HOLIDAYS				SUNDAY & HOLIDAYS			
5.56	6.01	6.06	6.20	... CONTINUED			
6.18	6.23	6.28	6.42	5.02	5.11	5.18	5.33
6.39	6.44	6.49	7.03	5.14	5.23	5.30	5.45
7.00	7.06	7.11	7.24	5.26	5.35	5.42	5.57
7.12	7.18	7.23	7.36	5.38	5.47	5.54	6.09
7.24	7.31	7.37	7.48	5.50	5.59	6.06	6.21
7.36	7.43	7.49	8.00	6.02	6.11	6.18	6.32
7.48	7.55	8.01	8.12	6.14	6.23	6.30	6.44
8.00	8.07	8.13	8.24	6.26	6.35	6.42	6.56
8.12	8.19	8.25	8.36	6.38	6.47	6.54	7.08
8.24	8.31	8.37	8.48	6.50	6.59	7.06	7.20
8.36	8.43	8.49	9.00	7.02	7.11	7.18	7.32
8.48	8.55	9.01	9.12	7.14	7.23	7.30	7.44
9.00	9.07	9.14	9.26	7.26	7.35	7.42	7.56
9.12	9.19	9.26	9.38	7.38	7.47	7.54	8.08
9.24	9.31	9.38	9.50	7.50	7.59	8.06	8.20
9.36	9.43	9.50	10.02	8.02	8.10	8.17	8.31
9.48	9.55	10.02	10.14	8.14	8.22	8.29	8.43
10.01	10.09	10.16	10.30	8.26	8.34	8.41	8.55
10.14	10.22	10.29	10.43	8.38	8.46	8.53	9.07
10.26	10.34	10.41	10.55	8.50	8.58	9.05	9.19
10.38	10.46	10.53	11.07	9.02	9.09	9.16	9.28
10.50	10.58	11.05	11.19	9.13	9.20	9.27	9.39
11.02	11.10	11.17	11.31	9.24	9.31	9.38	9.50
11.14	11.22	11.29	11.43	9.35	9.42	9.49	10.01
11.26	11.34	11.41	11.55	9.47	9.54	10.01	10.13
11.38	11.46	11.53	12.07	9.59	10.06	10.13	10.25
11.50	11.58	12.05	12.19	10.11	10.18	10.25	10.37
12.02	12.10	12.17	12.31	10.23	10.30	10.37	10.49
12.14	12.22	12.29	12.43	10.35	10.42	10.48	11.01
12.26	12.34	12.41	12.55	10.49	10.56	11.02	11.15
12.38	12.46	12.53	1.07	11.04	11.10	11.16	11.28
12.50	12.58	1.05	1.19	11.19	11.25	11.31	11.43
1.02	1.10	1.17	1.31	11.34	11.40	11.46	11.58
1.14	1.22	1.29	1.43	11.49	11.55	12.01	12.13
1.26	1.34	1.41	1.55	12.05	12.11	12.16	12.27
1.38	1.46	1.53	2.07	12.21	12.27	12.32	12.43
1.50	1.58	2.05	2.19	12.37	12.43	12.48	12.59
2.02	2.10	2.17	2.31	12.52	12.58	1.03	1.14
2.14	2.22	2.29	2.43	1.07	1.13	1.18	1.29
2.26	2.34	2.41	2.55	1.22	1.28	1.33	1.44
2.38	2.47	2.54	3.09	1.37	1.43	1.48	1.59
2.50	2.59	3.06	3.21				
3.02	3.11	3.18	3.33				
3.14	3.23	3.30	3.45				
3.26	3.35	3.42	3.57				
3.38	3.47	3.54	4.09				
3.50	3.59	4.06	4.21				
4.02	4.12	4.19	4.35				
4.14	4.24	4.31	4.47				
4.26	4.36	4.43	4.59				
4.38	4.48	4.55	5.11				
4.50	5.00	5.07	5.23				
CONTINUED ...							

R2 Marine Dr to Park Royal

From Phibbs Exchange via Orwell, Cotton Rd, 3 St, Lonsdale Ave, Esplanade, Rogers Ave, Carrie Cates Ct, Lonsdale Quay, Carrie Cates Ct, Rogers Ave, Esplanade, Forbes Ave, 3 St, Marine Dr to Park Royal

Phibbs Exchange Bay 6	Lonsdale Quay Bay 3 (E)	Marine at Hamilton #54382 (E)	Park Royal (E)	Phibbs Exchange Bay 6	Lonsdale Quay Bay 3 (E)	Marine at Hamilton #54382 (E)	Park Royal (E)
MONDAY TO FRIDAY				MONDAY TO FRIDAY			
5.09	5.20	5.26	5.33	... CONTINUED			
5.24	5.35	5.41	5.48	4.21	4.37	4.46	4.57
5.36	5.47	5.53	6.00	4.31	4.48	4.56	5.08
5.48	5.59	6.05	6.12	4.41	4.58	5.06	5.18
6.00	6.12	6.19	6.27	4.51	5.08	5.16	5.28
6.10	6.22	6.29	6.37	5.01	5.18	5.26	5.38
6.20	6.32	6.39	6.47	5.11	5.28	5.36	5.48
6.30	6.42	6.49	6.57	5.21	5.37	5.46	5.57
6.40	6.52	6.59	7.07	5.33	5.49	5.57	6.08
6.50	7.02	7.09	7.17	5.45	6.00	6.08	6.18
7.01	7.15	7.23	7.32	5.57	6.12	6.20	6.30
7.11	7.25	7.33	7.42	6.09	6.23	6.30	6.41
7.21	7.35	7.43	7.52	6.24	6.38	6.45	6.56
7.31	7.45	7.53	8.02	6.39	6.53	7.00	7.11
7.41	7.55	8.03	8.12	6.54	7.08	7.15	7.26
7.51	8.05	8.13	8.22	7.06	7.19	7.26	7.37
8.01	8.15	8.23	8.32	7.21	7.34	7.41	7.52
8.11	8.25	8.33	8.42	7.36	7.49	7.56	8.07
8.21	8.35	8.43	8.52	7.51	8.04	8.11	8.22
8.31	8.46	8.54	9.04	8.08	8.21	8.28	8.38
8.41	8.56	9.04	9.14	8.23	8.36	8.43	8.53
8.51	9.05	9.13	9.23	8.39	8.51	8.58	9.08
9.03	9.17	9.25	9.35	8.54	9.06	9.13	9.23
9.15	9.29	9.37	9.47	9.09	9.21	9.27	9.36
9.27	9.41	9.49	9.59	9.24	9.36	9.42	9.51
9.39	9.53	10.01	10.11	9.39	9.51	9.57	10.06
9.53	10.06	10.13	10.24	9.54	10.06	10.12	10.21
10.08	10.21	10.29	10.40	10.10	10.21	10.27	10.35
10.23	10.36	10.44	10.55	10.23	10.34	10.40	10.48
10.38	10.51	10.59	11.10	10.38	10.49	10.55	11.03
10.53	11.06	11.14	11.25	10.53	11.04	11.10	11.18
11.08	11.22	11.30	11.42	11.08	11.19	11.25	11.33
11.23	11.37	11.45	11.57	11.23	11.34	11.40	11.48
11.38	11.52	12.00	12.12	11.38	11.49	11.55	12.03
11.53	12.07	12.15	12.27	11.53	12.04	12.10	12.18
12.07	12.22	12.30	12.42	12.08	12.19	12.25	12.33
12.22	12.37	12.45	12.57	12.23	12.34	12.40	12.48
12.37	12.52	1.00	1.12	12.38	12.49	12.55	1.03
12.52	1.07	1.15	1.27	12.54	1.05	1.11	1.19
1.08	1.23	1.31	1.43	1.29	1.40	1.46	1.54
1.23	1.38	1.46	1.58				
1.38	1.53	2.01	2.13				
1.53	2.08	2.16	2.28				
2.08	2.23	2.31	2.43				
2.20	2.36	2.44	2.55				
2.30	2.46	2.54	3.05				
2.41	2.57	3.05	3.16				
2.51	3.07	3.15	3.26				
3.01	3.18	3.26	3.38				
3.11	3.28	3.36	3.48				
3.21	3.38	3.46	3.58				
3.31	3.48	3.56	4.08				
3.41	3.58	4.06	4.18				
3.51	4.08	4.16	4.28				
4.01	4.17	4.26	4.37				
4.11	4.27	4.36	4.47				
CONTINUED ...							

R2 Marine Dr to Park Royal

Phibbs Exchange to Park Royal. (Refer to Monday to Friday for routing)

Phibbs Exchange Bay 6	Lonsdale Quay Bay 3 (E)	Marine at Hamilton #54382 (E)	Park Royal (E)	Phibbs Exchange Bay 6	Lonsdale Quay Bay 3 (E)	Marine at Hamilton #54382 (E)	Park Royal (E)
SATURDAY				SATURDAY			
5.12	5.23	5.29	5.39	... CONTINUED			
5.27	5.38	5.44	5.54	3.55	4.11	4.20	4.31
5.42	5.53	5.59	6.09	4.08	4.24	4.33	4.44
5.57	6.08	6.14	6.24	4.19	4.34	4.43	4.53
6.15	6.26	6.32	6.42	4.32	4.47	4.56	5.06
6.27	6.38	6.44	6.54	4.47	5.02	5.10	5.20
6.45	6.56	7.02	7.12	4.56	5.11	5.19	5.29
6.57	7.08	7.14	7.24	5.08	5.23	5.31	5.41
7.15	7.26	7.32	7.42	5.22	5.37	5.45	5.55
7.27	7.38	7.44	7.54	5.32	5.47	5.55	6.05
7.45	7.56	8.02	8.12	5.46	6.01	6.09	6.19
7.57	8.08	8.14	8.24	5.55	6.10	6.18	6.28
8.15	8.26	8.32	8.42	6.06	6.21	6.29	6.39
8.27	8.38	8.44	8.54	6.20	6.35	6.43	6.53
8.46	8.58	9.05	9.16	6.30	6.43	6.50	7.01
8.56	9.08	9.15	9.26	6.44	6.57	7.04	7.15
9.11	9.23	9.30	9.41	6.59	7.12	7.19	7.30
9.27	9.39	9.46	9.57	7.14	7.27	7.34	7.45
9.43	9.56	10.04	10.15	7.30	7.43	7.50	8.01
9.59	10.13	10.21	10.31	7.47	8.00	8.07	8.18
10.09	10.24	10.32	10.42	8.01	8.12	8.19	8.29
10.24	10.39	10.47	10.57	8.16	8.27	8.34	8.44
10.33	10.48	10.56	11.06	8.32	8.43	8.50	9.00
10.45	11.00	11.08	11.18	8.49	9.00	9.07	9.17
10.54	11.09	11.17	11.27	9.01	9.12	9.19	9.29
11.06	11.23	11.31	11.43	9.16	9.27	9.34	9.44
11.18	11.35	11.43	11.55	9.31	9.42	9.49	9.59
11.32	11.48	11.57	12.08	9.46	9.57	10.04	10.14
11.43	11.59	12.08	12.19	10.01	10.12	10.18	10.28
11.53	12.09	12.18	12.29	10.16	10.27	10.33	10.43
12.04	12.20	12.29	12.40	10.31	10.42	10.48	10.58
12.16	12.32	12.41	12.52	10.46	10.57	11.03	11.13
12.27	12.43	12.52	1.03	11.01	11.11	11.17	11.27
12.39	12.55	1.04	1.15	11.16	11.26	11.32	11.42
12.52	1.08	1.17	1.28	11.31	11.41	11.47	11.57
1.06	1.23	1.31	1.43	11.46	11.56	12.02	12.12
1.16	1.33	1.41	1.53	12.01	12.11	12.17	12.27
1.28	1.45	1.53	2.05	12.19	12.29	12.35	12.45
1.41	1.58	2.06	2.18	12.31	12.41	12.47	12.57
1.53	2.10	2.18	2.30	12.49	12.59	1.05	1.15
2.07	2.23	2.32	2.43	1.16	1.26	1.33	1.43
2.17	2.33	2.42	2.53				
2.32	2.48	2.56	3.07				
2.44	3.00	3.08	3.19				
2.54	3.10	3.18	3.29				
3.08	3.24	3.32	3.43				
3.18	3.34	3.43	3.54				
3.32	3.48	3.57	4.08				
3.43	3.59	4.08	4.19				
CONTINUED ...							

R2 Marine Dr to Park Royal

Phibbs Exchange to Park Royal. (Refer to Monday to Friday for routing)

Phibbs Exchange Bay 3	Lonsdale Quay Bay 3 (E)	Marine at Hamilton #54382 (E)	Park Royal (E)	Phibbs Exchange Bay 2	Lonsdale Quay Bay 3 (E)	Marine at Hamilton #54382 (E)	Park Royal (E)
SUNDAY & HOLIDAYS				SUNDAY & HOLIDAYS			
5.21	5.30	5.35	5.43	... CONTINUED			
5.42	5.51	5.56	6.04	4.06	4.20	4.28	4.38
6.03	6.14	6.19	6.26	4.18	4.32	4.40	4.50
6.18	6.29	6.34	6.41	4.30	4.44	4.52	5.02
6.33	6.44	6.49	6.56	4.42	4.56	5.04	5.14
6.45	6.56	7.01	7.08	4.54	5.08	5.16	5.26
6.57	7.08	7.13	7.20	5.06	5.20	5.28	5.38
7.09	7.20	7.25	7.32	5.18	5.32	5.40	5.49
7.21	7.32	7.37	7.44	5.30	5.44	5.52	6.01
7.33	7.44	7.49	7.56	5.42	5.56	6.04	6.13
7.45	7.56	8.02	8.09	5.54	6.08	6.16	6.25
7.57	8.08	8.14	8.21	6.06	6.20	6.28	6.37
8.10	8.21	8.27	8.34	6.18	6.32	6.40	6.49
8.22	8.33	8.39	8.46	6.30	6.44	6.52	7.02
8.34	8.46	8.52	9.00	6.42	6.56	7.04	7.14
8.46	8.58	9.05	9.13	6.54	7.08	7.16	7.26
8.58	9.10	9.17	9.25	7.06	7.20	7.28	7.37
9.10	9.23	9.30	9.38	7.16	7.30	7.38	7.47
9.22	9.35	9.42	9.50	7.27	7.41	7.49	7.58
9.34	9.47	9.54	10.02	7.39	7.53	8.01	8.10
9.46	9.59	10.06	10.14	7.51	8.05	8.13	8.22
9.58	10.11	10.18	10.26	8.03	8.17	8.24	8.33
10.10	10.24	10.31	10.40	8.15	8.29	8.36	8.45
10.22	10.36	10.43	10.52	8.27	8.41	8.48	8.57
10.33	10.47	10.54	11.03	8.39	8.52	8.59	9.08
10.44	10.58	11.05	11.14	8.51	9.04	9.11	9.20
10.56	11.10	11.17	11.26	9.03	9.16	9.23	9.32
11.08	11.22	11.30	11.39	9.15	9.28	9.35	9.44
11.20	11.34	11.42	11.51	9.28	9.41	9.48	9.57
11.32	11.47	11.55	12.05	9.44	9.57	10.04	10.13
11.44	11.59	12.07	12.17	10.00	10.11	10.17	10.25
11.55	12.10	12.18	12.28	10.15	10.26	10.32	10.40
12.07	12.22	12.31	12.41	10.30	10.41	10.47	10.55
12.19	12.34	12.43	12.53	10.45	10.56	11.02	11.10
12.31	12.46	12.55	1.05	11.00	11.11	11.16	11.24
12.43	12.58	1.07	1.17	11.15	11.26	11.31	11.39
12.55	1.10	1.19	1.29	11.30	11.41	11.46	11.54
1.06	1.21	1.30	1.40	11.45	11.56	12.01	12.09
1.18	1.33	1.42	1.52	12.00	12.11	12.16	12.23
1.30	1.45	1.54	2.04	12.15	12.26	12.31	12.38
1.42	1.57	2.06	2.16	12.30	12.41	12.46	12.53
1.54	2.09	2.18	2.28	12.45	12.56	1.01	1.08
2.06	2.22	2.31	2.42	1.00	1.11	1.16	1.23
2.18	2.34	2.43	2.54				
2.30	2.45	2.53	3.03				
2.42	2.57	3.05	3.15				
2.54	3.09	3.17	3.27				
3.06	3.21	3.30	3.40				
3.18	3.33	3.42	3.52				
3.30	3.45	3.54	4.04				
3.42	3.57	4.06	4.16				
3.54	4.08	4.16	4.26				
CONTINUED ...							

RAPID BUS STOPPING PROCEDURES - R2

Stops for pick-up and drop-off at the following bus stops.

- To Phibbs Exchange

Park Royal, Marine Dr at Capilano Rd, Pemberton Ave, Hamilton Ave, Bewicke Ave, Lonsdale Quay, 3 St at Lonsdale Ave, 3 St at Ridgeway Ave, Cotton at Brooksbank Ave, Phibbs Exchange.

- To Park Royal

Phibbs Exchange, Cotton at Brooksbank Ave, 3 St at Ridgeway, Lonsdale Ave at 3 St, Lonsdale Quay, Marine Dr at Bewicke Ave, Hamilton Ave, Pemberton Ave, Capilano Rd, Park Royal.

222 Metrotown Station / Phibbs Exchange

From Phibbs Exchange via on-ramp, Ironworkers Memorial Bridge, Cassiar, Hastings, Willingdon, Central Blvd to Metrotown Station;
 From Metrotown Station via Central, Willingdon(Brentwood Station), Hastings (Kootenay Loop), Cassiar, Ironworkers Memorial Bridge, Main to Phibbs Exchange.

Phibbs Exchange Bay 10	Brentwood Station(E) Bay 7	Metrotown Station (E)	Metrotown Station Bay 5	Brentwood Station(E) Bay 1	Phibbs Exchange (E)
MONDAY TO FRIDAY					
6.01	6.15	6.26	6.01	6.10	6.24
6.13	6.27	6.38	6.13	6.22	6.36
6.25	6.39	6.50	6.25	6.34	6.49
6.36	6.51	7.02	6.36	6.46	7.01
6.48	7.03	7.14	6.46	6.56	7.11
7.00	7.16	7.27	6.56	7.06	7.21
7.10	7.26	7.37	7.04	7.14	7.29
7.18	7.34	7.46	7.10	7.20	7.35
7.26	7.42	7.54	7.16	7.27	7.44
7.36	7.53	8.05	7.22	7.33	7.50
7.44	8.01	8.13	7.28	7.39	7.56
7.52	8.09	8.21	7.34	7.46	8.04
7.59	8.16	8.28	7.40	7.52	8.10
8.04	8.21	8.33	7.46	7.58	8.16
8.10	8.27	8.39	7.52	8.04	8.22
8.15	8.33	8.47	7.58	8.10	8.28
8.23	8.41	8.55	8.04	8.16	8.34
8.30	8.48	9.02	8.10	8.22	8.40
8.37	8.55	9.09	8.16	8.28	8.46
8.44	9.02	9.16	8.22	8.34	8.52
8.52	9.11	9.25	8.28	8.40	8.58
2.34	2.54	3.08	8.34	8.46	9.05
2.42	3.02	3.16	8.41	8.53	9.12
2.49	3.09	3.24	8.48	9.00	9.18
2.58	3.18	3.33	8.53	9.05	9.23
3.06	3.26	3.41	8.59	9.11	9.29
3.14	3.34	3.49	9.08	9.20	9.38
3.21	3.41	3.56	2.38	2.50	3.08
3.29	3.49	4.04	2.58	3.10	3.28
3.36	3.56	4.11	3.14	3.26	3.45
3.44	4.04	4.19	3.23	3.35	3.54
3.51	4.11	4.26	3.30	3.42	4.01
3.59	4.19	4.34	3.39	3.51	4.10
4.06	4.27	4.42	3.47	3.59	4.18
4.13	4.34	4.49	3.55	4.07	4.26
4.20	4.41	4.56	4.02	4.14	4.33
4.31	4.51	5.06	4.10	4.22	4.41
4.36	4.56	5.11	4.17	4.29	4.48
4.43	5.03	5.18	4.25	4.37	4.56
4.49	5.09	5.24	4.32	4.44	5.03
4.58	5.18	5.33	4.41	4.53	5.12
5.05	5.25	5.40	4.48	5.00	5.19
5.13	5.33	5.48	4.56	5.08	5.27
5.21	5.41	5.55	5.02	5.14	5.33
5.28	5.48	6.02	5.13	5.25	5.44
5.37	5.56	6.10	5.16	5.28	5.47
5.51	6.10	6.24	5.25	5.37	5.56
5.57	6.16	6.30	5.32	5.44	6.02
6.12	6.30	6.44	5.40	5.52	6.10
			5.47	5.58	6.16
			5.57	6.08	6.26
			6.07	6.18	6.35
			6.17	6.28	6.45

245 Capilano University

From Phibbs Exchange via Oxford, Mountain Hwy, Keith, Fern, Lillooet, Purcell, Lillooet, Monashee to Capilano University

Phibbs Exchange Bay 8	Capilano University (E)	Phibbs Exchange Bay 8	Capilano University (E)
MONDAY TO FRIDAY		MONDAY TO FRIDAY	
5.45	5.54	... CONTINUED	
6.00	6.09	3.03	3.14
6.15	6.24	3.13	3.24
6.30	6.39	3.23	3.34
6.45	6.54	3.33	3.44
7.00	7.10	3.43	3.54
7.09	7.19	3.53	4.04
7.18	7.28	4.03	4.14
7.27	7.37	4.13	4.24
7.36	7.46	4.23	4.34
7.45	7.55	4.33	4.44
7.50	8.00	4.43	4.54
7.55	8.05	4.53	5.04
8.00	8.10	5.03	5.14
8.05	8.15	5.13	5.24
8.10	8.20	5.23	5.34
8.16	8.26	5.33	5.44
8.21	8.31	5.43	5.54
8.26	8.36	5.53	6.04
8.32	8.42	6.03	6.14
8.38	8.48	6.14	6.25
8.46	8.56	6.32	6.43
8.51	9.01	6.47	6.58
8.57	9.07	7.01	7.11
9.03	9.13	7.16	7.26
9.14	9.24	7.31	7.41
9.23	9.33	7.46	7.56
9.33	9.43	8.01	8.11
9.43	9.53	8.15	8.25
9.53	10.03	8.30	8.40
10.03	10.13	8.45	8.55
10.13	10.23	9.00	9.10
10.23	10.33	9.15	9.25
10.33	10.43	9.30	9.40
10.43	10.53	9.45	9.55
10.53	11.03	10.00	10.09
11.03	11.13	10.15	10.24
11.13	11.23	10.45	10.54
11.23	11.33	11.15	11.24
11.33	11.43	11.45	11.54
11.43	11.53	12.15	12.24
11.53	12.03	12.45	12.54
12.03	12.13	1.15	1.24
12.13	12.23		
12.23	12.33		
12.33	12.43		
12.43	12.53		
12.53	1.03		
1.03	1.13		
1.13	1.23		
1.23	1.33		
1.33	1.43		
1.43	1.53		
1.53	2.03		
2.03	2.14		
2.13	2.24		
2.23	2.34		
2.33	2.44		
2.43	2.54		
2.53	3.04		
CONTINUED ...			

245 Phibbs Exchange

From Capilano University via Monashee, Lillooet, Purcell, Lillooet, Fern, Keith, Mountain Hwy, Oxford to Phibbs Exchange

Capilano University Bay 2	Phibbs Exchange (E)	Capilano University Bay 2	Phibbs Exchange (E)
MONDAY TO FRIDAY		MONDAY TO FRIDAY	
6.03	6.15	... CONTINUED	
6.18	6.30	3.30	3.43
6.32	6.45	3.40	3.53
6.47	7.00	3.50	4.03
7.05	7.18	4.00	4.13
7.23	7.36	4.10	4.23
7.32	7.45	4.20	4.33
7.37	7.50	4.30	4.43
7.47	8.00	4.40	4.53
7.57	8.10	4.50	5.03
8.08	8.21	5.00	5.13
8.13	8.26	5.10	5.23
8.19	8.32	5.20	5.33
8.24	8.37	5.30	5.43
8.28	8.41	5.40	5.53
8.33	8.46	5.50	6.03
8.38	8.51	6.01	6.14
8.44	8.57	6.09	6.22
8.50	9.03	6.19	6.32
8.56	9.09	6.24	6.37
9.01	9.14	6.34	6.47
9.10	9.23	6.48	7.01
9.15	9.28	7.03	7.16
9.20	9.33	7.18	7.31
9.30	9.43	7.33	7.46
9.40	9.53	7.48	8.01
9.50	10.03	8.03	8.15
10.00	10.13	8.18	8.30
10.10	10.23	8.33	8.45
10.20	10.33	8.48	9.00
10.30	10.43	9.03	9.15
10.40	10.53	9.18	9.30
10.50	11.03	9.33	9.45
11.00	11.13	9.48	10.00
11.10	11.23	10.03	10.15
11.20	11.33	10.18	10.30
11.30	11.43	10.33	10.45
11.40	11.53	11.03	11.15
11.50	12.03	11.33	11.45
12.00	12.13	12.03	12.15
12.10	12.23	12.33	12.45
12.20	12.33	1.03	1.15
12.30	12.43	1.33	1.45
12.40	12.53		
12.50	1.03		
1.00	1.13		
1.10	1.23		
1.20	1.33		
1.30	1.43		
1.40	1.53		
1.50	2.03		
2.00	2.13		
2.10	2.23		
2.20	2.33		
2.30	2.43		
2.40	2.53		
2.50	3.03		
3.00	3.13		
3.10	3.23		
3.20	3.33		
CONTINUED ...			

245 Capilano University/Phibbs Exchange

(Refer to Monday to Friday for routing)

Phibbs Exchange Bay 8	Capilano University (E)	Capilano University Bay 2	Phibbs Exchange (E)
SATURDAY		SATURDAY	
6.17	6.24	6.37	6.47
6.47	6.55	7.07	7.17
7.17	7.25	7.37	7.47
7.47	7.55	8.07	8.17
8.17	8.25	8.37	8.47
8.47	8.56	9.06	9.18
9.18	9.28	9.36	9.48
9.48	9.58	10.06	10.18
10.18	10.28	10.36	10.48
10.48	10.58	11.06	11.18
11.18	11.28	11.36	11.48
11.48	11.58	12.05	12.18
12.18	12.28	12.35	12.48
12.48	12.58	1.05	1.18
1.18	1.28	1.35	1.48
1.48	1.58	2.05	2.18
2.18	2.28	2.35	2.48
2.48	2.58	3.05	3.18
3.18	3.28	3.35	3.48
3.48	3.58	4.05	4.18
4.18	4.28	4.35	4.48
4.48	4.58	5.05	5.18
5.18	5.28	5.35	5.48
5.48	5.58	6.05	6.18
6.18	6.28	6.35	6.48
6.48	6.58	7.05	7.18
7.18	7.28	7.35	7.48
7.48	7.58	8.05	8.18
8.18	8.28	8.35	8.48
8.48	8.58	9.05	9.18
9.18	9.28	9.35	9.48
9.48	9.58	10.05	10.18
10.18	10.28	10.35	10.48
10.48	10.58	11.05	11.18
11.18	11.28	11.35	11.48
11.48	11.58	12.05	12.18
12.18	12.28	12.35	12.48
12.48	12.58	1.05	1.18
1.18	1.28	1.35	1.48

STOPPING PROCEDURES - 222

Stops for **pick-up and drop-off** at the following bus stops.

– **To Phibbs Exchange**

Metrotown, BCIT, Brentwood Station, Hastings St at Willingdon Ave, Kootenay Loop, Phibbs Exchange.

– **To Metrotown**

Phibbs Exchange, Kootenay Loop, Hastings St at Willingdon Ave, Brentwood Station, BCIT, Metrotown.

245 Capilano University/Phibbs Exchange

(Refer to Monday to Friday for routing)

Phibbs Exchange Bay 8	Capilano University (E)	Capilano University Bay 2	Phibbs Exchange (E)
SUNDAY & HOLIDAYS		SUNDAY AND HOLIDAYS	
7.47	7.57	8.05	8.17
8.17	8.27	8.35	8.47
8.47	8.57	9.05	9.17
9.17	9.27	9.35	9.47
9.47	9.57	10.05	10.17
10.17	10.27	10.35	10.47
10.47	10.57	11.05	11.17
11.17	11.27	11.35	11.47
11.47	11.57	12.05	12.17
12.17	12.27	12.35	12.47
12.47	12.57	1.05	1.17
1.17	1.27	1.35	1.47
1.47	1.57	2.05	2.17
2.17	2.27	2.35	2.47
2.47	2.57	3.03	3.15
3.15	3.25	3.35	3.47
3.47	3.57	4.05	4.17
4.17	4.27	4.35	4.47
4.47	4.57	5.05	5.17
5.17	5.27	5.35	5.47
5.47	5.57	6.05	6.17
6.17	6.27	6.35	6.47
6.47	6.57	7.05	7.17
7.17	7.27	7.35	7.47
7.47	7.57	8.06	8.17
8.17	8.26	8.36	8.47
8.47	8.56	9.06	9.17
9.17	9.26	9.36	9.47
9.47	9.56	10.06	10.17
10.17	10.26	10.36	10.47
10.47	10.56	11.06	11.17
11.17	11.26	11.36	11.47
11.47	11.56	12.06	12.17
12.17	12.26	12.36	12.47
12.47	12.56	1.06	1.17
1.17	1.26	1.36	1.47

240 Downtown

Lynn Valley Centre to Downtown Vancouver; some trips from Lynn Valley Bay 1 then Mountain Hwy, 27 St to Lynn Valley Bay 5; then all trips from Bay 5 via Lynn Valley Rd, Boulevard Cres, Grand Blvd East, 15 St, Jones, Keith, Marine, Lions Gate Bridge, Stanley Park Causeway, Georgia to Homer.

Lynn Valley Bay 1	Lynn Valley Bay 5	15 St at Lonsdale #54464	Marine at McGuire #54440 (E)	Georgia at Homer (E)	Lynn Valley Bay 1	Lynn Valley Bay 5	15 St at Lonsdale #54464	Marine at McGuire #54440 (E)	Georgia at Homer (E)
MONDAY TO FRIDAY					MONDAY TO FRIDAY				
-	5.10	5.19	5.28	5.46	-	... CONTINUED			
-	5.27	5.36	5.45	6.03	-	3.08	3.21	3.36	4.07
-	5.42	5.51	6.00	6.18	-	3.17	3.30	3.45	4.16
-	5.54	6.04	6.13	6.32	-	3.26	3.39	3.54	4.25
-	6.07	6.17	6.26	6.45	-	3.39	3.51	4.06	4.35
-	6.19	6.29	6.38	6.56	-	3.49	4.01	4.15	4.44
-	6.31	6.41	6.50	7.08	-	3.58	4.10	4.24	4.53
-	6.43	6.53	7.02	7.20	-	4.04	4.16	4.30	4.59
-	6.54	7.04	7.13	7.32	-	4.11	4.23	4.37	5.06
-	7.00	7.11	7.21	7.41	-	4.19	4.31	4.45	5.14
-	7.07	7.18	7.28	7.48	-	4.26	4.38	4.52	5.21
-	7.15	7.26	7.36	7.57	-	4.34	4.46	5.00	5.29
-	7.24	7.35	7.45	8.06	-	4.41	4.53	5.07	5.36
-	7.33	7.44	7.54	8.16	-	4.49	5.01	5.15	5.44
-	7.41	7.52	8.02	8.24	-	4.57	5.09	5.23	5.52
-	7.50	8.02	8.12	8.34	-	5.05	5.17	5.30	5.56
-	7.56	8.08	8.18	8.40	-	5.15	5.26	5.39	6.04
-	8.02	8.15	8.26	8.49	-	5.24	5.35	5.48	6.13
-	8.11	8.24	8.35	8.58	-	5.34	5.45	5.57	6.22
-	8.26	8.39	8.50	9.13	-	5.45	5.56	6.08	6.33
-	8.40	8.53	9.04	9.27	-	5.55	6.06	6.18	6.43
-	8.56	9.09	9.20	9.43	-	6.10	6.21	6.32	6.56
-	9.11	9.22	9.33	9.57	-	6.25	6.36	6.47	7.11
-	9.26	9.37	9.48	10.12	-	6.40	6.50	7.00	7.22
-	9.41	9.52	10.03	10.27	-	6.55	7.05	7.15	7.37
-	9.56	10.07	10.18	10.42	-	7.11	7.20	7.30	7.51
-	10.11	10.22	10.34	10.59	-	7.26	7.35	7.45	8.06
-	10.26	10.37	10.49	11.14	-	7.41	7.50	8.00	8.21
-	10.42	10.53	11.05	11.30	-	7.56	8.05	8.15	8.36
-	10.57	11.08	11.20	11.45	-	8.12	8.21	8.31	8.52
-	11.12	11.23	11.36	12.01	-	8.27	8.36	8.46	9.07
-	11.27	11.38	11.51	12.16	-	8.47	8.56	9.06	9.27
-	11.42	11.53	12.06	12.31	9.05	9.06	9.15	9.25	9.45
-	11.57	12.08	12.21	12.46	9.25	9.26	9.35	9.45	10.05
-	12.12	12.23	12.36	1.03	9.45	9.46	9.55	10.05	10.25
-	12.27	12.38	12.51	1.18	10.10	10.11	10.20	10.29	10.47
-	12.43	12.54	1.07	1.33	10.40	10.41	10.50	10.59	11.17
-	12.58	1.09	1.22	1.48	11.10	11.11	11.19	11.27	11.44
-	1.10	1.21	1.34	2.01	11.40	11.41	11.49	11.57	12.14
-	1.22	1.33	1.46	2.13	12.08	12.09	12.17	12.25	12.42
-	1.34	1.45	1.58	2.25					
-	1.46	1.57	2.10	2.37					
-	1.58	2.09	2.22	2.49					
-	2.08	2.19	2.33	3.00					
-	2.18	2.29	2.43	3.10					
-	2.28	2.39	2.53	3.20					
-	2.38	2.50	3.05	3.34					
-	2.48	3.00	3.15	3.44					
-	2.58	3.10	3.25	3.54					
CONTINUED ...									

240 Downtown

Lynn Valley Centre to Downtown Vancouver.
(Refer to Monday to Friday for routing)

Lynn Valley Bay 1	Lynn Valley Bay 5	15 St at Lonsdale #54464	Marine at McGuire #54440 (E)	Georgia at Homer (E)	Lynn Valley Bay 1	Lynn Valley Bay 5	15 St at Lonsdale #54464	Marine at McGuire #54440 (E)	Georgia at Homer (E)
SATURDAY					SATURDAY				
-	5.54	6.05	6.13	6.31	-	...	CONTINUED		
-	6.14	6.25	6.33	6.51	-	3.36	3.47	4.02	4.33
-	6.34	6.45	6.53	7.11	-	3.46	3.57	4.12	4.43
-	6.54	7.05	7.13	7.31	-	3.56	4.07	4.22	4.53
-	7.14	7.25	7.33	7.51	-	4.06	4.17	4.32	5.02
-	7.33	7.44	7.53	8.11	-	4.16	4.27	4.42	5.12
-	7.48	7.59	8.09	8.29	-	4.26	4.37	4.52	5.22
-	8.03	8.14	8.24	8.44	-	4.36	4.47	5.02	5.31
-	8.18	8.29	8.39	9.00	-	4.46	4.57	5.12	5.41
-	8.33	8.44	8.54	9.15	-	4.56	5.07	5.22	5.51
-	8.48	8.59	9.08	9.28	-	5.06	5.17	5.32	6.01
-	9.03	9.14	9.24	9.46	-	5.16	5.27	5.42	6.11
-	9.18	9.29	9.39	10.01	-	5.26	5.37	5.52	6.21
-	9.33	9.44	9.54	10.16	-	5.36	5.47	6.02	6.31
-	9.48	9.59	10.09	10.31	-	5.47	5.58	6.13	6.42
-	10.03	10.14	10.26	10.50	-	5.58	6.09	6.24	6.53
-	10.18	10.29	10.41	11.05	-	6.09	6.20	6.34	7.02
-	10.33	10.44	10.56	11.20	-	6.21	6.32	6.46	7.14
-	10.48	10.59	11.11	11.35	-	6.34	6.45	6.59	7.27
-	11.03	11.14	11.26	11.50	-	6.47	6.58	7.12	7.40
-	11.19	11.30	11.42	12.06	-	7.00	7.11	7.24	7.50
-	11.35	11.46	11.59	12.25	-	7.13	7.24	7.37	8.03
-	11.50	12.01	12.14	12.40	-	7.26	7.37	7.50	8.16
-	12.04	12.15	12.28	12.55	-	7.39	7.50	8.01	8.25
-	12.18	12.29	12.42	1.09	-	7.54	8.05	8.16	8.40
-	12.32	12.43	12.57	1.26	-	8.09	8.20	8.31	8.53
-	12.44	12.55	1.09	1.38	-	8.24	8.35	8.46	9.08
-	12.56	1.07	1.21	1.50	-	8.39	8.50	9.00	9.22
-	1.07	1.18	1.33	2.02	-	8.54	9.05	9.15	9.37
-	1.20	1.31	1.46	2.15	9.10	9.11	9.21	9.31	9.53
-	1.32	1.43	1.58	2.28	9.30	9.31	9.41	9.51	10.13
-	1.44	1.55	2.10	2.40	9.50	9.51	10.01	10.11	10.33
-	1.55	2.06	2.21	2.51	10.10	10.11	10.21	10.30	10.49
-	2.05	2.16	2.31	3.02	10.30	10.31	10.41	10.50	11.09
-	2.16	2.27	2.42	3.13	10.50	10.51	11.01	11.10	11.29
-	2.26	2.37	2.52	3.23	11.10	11.11	11.21	11.30	11.49
-	2.36	2.47	3.02	3.33	11.40	11.41	11.51	12.00	12.19
-	2.46	2.57	3.12	3.43	12.10	12.11	12.21	12.29	12.46
-	2.56	3.07	3.22	3.53					
-	3.06	3.17	3.32	4.03					
-	3.16	3.27	3.42	4.13					
-	3.26	3.37	3.52	4.23					
CONTINUED ...									

240 Downtown

Lynn Valley Centre to Downtown Vancouver.
(Refer to Monday to Friday for routing)

Lynn Valley Bay 1	Lynn Valley Bay 5	15 St at Lonsdale #54464	Marine at McGuire #54440 (E)	Georgia at Homer (E)	Lynn Valley Bay 1	Lynn Valley Bay 5	15 St at Lonsdale #54464	Marine at McGuire #54440 (E)	Georgia at Homer (E)
SUNDAY & HOLIDAYS					SUNDAY & HOLIDAYS				
-	6.01	6.10	6.18	6.35	-	...	CONTINUED		
-	6.25	6.34	6.42	6.58	-	4.22	4.32	4.45	5.12
-	6.45	6.54	7.02	7.19	-	4.37	4.47	5.00	5.27
-	7.05	7.14	7.22	7.39	-	4.52	5.02	5.15	5.42
-	7.25	7.34	7.42	8.00	-	5.07	5.17	5.31	5.58
-	7.45	7.54	8.02	8.20	-	5.22	5.32	5.46	6.13
-	8.05	8.14	8.23	8.41	-	5.37	5.47	6.01	6.28
-	8.21	8.30	8.39	8.57	-	5.52	6.02	6.16	6.43
-	8.36	8.45	8.54	9.13	-	6.07	6.17	6.30	6.57
-	8.51	9.00	9.09	9.28	-	6.22	6.32	6.45	7.12
-	9.06	9.15	9.25	9.45	-	6.37	6.47	7.00	7.25
-	9.21	9.30	9.40	10.00	-	6.52	7.02	7.15	7.40
-	9.36	9.45	9.55	10.16	-	7.07	7.16	7.27	7.50
-	9.51	10.00	10.10	10.31	-	7.22	7.31	7.42	8.05
-	10.06	10.16	10.26	10.48	-	7.37	7.46	7.56	8.16
-	10.21	10.31	10.41	11.03	-	7.52	8.01	8.11	8.31
-	10.36	10.46	10.57	11.19	-	8.07	8.16	8.26	8.46
-	10.51	11.01	11.12	11.34	-	8.22	8.31	8.41	9.01
-	11.06	11.16	11.27	11.51	-	8.40	8.49	8.58	9.18
-	11.21	11.31	11.42	12.06	-	9.00	9.09	9.18	9.38
-	11.36	11.46	11.58	12.22	9.20	9.21	9.29	9.38	9.57
-	11.51	12.01	12.13	12.37	9.40	9.41	9.49	9.58	10.17
-	12.06	12.16	12.28	12.53	10.00	10.01	10.09	10.18	10.37
-	12.21	12.31	12.43	1.08	10.23	10.24	10.32	10.41	11.00
-	12.36	12.46	12.59	1.26					
-	12.51	1.01	1.14	1.41					
-	1.06	1.16	1.30	1.57					
-	1.21	1.31	1.45	2.12					
-	1.36	1.46	1.59	2.26					
-	1.51	2.01	2.14	2.41					
-	2.06	2.16	2.29	2.56					
-	2.21	2.31	2.44	3.11					
-	2.36	2.46	3.00	3.27					
-	2.51	3.01	3.15	3.42					
-	3.06	3.16	3.30	3.57					
-	3.21	3.31	3.45	4.12					
-	3.36	3.46	4.00	4.27					
-	3.51	4.01	4.15	4.42					
-	4.07	4.17	4.31	4.58					
CONTINUED ...									

240 Lynn Valley

From Downtown Vancouver via W Georgia, Stanley Park Causeway, Lions Gate Bridge, Marine, Keith, Jones, 15 St, Grand Blvd East, Boulevard Cres, Lynn Valley Rd. Some trips terminate at Lynn Valley Bay 1. Most trips continue via Mountain Hwy, 27 St to Lynn Valley Bay 5.

Georgia at Homer #54444	Marine at Capilano #54413	15 St at Lonsdale #54147	Lynn Valley Bay 1 (E)	Lynn Valley Bay 5 (E)	Georgia at Homer #54444	Marine at Capilano #54413	15 St at Lonsdale #54147	Lynn Valley Bay 1 (E)	Lynn Valley Bay 5 (E)
MONDAY TO FRIDAY					MONDAY TO FRIDAY				
5.29	5.44	5.56	-	6.08	3.23	...	CONTINUED	-	4.11
5.51	6.06	6.18	-	6.30	3.39	3.39	3.57	-	4.27
6.03	6.18	6.30	-	6.42	3.50	4.06	4.24	-	4.38
6.11	6.26	6.38	-	6.50	4.00	4.16	4.34	-	4.48
6.20	6.34	6.47	-	6.59	4.12	4.28	4.46	-	5.00
6.28	6.42	6.55	-	7.07	4.22	4.38	4.56	-	5.10
6.37	6.51	7.04	-	7.16	4.30	4.47	5.05	-	5.19
6.45	7.01	7.15	-	7.27	4.40	4.57	5.15	-	5.29
6.53	7.09	7.23	-	7.35	4.50	5.08	5.26	-	5.40
7.01	7.18	7.32	-	7.45	5.00	5.17	5.34	-	5.47
7.10	7.27	7.41	-	7.54	5.08	5.25	5.42	-	5.55
7.19	7.36	7.51	-	8.04	5.17	5.34	5.50	-	6.03
7.28	7.45	8.00	-	8.13	5.25	5.42	5.58	-	6.11
7.37	7.54	8.10	-	8.24	5.34	5.51	6.07	-	6.20
7.46	8.04	8.20	-	8.34	5.42	5.59	6.15	-	6.28
7.54	8.12	8.28	-	8.42	5.51	6.08	6.23	-	6.36
8.02	8.20	8.36	-	8.50	6.05	6.22	6.37	-	6.50
8.11	8.29	8.45	-	8.59	6.19	6.36	6.51	-	7.04
8.21	8.42	8.58	-	9.11	6.33	6.48	7.02	-	7.15
8.30	8.51	9.07	-	9.20	6.48	7.03	7.17	-	7.30
8.40	9.01	9.17	-	9.30	7.03	7.18	7.32	-	7.45
8.50	9.10	9.26	-	9.39	7.18	7.33	7.47	-	8.00
9.05	9.22	9.38	-	9.50	7.33	7.48	8.02	-	8.15
9.19	9.36	9.52	-	10.04	7.48	8.03	8.17	-	8.30
9.33	9.49	10.05	-	10.17	8.03	8.19	8.32	-	8.43
9.49	10.05	10.21	-	10.33	8.18	8.34	8.47	8.56	-
10.04	10.20	10.36	-	10.49	8.33	8.48	9.01	9.10	-
10.19	10.35	10.51	-	11.04	8.49	9.04	9.17	9.26	-
10.34	10.50	11.07	-	11.20	9.06	9.21	9.34	9.43	-
10.49	11.05	11.22	-	11.35	9.24	9.39	9.52	10.01	-
11.05	11.22	11.39	-	11.52	9.44	9.59	10.12	10.21	-
11.20	11.37	11.54	-	12.07	10.04	10.19	10.31	10.39	-
11.32	11.51	12.08	-	12.22	10.27	10.42	10.54	11.02	-
11.46	12.05	12.22	-	12.36	10.49	11.04	11.16	11.24	-
12.00	12.19	12.36	-	12.50	11.11	11.25	11.36	11.44	-
12.15	12.34	12.51	-	1.05	11.38	11.52	12.03	12.11	-
12.30	12.50	1.08	-	1.22	12.09	12.22	12.33	12.41	-
12.45	1.05	1.23	-	1.37	12.41	12.53	1.04	1.12	-
1.00	1.20	1.38	-	1.52	-	-	-	1.44*	-
1.14	1.34	1.52	-	2.06					
1.29	1.49	2.07	-	2.21					
1.43	2.03	2.21	-	2.35					
1.57	2.17	2.35	-	2.49					
2.09	2.29	2.47	-	3.03					
2.21	2.41	2.59	-	3.15					
2.33	2.53	3.12	-	3.27					
2.45	3.05	3.24	-	3.39					
2.58	3.18	3.37	-	3.52					
3.11	3.31	3.50	-	4.05					
CONTINUED ...									

* Trip starts from Grand Blvd at 15 St 5 minutes earlier

240 Lynn Valley

Downtown Vancouver to Lynn Valley Centre.
(Refer to Monday to Friday for routing)

Georgia at Homer #54444	Marine at Capilano #54413	15 St at Lonsdale #54147	Lynn Valley Bay 1 (E)	Lynn Valley Bay 5 (E)	Georgia at Homer #54444	Marine at Capilano #54413	15 St at Lonsdale #54147	Lynn Valley Bay 1 (E)	Lynn Valley Bay 5 (E)
SATURDAY					SATURDAY				
6.08	6.22	6.33	-	6.44	... CONTINUED				
6.30	6.44	6.55	-	7.06	4.08	4.25	4.41	-	4.54
6.50	7.04	7.15	-	7.26	4.18	4.35	4.51	-	5.04
7.10	7.25	7.37	-	7.48	4.28	4.45	5.01	-	5.14
7.28	7.43	7.55	-	8.06	4.38	4.55	5.11	-	5.24
7.43	7.58	8.11	-	8.22	4.48	5.05	5.21	-	5.34
7.58	8.13	8.26	-	8.37	4.58	5.15	5.31	-	5.44
8.13	8.29	8.42	-	8.53	5.08	5.25	5.41	-	5.53
8.28	8.44	8.57	-	9.08	5.18	5.35	5.51	-	6.03
8.43	9.00	9.14	-	9.25	5.28	5.45	6.01	-	6.13
8.58	9.15	9.29	-	9.40	5.38	5.55	6.11	-	6.23
9.13	9.30	9.44	-	9.55	5.48	6.05	6.21	-	6.33
9.28	9.45	9.59	-	10.10	5.58	6.15	6.31	-	6.43
9.43	10.00	10.15	-	10.26	6.08	6.25	6.39	-	6.51
9.58	10.15	10.30	-	10.41	6.16	6.33	6.47	-	6.59
10.13	10.30	10.45	-	10.56	6.36	6.53	7.06	-	7.18
10.28	10.45	11.00	-	11.11	6.46	7.03	7.16	-	7.28
10.43	11.00	11.16	-	11.27	6.57	7.14	7.27	-	7.39
10.58	11.15	11.31	-	11.42	7.14	7.30	7.43	-	7.55
11.13	11.30	11.46	-	11.57	7.29	7.45	7.58	-	8.10
11.28	11.45	12.01	-	12.12	7.43	7.58	8.11	-	8.23
11.43	12.01	12.17	-	12.28	7.54	8.09	8.22	-	8.34
11.58	12.16	12.32	-	12.43	8.05	8.20	8.33	-	8.45
12.13	12.31	12.48	-	1.00	8.19	8.34	8.47	8.57	-
12.28	12.46	1.03	-	1.15	8.34	8.49	9.02	9.12	-
12.43	1.01	1.18	-	1.30	8.52	9.07	9.20	9.30	-
12.58	1.16	1.33	-	1.45	9.12	9.27	9.40	9.50	-
1.10	1.28	1.45	-	1.56	9.32	9.47	10.00	10.10	-
1.22	1.40	1.57	-	2.08	9.52	10.07	10.20	10.30	-
1.34	1.52	2.09	-	2.20	10.12	10.28	10.41	10.51	-
1.46	2.04	2.21	-	2.32	10.32	10.48	11.01	11.11	-
1.56	2.14	2.31	-	2.42	10.52	11.08	11.21	11.31	-
2.07	2.25	2.42	-	2.53	11.12	11.27	11.39	11.47	-
2.17	2.35	2.52	-	3.03	11.42	11.57	12.09	12.17	-
2.27	2.45	3.02	-	3.13	12.12	12.27	12.39	12.47	-
2.37	2.55	3.12	-	3.23	12.42	12.57	1.09	1.17	-
2.47	3.05	3.22	-	3.33					
2.57	3.15	3.32	-	3.43					
3.08	3.27	3.43	-	3.56					
3.18	3.37	3.53	-	4.06					
3.28	3.47	4.03	-	4.16					
3.38	3.57	4.13	-	4.26					
3.48	4.07	4.23	-	4.36					
3.58	4.17	4.33	-	4.46					
CONTINUED ...									

240 Lynn Valley

Downtown Vancouver to Lynn Valley Centre.
(Refer to Monday to Friday for routing)

Georgia at Homer #54444	Marine at Capilano #54413	15 St at Lonsdale #54147	Lynn Valley Bay 1 (E)	Lynn Valley Bay 5 (E)	Georgia at Homer #54444	Marine at Capilano #54413	15 St at Lonsdale #54147	Lynn Valley Bay 1 (E)	Lynn Valley Bay 5 (E)
SUNDAY & HOLIDAYS					SUNDAY & HOLIDAYS				
6.00	6.14	6.24	-	6.38	... CONTINUED				
6.20	6.33	6.43	-	6.55	4.13	4.30	4.45	-	4.57
6.40	6.54	7.05	-	7.15	4.28	4.45	5.00	-	5.12
7.00	7.14	7.25	-	7.35	4.43	5.00	5.15	-	5.27
7.20	7.34	7.45	-	7.55	4.58	5.15	5.30	-	5.42
7.40	7.54	8.05	-	8.15	5.13	5.30	5.45	-	5.57
7.58	8.12	8.24	-	8.34	5.28	5.45	6.00	-	6.12
8.13	8.27	8.40	-	8.51	5.43	6.00	6.15	-	6.27
8.28	8.42	8.55	-	9.06	5.58	6.15	6.30	-	6.42
8.43	8.57	9.10	-	9.21	6.13	6.30	6.44	-	6.56
8.58	9.12	9.25	-	9.36	6.28	6.45	6.59	-	7.11
9.13	9.28	9.42	-	9.53	6.43	6.58	7.12	-	7.24
9.28	9.43	9.57	-	10.08	6.58	7.13	7.27	-	7.39
9.43	9.59	10.13	-	10.24	7.13	7.29	7.43	-	7.55
9.58	10.14	10.28	-	10.39	7.30	7.45	7.58	-	8.10
10.13	10.29	10.43	-	10.55	7.45	8.00	8.13	-	8.25
10.28	10.44	10.58	-	11.10	8.00	8.15	8.28	-	8.40
10.43	10.59	11.13	-	11.25	8.15	8.30	8.43	-	8.55
10.58	11.14	11.28	-	11.40	8.30	8.44	8.58	9.07	-
11.13	11.30	11.44	-	11.56	8.50	9.04	9.18	9.27	-
11.28	11.45	11.59	-	12.11	9.10	9.24	9.37	9.46	-
11.43	12.00	12.14	-	12.26	9.40	9.54	10.07	10.16	-
11.58	12.15	12.29	-	12.41	10.10	10.24	10.37	10.46	-
12.13	12.32	12.47	-	12.59	10.40	10.54	11.07	11.16	-
12.28	12.47	1.02	-	1.14	11.10	11.24	11.36	11.45	-
12.43	1.02	1.17	-	1.31					
12.58	1.17	1.32	-	1.46					
1.13	1.32	1.47	-	2.01					
1.28	1.47	2.02	-	2.16					
1.43	2.02	2.17	-	2.31					
1.58	2.17	2.32	-	2.46					
2.13	2.31	2.46	-	3.00					
2.28	2.46	3.01	-	3.15					
2.43	3.01	3.16	-	3.30					
2.58	3.16	3.31	-	3.45					
3.13	3.31	3.46	-	4.00					
3.28	3.45	4.00	-	4.14					
3.43	4.00	4.15	-	4.29					
3.58	4.15	4.30	-	4.44					
CONTINUED ...									

241 Downtown/Upper Lonsdale

From Lonsdale at Osborne via Lonsdale, Rockland, Prospect, Balmoral, Lonsdale, 15 St, Jones, Keith, Marine, Lions Gate Bridge, Stanley Park Causeway, Georgia to Homer.

From Downtown Vancouver via W Georgia, Stanley Park Causeway, Lions Gate Bridge, Marine, Keith, Jones, 15 St, Lonsdale, Rockland, Prospect, Balmoral, Lonsdale to Carisbrooke.

Lonsdale at Osborne #54475	15 St at Lonsdale #54464	Marine at Bewicke (E) #54378	Marine at McGuire #54440	Georgia at Homer (E)	Georgia at Homer #54444	Marine at Capilano (E) #54413	Lonsdale at 15 St #54197	Lonsdale at Osborne (E)	Lonsdale at Carisbrooke (E)
MONDAY TO FRIDAY					MONDAY TO FRIDAY				
6.41	6.52	6.56	7.03	7.18	-	-	6.27	6.33	-
6.49	7.00	7.05	7.12	7.28	-	-	6.35	6.41	-
6.59	7.10	7.15	7.22	7.38	-	-	6.52	6.58	-
7.06	7.18	7.23	7.31	7.49	-	-	7.07	7.13	-
7.22	7.35	7.40	7.48	8.06	-	-	7.37	7.43	-
7.30	7.43	7.49	7.57	8.15	3.35	3.55	4.08	4.16	4.21
7.46	7.59	8.05	8.13	8.32	3.57	4.17	4.30	4.38	4.43
7.50	8.03	8.09	8.17	8.36	4.07	4.27	4.40	4.48	4.53
8.00	8.13	8.19	8.27	8.46	4.17	4.37	4.50	4.58	5.03
8.10	8.23	8.29	8.37	8.56	4.36	4.56	5.09	5.17	5.22
8.22	8.35	8.41	8.49	9.06	4.53	5.14	5.27	5.35	5.40
8.39	8.52	8.58	9.06	9.23	5.14	5.35	5.48	5.55	6.00
					5.39	5.58	6.11	6.18	6.23
					5.51	6.10	6.23	6.30	6.35
					6.10	6.28	6.40	6.46	6.51
					6.30	6.48	7.00	7.06	7.11
					6.54	7.12	7.24	7.30	7.35
					7.19	7.37	7.49	7.55	8.00

247 Downtown/Grouse Mountain

From Grouse Mountain via Nancy Greene Way, Capilano Rd, Clements, Cliffridge, Ranger, Prospect, Cliffridge, Montroyal, Capilano Rd, Garden Ave, Marine, Lions Gate Bridge, Stanley Park Causeway, W Georgia to Homer.

From Downtown Vancouver via W Georgia, Stanley Park Causeway, Lions Gate Bridge, Marine, Capilano Rd, Clements, Cliffridge, Ranger, Prospect, Cliffridge, Montroyal, Capilano Rd, Nancy Greene Way to Grouse Mountain.

Grouse Mountain #54290	Prospect at Ranger (E) #54553	Cliffridge at Montroyal #54297 (E)	Marine at McGuire (E) #54440	Georgia at Homer (E)	Georgia at Homer #54444	Capilano at Curving #61510 (E)	Clements at Capilano (E) #54548	Montroyal at Belvedere (E) #54288	Grouse Mountain (E)
MONDAY TO FRIDAY					MONDAY TO FRIDAY				
6.32	6.40	6.43	6.52	7.07	7.38	7.54	8.03	8.10	8.16
6.50	6.58	7.01	7.10	7.26	4.06	4.21	4.30	4.36	4.42
7.41	7.49	7.52	8.03	8.23	4.31	4.47	4.56	5.03	5.09
8.26	8.35	8.38	8.51	9.12	5.16	5.32	5.41	5.48	5.54
					5.49	6.05	6.14	6.21	6.27
					6.14	6.30	6.39	6.46	6.52

246 Downtown/Highland

Arrives at Montroyal at Glencanyon as a 249 Delbrook, continues as a **246 Downtown** via Montroyal, Highland, Edgemont, Ridgewood, Capilano, Garden Ave, Marine, Lions Gate Bridge, Stanley Park Causeway, W Georgia to Homer.

From Downtown Vancouver via W Georgia, Stanley Park Causeway, Lions Gate Bridge, Marine, Capilano, Ridgewood, Edgemont, Highland, Montroyal to Glencanyon and continues as a 249 Lonsdale Quay.

Montroyal at Glencanyon #54527	Edgemont at Ridgewood #58111	Marine at McGuire #54440 (E)	Georgia at Homer (E)	Georgia at Homer #54444	Capilano at Curling #61510	Edgemont at Ridgewood #54307	Montroyal at Glencanyon #54499 (E)
MONDAY TO FRIDAY				MONDAY TO FRIDAY			
5.40	5.48	5.55	-	-	5.39	5.47	5.55
6.13	6.22	6.28	6.46	-	6.07	6.15	6.23
6.35	6.44	6.50	7.08	-	6.24	6.32	6.40
6.49	6.58	7.04	7.23	-	6.31	6.39	6.47
7.05	7.14	7.20	7.39	-	7.01	7.09	7.17
7.20	7.29	7.35	7.54	-	7.14	7.22	7.32
7.29	7.38	7.44	8.03	7.16	7.35	7.43	7.51
7.40	7.49	7.55	8.14	7.27	7.46	7.54	8.02
7.54	8.03	8.10	8.30	7.39	7.58	8.06	8.16
8.12	8.21	8.28	8.48	7.56	8.15	8.23	8.33
8.24	8.34	8.40	8.59	8.11	8.31	8.40	8.50
8.44	8.54	9.00	9.19	8.24	8.44	8.53	9.03
9.12	9.21	9.28	9.49	8.46	9.05	9.13	9.21
9.43	9.52	9.59	10.19	9.01	9.20	9.28	9.36
10.11	10.20	10.27	10.47	9.32	9.50	9.58	10.06
10.26	10.35	10.42	11.02	10.02	10.20	10.28	10.36
11.00	11.09	11.17	11.39	10.30	10.48	10.56	11.04
11.30	11.39	11.47	12.09	11.01	11.19	11.27	11.35
11.56	12.05	12.13	12.35	11.32	11.50	11.58	12.06
12.26	12.35	12.43	1.07	12.01	12.20	12.28	12.36
12.56	1.05	1.13	1.35	12.31	12.50	12.58	1.07
1.25	1.34	1.42	2.04	1.01	1.20	1.28	1.37
1.55	2.04	2.12	2.34	1.28	1.47	1.55	2.04
2.25	2.35	2.43	3.05	1.58	2.18	2.26	2.35
2.53	3.04	3.13	3.38	2.25	2.44	2.52	3.02
3.09	3.20	3.29	3.54	2.49	3.07	3.15	3.25
3.25	3.36	3.45	4.10	3.15	3.33	3.41	3.51
3.53	4.04	4.13	4.40	3.29	3.47	3.55	4.05
4.13	4.23	4.32	4.59	3.46	4.04	4.12	4.21
4.23	4.32	4.41	5.08	4.00	4.18	4.26	4.35
4.42	4.51	5.00	5.27	4.17	4.35	4.43	4.52
4.54	5.03	5.13	5.40	4.31	4.49	4.57	5.06
5.12	5.20	5.29	5.54	4.41	4.59	5.07	5.16
5.25	5.33	5.41	6.04	4.48	5.07	5.15	5.24
5.42	5.51	5.58	6.20	5.04	5.23	5.31	5.40
5.54	6.03	6.10	6.32	5.13	5.32	5.40	5.49
6.13	6.22	6.29	6.49	5.18	5.37	5.45	5.54
6.23	6.32	6.39	6.59	5.33	5.52	6.00	6.09
6.39	6.48	6.55	7.14	5.49	6.07	6.15	6.24
6.53	7.02	7.09	7.28	6.04	6.22	6.30	6.39
7.25	7.33	7.39	7.57	6.21	6.39	6.47	6.56
8.23	8.31	8.37	8.55	6.37	6.54	7.02	7.11
9.23	9.31	9.37	9.54	7.05	7.22	7.30	7.39
10.23	10.31	10.36	10.52	8.06	8.22	8.30	8.39
11.22	11.30	11.35	11.51	9.06	9.22	9.30	9.39
12.19	12.27	12.32	12.46	10.09	10.24	10.31	10.39
1.17	1.25	1.31	-	11.09	11.24	11.31	11.39
2.03	2.11	2.16	-	12.10	12.25	12.32	12.39
2.03	2.11	2.17	-				

246 Downtown

Montroyal at Glencanyon to Downtown Vancouver.
(Refer to Monday to Friday for routing)

Montroyal at Glencanyon #54527	Edgemont at Ridgewood #58111	Marine at McGuire #54440 (E)	Georgia at Homer (E)	Montroyal at Glencanyon #54527	Edgemont at Ridgewood #58111	Marine at McGuire #54440 (E)	Georgia at Homer (E)
SATURDAY				SUNDAY & HOLIDAYS			
6.17	6.26	6.32	6.49	7.19	7.29	7.35	7.53
6.48	6.57	7.03	7.20	8.19	8.29	8.35	8.54
7.18	7.27	7.33	7.51	9.21	9.31	9.38	9.57
7.48	7.57	8.03	8.21	9.51	10.01	10.08	10.27
8.18	8.27	8.33	8.51	10.21	10.31	10.38	10.59
8.49	8.58	9.04	9.23	10.51	11.01	11.08	11.29
9.19	9.28	9.34	9.53	11.20	11.30	11.37	11.58
9.49	9.58	10.05	10.25	11.50	12.00	12.08	12.30
10.19	10.29	10.36	10.58	12.20	12.30	12.38	1.00
10.49	10.59	11.07	11.30	12.50	1.00	1.08	1.30
11.19	11.29	11.37	12.01	1.21	1.31	1.39	2.01
11.50	12.00	12.08	12.33	1.51	2.01	2.09	2.34
12.20	12.30	12.39	1.05	2.21	2.31	2.39	3.04
12.52	1.02	1.11	1.37	2.51	3.01	3.10	3.35
1.21	1.31	1.40	2.07	3.21	3.31	3.40	4.06
1.51	2.01	2.10	2.37	3.51	4.01	4.10	4.35
2.21	2.31	2.41	3.08	4.21	4.31	4.40	5.05
2.51	3.01	3.11	3.38	4.51	5.01	5.09	5.33
3.22	3.32	3.42	4.10	5.21	5.31	5.39	6.03
3.52	4.02	4.12	4.40	5.51	6.01	6.08	6.30
4.21	4.31	4.41	5.09	6.23	6.33	6.40	6.59
4.51	5.01	5.11	5.39	6.52	7.02	7.09	7.28
5.22	5.32	5.42	6.11	7.21	7.31	7.37	7.55
5.52	6.02	6.12	6.41	8.22	8.32	8.38	8.56
6.21	6.31	6.41	7.09	9.22	9.31	9.37	9.55
6.51	7.00	7.10	7.38	10.22	10.31	10.37	10.55
7.21	7.30	7.39	8.05	11.22	11.31	11.37	11.55
8.20	8.29	8.39	9.07	12.22	12.31	12.37	-
9.21	9.30	9.37	9.56				
10.21	10.30	10.37	10.56				
11.21	11.30	11.37	11.56				
12.19	12.28	12.35	12.54				
1.19	1.28	1.34	-				

246 Highland

Downtown Vancouver to Montroyal at Glencanyon.
(Refer to Monday to Friday for routing)

Georgia at Homer #54444	Capilano at Curling #61510	Edgemont at Ridgewood #54307	Montroyal at Glencanyon #54489 (E)	Georgia at Homer #54444	Capilano at Curling #61510	Edgemont at Ridgewood #54307	Montroyal at Glencanyon #54489 (E)
SATURDAY				SUNDAY & HOLIDAYS			
-	5:56	6:03	6:09	8:01	8:16	8:24	8:34
-	6:26	6:33	6:39	9:02	9:18	9:26	9:36
-	6:56	7:03	7:09	10:03	10:20	10:28	10:38
7:08	7:23	7:30	7:38	10:33	10:50	10:58	11:08
7:38	7:53	8:00	8:08	11:03	11:21	11:29	11:39
8:08	8:23	8:30	8:38	11:33	11:51	11:59	12:09
8:38	8:53	9:00	9:08	12:04	12:22	12:30	12:40
9:08	9:23	9:30	9:38	12:33	12:52	1:00	1:10
9:36	9:52	10:00	10:09	1:03	1:22	1:30	1:40
10:02	10:20	10:28	10:38	1:33	1:52	2:00	2:10
10:33	10:51	10:59	11:09	2:03	2:22	2:30	2:40
11:03	11:21	11:29	11:39	2:33	2:52	3:00	3:10
11:31	11:49	11:57	12:07	3:03	3:22	3:30	3:40
12:01	12:19	12:27	12:37	3:33	3:52	4:00	4:10
12:31	12:49	12:57	1:07	4:03	4:22	4:30	4:40
1:01	1:19	1:27	1:37	4:34	4:52	5:00	5:10
1:30	1:49	1:57	2:07	5:04	5:22	5:30	5:40
2:00	2:19	2:27	2:37	5:34	5:52	6:00	6:10
2:30	2:49	2:57	3:07	6:05	6:20	6:28	6:38
2:59	3:18	3:26	3:36	6:35	6:50	6:58	7:08
3:29	3:48	3:56	4:07	7:04	7:20	7:28	7:38
3:59	4:18	4:26	4:37	8:06	8:20	8:28	8:38
4:29	4:48	4:56	5:07	9:06	9:20	9:28	9:38
5:01	5:19	5:27	5:38	10:06	10:20	10:28	10:38
5:31	5:49	5:57	6:08	11:06	11:20	11:28	11:38
6:02	6:20	6:27	6:38	12:06	12:20	12:28	12:38
6:35	6:52	6:59	7:09				
7:07	7:23	7:30	7:38				
8:08	8:24	8:31	8:39				
9:08	9:24	9:31	9:39				
10:08	10:24	10:31	10:39				
11:08	11:24	11:31	11:39				
12:09	12:24	12:31	12:39				

249 Delbrook/Lonsdale Quay

From Lonsdale Quay via Carrie Cates Court, Rogers, Esplanade, Chesterfield, 3 St, Bewicke, Larson, Westview, Delbrook, Montroyal to Glencanyon and continues as a 246 Downtown.

Arrives at Montroyal at Glencanyon as a 246 Highland and continues as 249 Lonsdale Quay via Montroyal, Delbrook, Westview, Larson, Bewicke, 3 St, Chesterfield, Esplanade, Rogers, Carrie Cates Court to Lonsdale Quay.

Lonsdale Quay Bay 5	Delbrook at Queens #54517	Montroyal at Glencanyon #54527 (E)	Montroyal at Glencanyon #54489	Delbrook at W Windsor #58328	Lonsdale Quay (E)
MONDAY TO FRIDAY			MONDAY TO FRIDAY		
5:24	5:36	5:40	5:55	6:01	6:12
5:57	6:09	6:13	6:23	6:29	6:40
6:19	6:31	6:35	6:40	6:46	6:58
6:33	6:45	6:49	6:47	6:53	7:08
6:47	7:00	7:05	7:17	7:23	7:38
7:02	7:15	7:20	7:32	7:38	7:53
7:11	7:24	7:29	7:51	7:55	8:10
7:21	7:34	7:40	8:02	8:06	8:23
7:35	7:48	7:54	8:16	8:20	8:36
7:51	8:06	8:12	8:33	8:37	8:53
8:03	8:18	8:24	8:50	8:54	9:13
8:21	8:38	8:44	9:03	9:07	9:26
8:52	9:08	9:12	9:21	9:25	9:43
9:24	9:39	9:43	9:36	9:40	9:58
9:52	10:07	10:11	10:06	10:10	10:26
10:07	10:22	10:26	10:36	10:40	10:56
10:41	10:56	11:00	11:04	11:08	11:24
11:11	11:26	11:30	11:35	11:39	11:54
11:37	11:52	11:56	12:06	12:10	12:25
12:07	12:22	12:26	12:36	12:40	12:55
12:36	12:52	12:56	1:07	1:11	1:27
1:05	1:21	1:25	1:37	1:41	1:57
1:34	1:50	1:55	2:04	2:09	2:25
2:04	2:20	2:25	2:35	2:40	2:56
2:32	2:48	2:53	3:02	3:07	3:26
2:48	3:04	3:09	3:25	3:30	3:48
3:04	3:20	3:25	3:51	3:56	4:12
3:32	3:48	3:53	4:05	4:10	4:26
3:52	4:08	4:13	4:21	4:26	4:42
4:02	4:18	4:23	4:35	4:40	4:56
4:21	4:37	4:42	4:52	4:57	5:13
4:33	4:49	4:54	5:06	5:11	5:27
4:51	5:07	5:12	5:16	5:21	5:35
5:04	5:20	5:25	5:24	5:29	5:43
5:21	5:37	5:42	5:40	5:45	5:59
5:33	5:49	5:54	5:49	5:54	6:08
5:52	6:08	6:13	5:54	5:59	6:13
6:03	6:18	6:23	6:09	6:14	6:28
6:19	6:34	6:39	6:24	6:29	6:42
6:33	6:48	6:53	6:39	6:44	6:57
7:05	7:20	7:25	6:56	7:01	7:13
8:04	8:18	8:23	7:11	7:16	7:28
9:05	9:19	9:23	7:39	7:44	7:56
10:06	10:19	10:23	8:39	8:44	8:56
11:06	11:18	11:22	9:39	9:44	9:56
12:04	12:15	12:19	10:39	10:44	10:55
1:02	1:13	1:17	11:39	11:44	11:55
1:48	1:59	2:03	12:39	12:44	12:55

249 Delbrook

Lonsdale Quay to Montroyal at Glencanyon.
(Refer to Monday to Friday for routing)

Lonsdale Quay Bay 5	Delbrook at Queens #54517	Montroyal at Glencanyon #54527 (E)	Lonsdale Quay Bay 5	Delbrook at Queens #54517	Montroyal at Glencanyon #54527 (E)
SATURDAY			SUNDAY & HOLIDAYS		
6.01	6.13	6.17	7.03	7.15	7.19
6.32	6.44	6.48	8.02	8.15	8.19
7.02	7.14	7.18	9.04	9.17	9.21
7.32	7.44	7.48	9.34	9.47	9.51
8.02	8.14	8.18	10.03	10.17	10.21
8.32	8.45	8.49	10.33	10.47	10.51
9.02	9.15	9.19	11.02	11.16	11.20
9.32	9.45	9.49	11.32	11.46	11.50
10.02	10.15	10.19	12.02	12.16	12.20
10.32	10.45	10.49	12.32	12.46	12.50
11.02	11.15	11.19	1.03	1.17	1.21
11.32	11.46	11.50	1.32	1.47	1.51
12.02	12.16	12.20	2.02	2.17	2.21
12.32	12.48	12.52	2.33	2.47	2.51
1.02	1.17	1.21	3.03	3.17	3.21
1.32	1.47	1.51	3.33	3.47	3.51
2.02	2.17	2.21	4.03	4.17	4.21
2.32	2.47	2.51	4.33	4.47	4.51
3.02	3.18	3.22	5.03	5.17	5.21
3.32	3.48	3.52	5.33	5.47	5.51
4.02	4.17	4.21	6.05	6.19	6.23
4.32	4.47	4.51	6.34	6.48	6.52
5.02	5.18	5.22	7.04	7.17	7.21
5.32	5.48	5.52	8.05	8.18	8.22
6.02	6.16	6.21	9.05	9.18	9.22
6.32	6.46	6.51	10.05	10.18	10.22
7.02	7.16	7.21	11.05	11.18	11.22
8.00	8.15	8.20	12.05	12.18	12.22
9.03	9.16	9.21			
10.03	10.16	10.21			
11.03	11.16	11.21			
12.03	12.14	12.19			
1.03	1.14	1.19			
1.50	2.01	2.06			

249 Lonsdale Quay

Montroyal at Glencanyon to Lonsdale Quay.
(Refer to Monday to Friday for routing)

Montroyal at Glencanyon #54499	Delbrook at W Windsor #58328	Lonsdale Quay (E)	Montroyal at Glencanyon #54499	Delbrook at W Windsor #58328	Lonsdale Quay (E)
SATURDAY			SUNDAY & HOLIDAYS		
6.09	6.14	6.25	8.34	8.38	8.51
6.39	6.44	6.55	9.36	9.40	9.53
7.09	7.14	7.25	10.38	10.42	10.56
7.38	7.43	7.55	11.08	11.12	11.26
8.08	8.13	8.25	11.39	11.43	11.57
8.38	8.43	8.55	12.09	12.13	12.27
9.08	9.13	9.26	12.40	12.44	12.58
9.38	9.43	9.56	1.10	1.14	1.27
10.09	10.14	10.27	1.40	1.44	1.57
10.38	10.43	10.57	2.10	2.14	2.27
11.09	11.14	11.28	2.40	2.44	2.57
11.39	11.44	11.58	3.10	3.14	3.27
12.07	12.12	12.27	3.40	3.44	3.57
12.37	12.42	12.57	4.10	4.14	4.27
1.07	1.12	1.27	4.40	4.44	4.57
1.37	1.42	1.57	5.10	5.14	5.27
2.07	2.12	2.27	5.40	5.44	5.57
2.37	2.42	2.57	6.10	6.14	6.27
3.07	3.12	3.27	6.38	6.42	6.55
3.36	3.41	3.56	7.08	7.13	7.26
4.07	4.12	4.27	7.38	7.43	7.56
4.37	4.42	4.57	8.38	8.43	8.56
5.07	5.12	5.27	9.38	9.43	9.56
5.38	5.43	5.57	10.38	10.43	10.55
6.08	6.13	6.27	11.38	11.43	11.55
6.38	6.43	6.57	12.38	12.43	12.53
7.09	7.14	7.27			
7.38	7.43	7.55			
8.39	8.44	8.56			
9.39	9.44	9.56			
10.39	10.44	10.56			
11.39	11.44	11.56			
12.39	12.44	12.56			

251 Park Royal / 251 Queens

Marine at 25 St to Park Royal via Marine, 27th St, Queens, 15th St, Mathers, Burley, Kings, 11th St, Fulton, 17th St, Marine to Park Royal Village.

Park Royal to Marine at 25 via Marine, 17th St, Fulton, 11th St, Kings, Burley, Mathers, 15th St, Queens, 27th St, Marine, 24th St, Haywood, 25th St to Marine

Marine at 25 St #54622	Marine at 17 St #54600	Park Royal Village (E)	Marine at 25 St #54622	Marine at 17 St #54600	Park Royal Village (E)	Park Royal Bay 2	Queens at 15 St #54666	Marine at 25 St (E)	Park Royal Bay 2	Queens at 15 St #54666	Marine at 25 St (E)
MONDAY TO FRIDAY						MONDAY TO FRIDAY					
6.20	6.38	6.42	CONTINUED		6.15	6.27	6.33	3.45	3.59	4.05
6.50	7.08	7.12	3.20	3.38	3.43	6.45	6.57	7.03	4.15	4.29	4.35
7.25	7.43	7.47	3.50	4.08	4.13	7.15	7.29	7.35	4.45	4.59	5.05
7.50	8.08	8.12	4.20	4.38	4.42	7.45	7.59	8.05	5.15	5.29	5.35
8.25	8.43	8.47	4.50	5.08	5.11	8.15	8.29	8.35	5.45	5.59	6.05
8.50	9.08	9.12	5.20	5.38	5.41	8.45	8.59	9.05	6.15	6.29	6.35
9.25	9.43	9.47	5.50	6.08	6.11	9.15	9.29	9.35	7.00	7.14	7.21
9.50	10.08	10.12	6.20	6.38	6.41	10.05	10.19	10.25	8.00	8.14	8.21
10.50	11.08	11.12	6.50	7.08	7.11	11.05	11.19	11.25	9.00	9.14	9.21
11.50	12.08	12.12	7.50	8.07	8.10	12.05	12.19	12.25	10.00	10.12	10.18
12.50	1.08	1.12	8.50	9.07	9.10	1.05	1.19	1.25	11.00	11.12	11.16
1.50	2.08	2.13	9.50	10.06	10.09	1.55	2.09	2.15			
2.50	3.08	3.13	10.50	11.06	11.09	2.45	2.59	3.05			
CONTINUED					3.15	3.29	3.35			
SATURDAY						SATURDAY					
8.40	8.58	9.02	CONTINUED		7.40	7.54	8.01	5.40	5.54	6.01
9.40	9.58	10.02	5.40	5.58	6.01	8.40	8.54	9.01	6.40	6.54	7.01
10.40	10.58	11.02	6.40	6.58	7.01	9.40	9.54	10.01	7.40	7.53	8.00
11.40	11.58	12.02	7.40	7.57	8.00	10.40	10.54	11.01	8.40	8.53	9.00
12.40	12.58	1.02	8.40	8.57	9.00	11.40	11.54	12.01	9.40	9.53	10.00
1.40	1.58	2.02	9.40	9.56	9.59	12.40	12.54	1.01	10.40	10.53	10.59
2.40	2.58	3.02	10.40	10.56	10.59	1.40	1.54	2.01	11.40	11.53	11.59
3.40	3.58	4.02	11.40	11.56	11.59	2.40	2.54	3.01			
4.40	4.58	5.02				3.40	3.54	4.01			
CONTINUED					4.40	4.54	5.01			
SUNDAY & HOLIDAYS						SUNDAY & HOLIDAYS					
10.40	10.58	11.02	CONTINUED		9.40	9.54	10.00	5.40	5.54	6.00
11.40	11.58	12.02	5.40	5.58	6.01	10.40	10.54	11.00	6.40	6.54	7.00
12.40	12.58	1.02	6.40	6.58	7.01	11.40	11.54	12.00	7.40	7.54	8.00
1.40	1.58	2.02	7.40	7.58	8.01	12.40	12.54	1.00	8.40	8.54	9.00
2.40	2.58	3.02	8.40	8.57	9.00	1.40	1.54	2.00	9.40	9.53	9.59
3.40	3.58	4.02	9.40	9.56	9.59	2.40	2.54	3.00	10.40	10.53	10.59
4.40	4.58	5.02	10.40	10.56	10.59	3.40	3.54	4.00			
CONTINUED		11.40	11.56	11.59	4.40	4.54	5.00			

252 Park Royal / 252 Inglewood

Marine at 25 St to Park Royal via Marine, 24th St, Mathers, 20th St, Inglewood, 11th St, Fulton, 17th St, Marine to Park Royal Village.

Park Royal to Marine at 25 via Marine, 17th St, Fulton, 11th St, Inglewood, 20th St, Mathers, 25th St to Marine.

Marine at 25 St #54592	Marine at 17 St #54600	Park Royal Village (E)	Marine at 25 St #54592	Marine at 17 St #54600	Park Royal Village (E)	Park Royal Bay 2	Inglewood at 15 St #54694	Marine at 25 St (E)	Park Royal Bay 2	Inglewood at 15 St #54694	Marine at 25 St (E)
MONDAY TO FRIDAY						MONDAY TO FRIDAY					
6.40	6.53	6.58	CONTINUED		6.00	6.11	6.18	CONTINUED	
7.10	7.23	7.28	3.40	3.53	3.58	6.30	6.41	6.48	3.00	3.13	3.19
7.40	7.53	7.58	4.10	4.23	4.28	7.05	7.16	7.23	3.30	3.42	3.48
8.10	8.23	8.28	4.40	4.53	4.58	7.30	7.41	7.48	4.00	4.12	4.18
8.40	8.53	8.58	5.10	5.23	5.28	8.05	8.17	8.24	4.30	4.42	4.48
9.10	9.23	9.28	5.40	5.53	5.58	8.30	8.42	8.49	5.00	5.12	5.18
9.40	9.53	9.58	6.25	6.38	6.43	9.05	9.17	9.24	5.30	5.42	5.48
10.30	10.43	10.48	6.40	6.53	6.58	9.30	9.42	9.48	6.00	6.12	6.18
11.30	11.43	11.48	7.25	7.37	7.42	10.30	10.42	10.48	6.30	6.42	6.48
12.30	12.43	12.48	8.25	8.37	8.42	11.30	11.43	11.49	7.30	7.40	7.46
1.30	1.43	1.48	9.25	9.37	9.42	12.30	12.43	12.49	8.30	8.40	8.46
2.20	2.33	2.38	10.25	10.37	10.42	1.30	1.43	1.49	9.30	9.40	9.46
3.10	3.23	3.28				2.30	2.43	2.49	10.30	10.40	10.46
CONTINUED					CONTINUED		11.30	11.40	11.46
SATURDAY						SATURDAY					
8.10	8.22	8.27	CONTINUED		8.10	8.21	8.28	CONTINUED	
9.10	9.22	9.27	5.10	5.22	5.27	9.10	9.21	9.28	5.10	5.21	5.27
10.10	10.22	10.27	6.10	6.22	6.27	10.10	10.21	10.27	6.10	6.21	6.27
11.10	11.22	11.27	7.10	7.22	7.27	11.10	11.21	11.27	7.10	7.21	7.27
12.10	12.22	12.27	8.10	8.22	8.27	12.10	12.21	12.27	8.10	8.21	8.27
1.10	1.22	1.27	9.10	9.22	9.27	1.10	1.21	1.27	9.10	9.21	9.27
2.10	2.22	2.27	10.10	10.22	10.27	2.10	2.21	2.27	10.10	10.20	10.26
3.10	3.22	3.27	11.10	11.22	11.27	3.10	3.21	3.27	11.10	11.20	11.26
4.10	4.22	4.27				4.10	4.21	4.27			
CONTINUED					CONTINUED				
SUNDAY & HOLIDAYS						SUNDAY & HOLIDAYS					
10.10	10.22	10.27	CONTINUED		10.10	10.21	10.27	CONTINUED	
11.10	11.22	11.27	5.10	5.22	5.27	11.10	11.21	11.27	5.10	5.22	5.28
12.10	12.22	12.27	6.10	6.22	6.27	12.10	12.21	12.27	6.10	6.22	6.28
1.10	1.22	1.27	7.10	7.22	7.27	1.10	1.21	1.27	7.10	7.21	7.27
2.10	2.22	2.27	8.10	8.22	8.27	2.10	2.22	2.28	8.10	8.21	8.27
3.10	3.22	3.27	9.10	9.22	9.27	3.10	3.22	3.28	9.10	9.21	9.27
4.10	4.22	4.27	10.10	10.22	10.25	4.10	4.22	4.28	10.10	10.20	10.26
CONTINUED		11.10	11.22	11.25	CONTINUED		11.10	11.20	11.26

253 Park Royal / 253 Caulfeild

Caulfeild Village to Park Royal Village via Caulfeild Dr, Cherbourg, Keith, Marine to Park Royal Village. Select trips continue to Vancouver (via Lions Gate Bridge, Stanley Park Causeway, W Georgia to Homer).

Selected trips from Vancouver per 250 route. All trips from Park Royal via Marine, 31, Mathers, Thompson, Benbow, Westmount, Westridge, Ripple, Almondel, Woodcrest, Woodgreen, Woodburn, Northwood to Caulfeild Village.

Caulfeild Village #54704	Park Royal Village #54604 (E)	Georgia at Homer (E)	Caulfeild Village #54704	Park Royal Village #54604 (E)	Georgia at Homer (E)	Georgia at Richards #60577	Park Royal Bay 3	Caulfeild Village (E)	Georgia at Richards #60577	Park Royal Bay 3	Caulfeild Village (E)
MONDAY TO FRIDAY						MONDAY TO FRIDAY					
6.36	6.57	7.15	CONTINUED		-	6.13	6.36	CONTINUED	
7.06	7.27	7.47	4.22	4.44	5.09	-	6.43	7.06	3.40	3.57	4.22
7.37	7.58	8.18	4.52	5.14	5.39	6.57	7.12	7.37	4.10	4.27	4.52
8.05	8.26	8.46	5.23	5.46	-	-	7.40	8.05	4.40	4.58	5.23
8.58	9.20	-	5.53	6.14	6.39	8.15	8.33	8.58	5.10	5.28	5.53
9.40	10.02	-	6.23	6.44	7.04	-	9.15	9.40	5.40	5.58	6.23
10.40	11.02	-	6.54	7.15	7.35	-	10.15	10.40	6.12	6.30	6.54
11.40	12.03	-	7.24	7.45	-	-	11.15	11.40	6.45	7.00	7.24
12.40	1.03	-	8.39	9.00	-	-	12.15	12.40	-	8.15	8.39
1.40	2.02	2.24	10.47	11.08	-	-	1.15	1.40	-	10.24	10.47
2.22	2.44	3.06	-	-	-	1.40	1.57	2.22	-	-	-
2.52	3.14	3.39	-	-	-	2.10	2.27	2.52	-	-	-
3.22	3.44	4.09	-	-	-	2.40	2.57	3.22	-	-	-
3.52	4.14	4.39	-	-	-	3.10	3.27	3.52	-	-	-
CONTINUED						CONTINUED					
SATURDAY						SATURDAY					
7.39	8.00	-	CONTINUED		-	7.15	7.39	CONTINUED	
8.39	9.00	-	4.39	5.00	-	-	8.15	8.39	-	4.15	4.39
9.39	10.00	-	5.39	6.00	-	-	9.15	9.39	-	5.15	5.39
10.39	11.00	-	6.39	7.00	-	-	10.15	10.39	-	6.15	6.39
11.39	12.00	-	7.39	8.00	-	-	11.15	11.39	-	7.15	7.39
12.39	1.00	-	8.39	9.00	-	-	12.15	12.39	-	8.15	8.39
1.39	2.00	-	9.39	10.00	-	-	1.15	1.39	-	9.15	9.39
2.39	3.00	-	10.48	11.09	-	-	2.15	2.39	-	10.24	10.48
3.39	4.00	-	-	-	-	-	3.15	3.39	-	-	-
CONTINUED						CONTINUED					
SUNDAY & HOLIDAYS						SUNDAY & HOLIDAYS					
8.39	8.59	-	CONTINUED		-	8.15	8.39	CONTINUED	
9.39	10.00	-	4.39	5.00	-	-	9.15	9.39	-	4.15	4.39
10.39	11.00	-	5.39	5.59	-	-	10.15	10.39	-	5.15	5.39
11.39	12.00	-	6.39	6.59	-	-	11.15	11.39	-	6.15	6.39
12.39	1.00	-	7.39	7.59	-	-	12.15	12.39	-	7.15	7.39
1.39	2.00	-	8.39	8.59	-	-	1.15	1.39	-	8.15	8.39
2.39	3.00	-	9.39	9.59	-	-	2.15	2.39	-	9.15	9.39
3.39	4.00	-	10.48	11.08	-	-	3.15	3.39	-	10.24	10.48
CONTINUED						CONTINUED					

254 British Properties / Park Royal

Selected trips from Downtown Vancouver via Cambie, W Georgia, Stanley Park Causeway, Lions Gate Bridge, Marine Dr, to Park Royal. Then from Park Royal via Taylor Way, Southborough, Eyremount, Cross Creek, Chartwell, Crestwell, Eyremount, Fairmile, Southborough, King Georges Way, Robin Hood, Kenwood, Elvenden, St. Andrews, Bonnymuir to Glenmore terminus. Continuing from Glenmore and Bonnymuir via Bonnymuir, Stevens, Taylor Way, Marine Drive to Park Royal North, overpass to Park Royal South. Selected trips continue (via Marine Drive, Lions Gate Bridge, Georgia, to Homer.) Some trips serve the British Properties in a counterclockwise direction. Then proceed from Taylor Way and Inglewood via Inglewood, Burley, Kings, 11th, Fulton, 14th, Marine to Park Royal or Vancouver.

Georgia at Richards #60577	Park Royal Bay 4	Eyremount at Highland #54745	Bonnymuir at Glenmore #60985	Bonnymuir at Glenmore #54765	Marine Dr at 14th #54602	Park Royal Bay 5	Georgia at Homer (E)
MONDAY TO FRIDAY							
-	6.53	-	7.03	-	7.31	7.34	7.53
-	7.23	-	7.33	-	8.01	8.04	8.23
7.37	7.55	-	8.05	-	8.33	8.36	8.55
8.10	8.28	8.44	-	8.57	-	9.12	-
-	9.27	9.43	-	9.56	-	10.11	-
-	10.27	10.43	-	10.56	-	11.11	-
-	11.27	11.43	-	11.56	-	12.11	-
-	12.27	12.43	-	12.56	-	1.11	-
-	1.27	1.43	-	1.56	-	2.11	-
-	2.27	2.43	-	2.56	-	3.11	3.35
-	2.57	3.13	-	3.26	-	3.41	4.05
-	3.37	3.53	-	4.06	-	4.21	4.45
-	4.17	4.33	-	4.46	-	5.01	5.25
4.25	4.43	4.59	-	5.12	-	5.27	5.51
4.55	5.13	5.29	-	5.42	-	5.57	6.21
-	5.27	5.43	-	5.56	-	6.11	-
-	6.27	6.43	-	6.56	-	7.11	-
-	7.27	7.43	-	7.56	-	8.11	-
-	9.27	9.39	-	9.52	-	10.07	-
-	10.57	11.09	-	11.22	-	11.37	-
SATURDAY							
-	7.27	7.42	-	7.55	-	8.08	-
-	8.27	8.42	-	8.55	-	9.08	-
-	9.27	9.42	-	9.55	-	10.08	-
-	10.27	10.42	-	10.55	-	11.08	-
-	11.27	11.42	-	11.55	-	12.08	-
-	12.27	12.42	-	12.55	-	1.08	-
-	1.27	1.42	-	1.55	-	2.08	-
-	2.27	2.42	-	2.55	-	3.08	-
-	3.27	3.42	-	3.55	-	4.08	-
-	4.27	4.42	-	4.55	-	5.08	-
-	5.27	5.42	-	5.55	-	6.08	-
-	6.27	6.42	-	6.55	-	7.08	-
-	7.27	7.41	-	7.54	-	8.07	-
-	8.27	8.41	-	8.54	-	9.07	-
-	9.27	9.41	-	9.54	-	10.07	-
-	10.57	11.11	-	11.24	-	11.37	-
SUNDAY & HOLIDAYS							
-	9.27	9.41	-	9.54	-	10.09	-
-	10.27	10.41	-	10.54	-	11.09	-
-	11.27	11.41	-	11.54	-	12.09	-
-	12.27	12.41	-	12.54	-	1.09	-
-	1.27	1.41	-	1.54	-	2.09	-
-	2.27	2.41	-	2.54	-	3.09	-
-	3.27	3.41	-	3.54	-	4.09	-
-	4.27	4.41	-	4.54	-	5.09	-
-	5.27	5.41	-	5.54	-	6.09	-
-	6.27	6.41	-	6.54	-	7.09	-
-	7.27	7.41	-	7.54	-	8.03	-
-	8.27	8.41	-	8.54	-	9.03	-
-	9.27	9.41	-	9.54	-	10.03	-
-	10.27	10.41	-	10.54	-	11.03	-

255 Capilano University

Marine at 25 St to Capilano University via Marine, 3 St, Lonsdale, 15 St, Grand Blvd East, Keith, Fern, Lillooet, Monashee to Capilano University

Marine at 25 St #54592	Park Royal Bay 5	Marine at Hamilton #54407	Capilano University (E)	Marine at 25 St #54592	Park Royal Bay 5	Marine at Hamilton #54407	Capilano University (E)
MONDAY TO FRIDAY				SATURDAY			
5.45	5.54	6.02	6.25	5.40	5.49	5.58	6.19
6.15	6.24	6.32	6.55	6.00	6.09	6.18	6.39
6.45	6.54	7.02	7.25	6.30	6.39	6.48	7.09
7.05	7.14	7.22	7.48	7.00	7.09	7.18	7.39
7.25	7.34	7.42	8.09	7.30	7.39	7.48	8.09
7.45	7.54	8.02	8.29	8.00	8.09	8.18	8.39
8.05	8.14	8.22	8.49	8.30	8.39	8.48	9.13
8.25	8.34	8.42	9.09	9.00	9.09	9.18	9.43
8.45	8.54	9.02	9.29	9.30	9.39	9.48	10.13
9.05	9.14	9.22	9.48	10.00	10.09	10.18	10.43
9.25	9.34	9.42	10.08	10.30	10.39	10.48	11.13
9.45	9.54	10.02	10.28	11.00	11.09	11.18	11.45
10.05	10.14	10.22	10.49	11.30	11.39	11.48	12.15
10.25	10.34	10.42	11.09	12.00	12.09	12.19	12.47
10.45	10.54	11.02	11.29	12.30	12.39	12.49	1.17
11.05	11.15	11.23	11.50	1.00	1.09	1.19	1.47
11.25	11.35	11.44	12.11	1.30	1.39	1.49	2.17
11.45	11.55	12.04	12.31	2.00	2.09	2.19	2.47
12.05	12.15	12.24	12.51	2.30	2.39	2.49	3.17
12.25	12.35	12.44	1.11	3.00	3.09	3.19	3.47
12.45	12.55	1.04	1.31	3.30	3.39	3.49	4.17
1.05	1.15	1.24	1.51	4.00	4.09	4.19	4.47
1.25	1.35	1.44	2.11	4.30	4.39	4.49	5.17
1.45	1.55	2.04	2.31	5.00	5.09	5.19	5.47
2.05	2.15	2.24	2.55	5.30	5.39	5.49	6.17
2.25	2.35	2.44	3.15	6.00	6.09	6.19	6.47
2.45	2.55	3.04	3.35	6.30	6.39	6.49	7.17
3.05	3.15	3.25	3.56	7.00	7.09	7.19	7.44
3.25	3.35	3.45	4.16	7.30	7.39	7.49	8.13
3.45	3.55	4.05	4.36	8.00	8.09	8.16	8.38
4.05	4.15	4.25	4.56	8.30	8.39	8.46	9.08
4.25	4.35	4.45	5.16	-	8.56	9.03	9.23
4.45	4.55	5.05	5.36	-	9.24	9.31	9.51
5.05	5.15	5.25	5.56	-	9.49	9.56	10.16
5.25	5.35	5.45	6.16	-	10.28	10.35	10.55
5.45	5.55	6.05	6.33	-	10.53	11.00	11.20
6.05	6.14	6.24	6.52	-	11.30	11.37	11.57
6.30	6.39	6.49	7.17	-	11.55	12.02	12.25
7.00	7.09	7.18	7.43	-	12.35	12.44	1.07
7.30	7.38	7.47	8.12	-	1.07	1.16	1.39
8.00	8.08	8.15	8.37				
8.20	8.28	8.35	8.57				
8.50	8.58	9.05	9.27				
9.30	9.38	9.45	10.07				
-	10.12	10.19	10.41				
-	10.49	10.56	11.18				
-	11.18	11.25	11.47				
-	11.55	12.02	12.25				
-	12.25	12.34	12.57				
-	1.11	1.20	1.43				

255 Dundarave

From Capilano University via Monashee, Lillooet, Fern, Keith, East Grand Blvd, 15 St, Lonsdale, 3 St, Marine, Lions Gate Onramp, Marine West Offramp, Marine, 24 St, Haywood, 25 St to Marine.

Capilano University Bay 3	E 15 St at Grand Blvd #54778	Marine at Hamilton #54382	Park Royal Bay 2	Marine at 25 St (E)	Capilano University Bay 3	15 St at Grand Blvd #54778	Marine at Hamilton #54382	Park Royal Bay 2	Marine at 25 St (E)
MONDAY TO FRIDAY					SATURDAY				
-	5.07	5.19	5.24	5.34	-	5.08	5.19	5.24	5.35
5.45	5.55	6.07	6.12	6.22	5.30	5.40	5.51	5.56	6.07
6.15	6.25	6.37	6.42	6.52	6.00	6.10	6.21	6.26	6.37
6.45	6.55	7.07	7.15	7.27	6.30	6.40	6.52	6.57	7.08
7.05	7.15	7.27	7.35	7.47	7.00	7.10	7.23	7.32	7.43
7.25	7.37	7.54	8.02	8.14	7.30	7.42	7.55	8.01	8.12
7.45	7.57	8.14	8.22	8.34	8.00	8.12	8.25	8.34	8.45
8.05	8.17	8.34	8.42	8.54	8.30	8.42	8.56	9.02	9.13
8.25	8.37	8.54	9.02	9.14	9.00	9.12	9.26	9.32	9.43
8.45	8.57	9.14	9.22	9.34	9.30	9.42	9.57	10.03	10.14
9.05	9.17	9.34	9.42	9.54	10.00	10.12	10.27	10.33	10.44
9.25	9.37	9.54	10.02	10.14	10.30	10.42	10.59	11.05	11.16
9.45	9.57	10.14	10.22	10.34	11.00	11.12	11.29	11.35	11.46
10.05	10.17	10.34	10.42	10.54	11.30	11.42	11.59	12.05	12.16
10.25	10.37	10.54	11.02	11.14	12.00	12.12	12.29	12.35	12.46
10.45	10.57	11.14	11.22	11.34	12.30	12.42	12.59	1.05	1.16
11.05	11.17	11.34	11.42	11.54	1.00	1.12	1.29	1.35	1.46
11.25	11.37	11.54	12.02	12.14	1.30	1.42	1.59	2.05	2.16
11.45	11.57	12.14	12.22	12.34	2.00	2.12	2.29	2.35	2.46
12.05	12.17	12.34	12.42	12.54	2.30	2.42	2.59	3.05	3.16
12.25	12.37	12.54	1.02	1.14	3.00	3.12	3.28	3.34	3.45
12.45	12.57	1.14	1.22	1.34	3.30	3.42	3.58	4.04	4.15
1.05	1.17	1.34	1.42	1.54	4.00	4.12	4.28	4.34	4.45
1.25	1.37	1.54	2.02	2.14	4.30	4.42	4.58	5.04	5.15
1.45	1.57	2.14	2.22	2.34	5.00	5.12	5.28	5.34	5.45
2.05	2.17	2.34	2.42	2.54	5.30	5.42	5.55	6.01	6.12
2.25	2.37	2.54	3.02	3.14	6.00	6.12	6.25	6.31	6.42
2.45	2.57	3.14	3.22	3.34	6.30	6.40	6.53	6.59	7.10
3.05	3.17	3.35	3.43	3.55	7.00	7.10	7.23	7.29	7.40
3.25	3.37	3.55	4.03	4.15	7.30	7.40	7.53	7.59	8.10
3.45	3.57	4.15	4.23	4.35	8.00	8.10	8.22	8.28	8.39
4.05	4.17	4.35	4.43	4.55	8.20	8.30	8.41	8.46	-
4.25	4.37	4.55	5.03	5.15	8.47	8.57	9.08	9.13	-
4.45	4.57	5.15	5.23	5.35	9.12	9.22	9.33	9.38	-
5.05	5.17	5.35	5.43	5.55	9.51	10.01	10.13	10.18	-
5.25	5.37	5.55	6.03	6.15	10.16	10.26	10.38	10.43	-
5.45	5.57	6.15	6.23	6.34	10.55	11.03	11.15	11.20	-
6.05	6.17	6.33	6.41	6.52	11.20	11.28	11.40	11.45	-
6.30	6.42	6.58	7.06	7.17	11.57	12.05	12.17	12.25	-
7.00	7.10	7.26	7.33	7.44	12.25	12.37	12.49	12.57	-
7.30	7.40	7.56	8.03	8.14	1.07	1.19	1.31	1.39	-
8.00	8.10	8.25	8.32	8.43					
8.30	8.40	8.55	9.02	9.13					
9.00	9.10	9.21	9.28	9.39					
9.35	9.45	9.56	10.02	-					
10.12	10.22	10.33	10.39	-					
10.41	10.51	11.02	11.08	-					
11.18	11.28	11.39	11.45	-					
11.47	11.57	12.08	12.15	-					
12.25	12.37	12.54	1.01	-					
12.57	1.09	1.26	1.33	-					

255 Capilano University/ Dundarave

Refer to Monday to Friday for routing.

Marine at 25 St #54692	Park Royal Bay 5	Marine at Hamilton #54407	Capilano University (E)	Capilano University Bay 3	15 St at Grand Blvd #54778	Marine at Hamilton #54382	Park Royal Bay 2	Marine at 25 St (E)
SUNDAY & HOLIDAYS				SUNDAY & HOLIDAYS				
6.30	6.38	6.45	7.06	-	6.20	6.31	6.36	6.47
7.00	7.08	7.15	7.36	6.30	6.40	6.51	6.56	7.07
7.30	7.38	7.45	8.06	7.00	7.10	7.21	7.26	7.37
8.00	8.08	8.15	8.36	7.30	7.40	7.51	7.56	8.07
8.30	8.38	8.45	9.06	8.00	8.10	8.21	8.30	8.41
9.00	9.08	9.15	9.36	8.30	8.40	8.51	8.57	9.08
9.30	9.39	9.46	10.10	9.00	9.10	9.22	9.28	9.39
10.00	10.09	10.16	10.40	9.30	9.40	9.54	10.00	10.11
10.30	10.39	10.46	11.10	10.00	10.10	10.24	10.31	10.42
11.00	11.09	11.16	11.40	10.30	10.40	10.54	11.01	11.12
11.30	11.39	11.48	12.12	11.00	11.11	11.25	11.32	11.43
12.00	12.09	12.18	12.43	11.30	11.41	11.55	12.02	12.13
12.30	12.39	12.48	1.13	12.00	12.11	12.25	12.32	12.43
1.00	1.09	1.18	1.43	12.30	12.41	12.56	1.03	1.14
1.30	1.39	1.48	2.13	1.00	1.11	1.26	1.33	1.44
2.00	2.09	2.18	2.43	1.30	1.41	1.56	2.03	2.14
2.30	2.39	2.48	3.13	2.00	2.11	2.26	2.33	2.44
3.00	3.09	3.18	3.43	2.30	2.41	2.56	3.03	3.14
3.30	3.39	3.48	4.13	3.00	3.11	3.26	3.33	3.44
4.00	4.09	4.18	4.43	3.30	3.41	3.54	4.01	4.12
4.30	4.39	4.48	5.13	4.00	4.11	4.24	4.31	4.42
5.00	5.09	5.17	5.42	4.30	4.41	4.54	5.01	5.12
5.30	5.39	5.47	6.12	5.00	5.11	5.24	5.31	5.42
6.00	6.08	6.16	6.41	5.30	5.41	5.54	6.00	6.11
6.30	6.38	6.46	7.10	6.00	6.10	6.26	6.28	6.39
7.00	7.08	7.16	7.39	6.30	6.40	6.52	6.58	7.09
7.30	7.38	7.47	8.10	7.00	7.10	7.21	7.27	7.38
8.00	8.08	8.17	8.40	7.30	7.40	7.51	7.57	8.08
8.30	8.38	8.47	9.10	7.50	8.00	8.11	8.17	8.28
-	8.45	8.54	9.17	8.15	8.24	8.35	8.41	8.52
-	9.15	9.24	9.47	8.50	8.59	9.10	9.15	-
-	9.52	10.01	10.24	9.15	9.24	9.35	9.40	-
-	10.22	10.31	10.54	9.47	9.56	10.07	10.12	-
-	10.59	11.08	11.30	10.24	10.33	10.42	10.47	-
-	11.28	11.37	11.59	10.54	11.03	11.12	11.17	-
-	12.04	12.13	12.36	11.30	11.39	11.48	11.53	-
-	12.38	12.47	1.10	11.59	12.08	12.20	12.28	-
				12.37	12.49	1.01	1.09	-
				1.10	1.22	1.34	1.42	-

STOPPING PROCEDURES – 257

– To Vancouver

Drop off and pick up – Horseshoe Bay terminus, 15 St at Ottawa Ave, Marine Dr at 14 St, Park Royal South, Lions Gate on ramp, Georgia St at Denman St, Georgia St at Burrard St, Georgia St at Granville St and Dunsmuir Terminus.

– To Horseshoe Bay

Drop off and pick up - Dunsmuir Terminus, Georgia St at Granville St, Georgia St at Burrard St, Georgia St at Denman St, Park Royal North, Marine Dr at 14 St, 15 St at Ottawa Ave and Horseshoe Bay terminus

256 Whity Estates / 256 Park Royal

From Park Royal South via Marine Dr, Taylor Way, Inglewood, 3rd Street, Spuraway Lodge, Keith Road, Taylor Way, Park Royal North, Marine Drive, 22nd Street, Gordon, 21st Street, Skilift, Folkestone Way, Chippendale to Westhill. Continuing via Westhill, 21st Street, Gordon, 22nd Street, Marine Drive to Park Royal South.

Park Royal Bay 4	Spuraway Lodge #61260	Park Royal Bay 2	Marine Dr at 17th #54613	Chippendale at Westhill (E)	Chippendale at Westhill #60995	21 St at Haywood #60470 (E)	Marine Dr at 17 St #54600	Arrive Park Royal (E)
MONDAY TO FRIDAY					MONDAY TO FRIDAY			
6.05	6.13	6.21	6.26	6.40	6.40	6.48	6.52	6.57
7.05	7.13	7.21	7.26	7.40	7.40	7.48	7.52	7.57
8.05	8.13	8.21	8.26	8.40	8.40	8.48	8.52	8.57
9.05	9.13	9.21	9.26	9.40	9.40	9.48	9.52	9.57
10.05	10.13	10.21	10.26	10.40	10.40	10.48	10.52	10.57
11.05	11.13	11.21	11.26	11.40	11.40	11.48	11.52	11.57
12.05	12.14	12.21	12.26	12.40	12.40	12.48	12.52	12.57
1.05	1.14	1.21	1.26	1.40	1.40	1.48	1.52	1.57
2.05	2.14	2.21	2.26	2.40	2.40	2.48	2.52	2.57
3.05	3.14	3.21	3.26	3.40	3.40	3.48	3.52	3.57
4.05	4.14	4.21	4.26	4.40	4.40	4.48	4.52	4.57
5.05	5.14	5.21	5.26	5.40	5.40	5.48	5.52	5.57
6.05	6.14	6.21	6.26	6.40	6.40	6.48	6.52	6.57
7.05	7.13	7.21	7.26	7.40	7.40	7.48	7.52	7.57
8.05#	8.13#	8.21#	8.26#	8.40#	8.40#	8.48#	8.52#	8.57#
9.05#	9.13#	9.21#	9.26#	9.40#	9.40#	9.48#	9.52#	9.57#
SATURDAY					SATURDAY			
7.05	7.13	7.21	7.26	7.40	7.40	7.48	7.52	7.57
8.05	8.13	8.21	8.26	8.40	8.40	8.48	8.52	8.57
9.05	9.13	9.21	9.26	9.40	9.40	9.48	9.52	9.57
10.05	10.13	10.21	10.26	10.40	10.40	10.48	10.52	10.57
11.05	11.13	11.21	11.26	11.40	11.40	11.48	11.52	11.57
12.05	12.13	12.21	12.26	12.40	12.40	12.48	12.52	12.57
1.05	1.13	1.21	1.26	1.40	1.40	1.48	1.52	1.57
2.05	2.13	2.21	2.26	2.40	2.40	2.48	2.52	2.57
3.05	3.13	3.21	3.26	3.40	3.40	3.48	3.52	3.57
4.05	4.13	4.21	4.26	4.40	4.40	4.48	4.52	4.57
5.05	5.13	5.21	5.26	5.40	5.40	5.48	5.52	5.57
6.05	6.13	6.21	6.26	6.40	6.40	6.48	6.52	6.57
7.05	7.13	7.21	7.26	7.40	7.40	7.48	7.52	7.57
8.05	8.13	8.21	8.26	8.40	8.40	8.48	8.52	8.57
9.05	9.13	9.21	9.26	9.40	9.40	9.48	9.52	9.57
SUNDAY & HOLIDAYS					SUNDAY & HOLIDAYS			
9.05	9.13	9.21	9.26	9.40	9.40	9.48	9.52	9.57
10.05	10.13	10.21	10.26	10.40	10.40	10.48	10.52	10.57
11.05	11.13	11.21	11.26	11.40	11.40	11.48	11.52	11.57
12.05	12.13	12.21	12.26	12.40	12.40	12.48	12.52	12.57
1.05	1.13	1.21	1.26	1.40	1.40	1.48	1.52	1.57
2.05	2.13	2.21	2.26	2.40	2.40	2.48	2.52	2.57
3.05	3.13	3.21	3.26	3.40	3.40	3.48	3.52	3.57
4.05	4.13	4.21	4.26	4.40	4.40	4.48	4.52	4.57
5.05	5.13	5.21	5.26	5.40	5.40	5.48	5.52	5.57
6.05	6.13	6.21	6.26	6.40	6.40	6.48	6.52	6.57
7.05	7.13	7.21	7.26	7.40	7.40	7.48	7.52	7.57
8.05	8.13	8.21	8.26	8.40	8.40	8.48	8.52	8.57

This trip operates on Fridays only.

257 Horseshoe Bay Express

From Dunsmuir at Cambie via Dunsmuir, Richards, W Georgia St, Stanley Park Causeway, Lions Gate Bridge, Marine Dr, 15th St, Hwy 1, Keith Rd to Horseshoe Bay Ferry Terminal.

Dunsmuir at Cambie #59558	Park Royal Bay 2	Horseshoe Bay Ferry Terminal (E)	Dunsmuir at Cambie #59558	Park Royal Bay 2	Horseshoe Bay Ferry Terminal (E)	
MONDAY TO FRIDAY			MONDAY TO FRIDAY			
5.00	5.15	5.33	... CONTINUED			
5.20	5.35	5.53	2.20	2.38	2.58	
5.50	6.05	6.23	2.29*	2.47*	3.07*	
6.15	6.31	6.49	2.35	2.53	3.13	
6.36	6.52	7.10	2.50	3.08	3.28	
6.59	7.16	7.35	3.05	3.23	3.43	
7.17	7.34	7.53	3.20	3.38	3.58	
7.36	7.54	8.14	3.35	3.53	4.13	
8.00	8.18	8.38	3.50	4.08	4.28	
8.15	8.33	8.53	4.05	4.24	4.44	
8.35	8.53	9.13	4.12*	4.31*	4.51*	
8.50	9.08	9.28	4.20	4.39	4.59	
9.10	9.28	9.48	4.35	4.54	5.14	
9.35	9.53	10.13	4.50	5.09	5.29	
9.55	10.13	10.33	5.05	5.24	5.44	
10.15	10.33	10.53	5.20	5.39	5.59	
10.35	10.53	11.13	5.35	5.53	6.13	
10.55	11.13	11.33	5.50	6.08	6.28	
11.15	11.33	11.53	6.05	6.22	6.42	
11.35	11.53	12.13	6.12*	6.29*	6.49*	
11.50	12.08	12.28	6.20	6.37	6.57	
12.05	12.23	12.43	6.35	6.52	7.12	
12.20	12.38	12.58	6.50	7.07	7.27	
12.35	12.53	1.13	7.10	7.27	7.47	
12.50	1.08	1.28	7.30	7.47	8.07	
1.05	1.23	1.43	7.55	8.12	8.32	
1.20	1.38	1.58	7.59*	8.16*	8.36*	
1.35	1.53	2.13	8.25	8.41	9.00	
1.50	2.08	2.28	9.05	9.21	9.40	
2.05	2.23	2.43	10.05	10.21	10.39	
CONTINUED ...			11.05	11.21	11.39	
SATURDAY			SUNDAY & HOLIDAYS			
5.00	5.16	5.35	... CONTINUED			
5.30	5.46	6.05	3.24	3.43	4.03	
5.55	6.11	6.30	3.36	3.57	4.17	
6.30	6.46	7.05	3.48	4.09	4.29	
6.55	7.11	7.30	4.00	4.21	4.41	
7.15	7.31	7.50	4.12	4.33	4.53	
7.35	7.51	8.10	4.26	4.47	5.07	
7.55	8.11	8.30	4.36	4.57	5.17	
8.10	8.27	8.46	4.48	5.09	5.29	
8.25	8.42	9.01	5.00	5.19	5.38	
8.40	8.57	9.16	5.12	5.31	5.50	
8.55	9.12	9.31	5.24	5.43	6.02	
9.10	9.27	9.46	5.36	5.55	6.14	
9.25	9.42	10.01	5.48	6.07	6.26	
9.40	9.59	10.19	6.00	6.19	6.38	
9.55	10.14	10.34	6.12	6.31	6.50	
10.10	10.29	10.49	6.24	6.43	7.02	
10.25	10.44	11.04	6.36	6.54	7.13	
10.40	10.59	11.19	6.48	7.06	7.25	
10.55	11.14	11.34	7.00	7.17	7.36	
11.10	11.29	11.49	7.12	7.29	7.48	
11.25	11.44	12.04	7.24	7.41	8.00	
11.39	11.59	12.19	7.36	7.53	8.12	
11.50	12.10	12.30	7.48	8.05	8.24	
12.00	12.20	12.40	8.03	8.20	8.39	
THEN EVERY 12 MINS UNTIL	8.15	8.32	8.51	8.15	8.32	8.51
3.00	3.19	3.39	8.30	8.47	9.06	
3.12	3.31	3.51	8.46	9.03	9.22	
CONTINUED ...	9.01	9.18	9.38	9.01	9.18	9.38
	10.02	10.19	10.39	CONTINUED ...		

* Trip operates every Friday. +Trips operate on May 20 only.

257 Vancouver Express

From Horseshoe Bay Ferry Terminal via Keith Rd, Bay St, Hwy 1, 15th St, Marine Dr, Lions Gate Bridge, Stanley Park Causeway, W Georgia St, Cambie St, Dunsmuir to Cambie.

Horseshoe Bay Ferry Terminal #54556	Park Royal Bay 5	Dunsmuir at Cambie (E)	Horseshoe Bay Ferry Terminal #54556	Park Royal Bay 5	Dunsmuir at Cambie (E)	
MONDAY TO FRIDAY			MONDAY TO FRIDAY			
5.50	6.08	6.24	... CONTINUED			
6.20	6.38	6.54	3.16*	3.38*	4.02*	
6.50	7.08	7.24	3.25	3.47	4.11	
7.13	7.32	7.49	3.40	4.01	4.25	
7.25	7.44	8.01	3.55	4.15	4.39	
7.40	7.59	8.16	4.10	4.30	4.55	
8.05	8.24	8.42	4.25	4.45	5.10	
8.20	8.40	8.58	4.40	5.00	5.25	
8.45	9.05	9.23	4.55	5.15	5.40	
9.05	9.24	9.43	5.10	5.30	5.53	
9.20	9.39	9.58	5.18*	5.38*	6.01*	
9.40	9.59	10.17	5.25	5.45	6.08	
10.00	10.19	10.38	5.40	5.59	6.20	
10.20	10.39	10.58	5.55	6.14	6.35	
10.45	11.05	11.24	6.10	6.29	6.49	
11.05	11.25	11.44	6.25	6.44	7.04	
11.20	11.40	11.59	6.40	6.59	7.17	
11.40	12.00	12.20	6.55	7.14	7.32	
12.00	12.20	12.40	7.10	7.28	7.46	
12.20	12.40	1.00	7.18*	7.36*	7.54*	
12.40	1.00	1.20	7.25	7.43	8.01	
12.55	1.15	1.35	7.40	7.58	8.15	
1.10	1.30	1.51	8.00	8.18	8.35	
1.25	1.45	2.06	8.20	8.38	8.55	
1.40	2.00	2.21	8.45*	9.03*	9.20*	
1.55	2.15	2.36	8.50	9.08	9.25	
2.10	2.30	2.52	9.20	9.38	9.54	
2.25	2.45	3.07	10.00	10.18	10.34	
2.40	3.00	3.22	11.00	11.18	11.34	
2.55	3.15	3.37	12.05	12.23	12.39	
3.10	3.32	3.56				
CONTINUED ...						
SATURDAY			SUNDAY & HOLIDAYS			
5.48	6.06	6.21	... CONTINUED			
6.18	6.36	6.51	4.12	4.32	5.01	
6.48	7.06	7.21	4.24	4.44	5.13	
7.15	7.33	7.48	4.36	4.56	5.25	
7.40	7.58	8.13	4.48	5.08	5.37	
8.05	8.23	8.38	5.00	5.20	5.49	
8.25	8.43	8.58	5.12	5.32	6.01	
8.45	9.04	9.20	5.24	5.44	6.13	
9.00	9.19	9.35	5.36	5.56	6.25	
9.15	9.34	9.50	5.48	6.08	6.37	
9.30	9.49	10.07	6.00	6.19	6.46	
9.45	10.04	10.22	6.12	6.31	6.58	
10.00	10.20	10.39	6.24	6.43	7.10	
10.15	10.35	10.54	6.36	6.55	7.22	
10.30	10.50	11.09	6.48	7.07	7.34	
10.45	11.05	11.24	7.00	7.19	7.48	
11.00	11.20	11.40	7.10	7.29	7.58	
11.15	11.35	11.55	7.22	7.41	8.10	
11.30	11.50	12.12	7.34	7.53	8.18	
11.45	12.05	12.27	7.46	8.05	8.30	
12.00	12.20	12.43	7.57	8.16	8.41	
THEN EVERY 12 MINS UNTIL	8.12	8.31	8.56	8.12	8.31	8.56
3.00	3.20	3.49	8.27	8.46	9.11	
3.12	3.32	4.01	8.36	8.54	9.17	
3.24	3.44	4.13	8.48	9.06	9.29	
3.36	3.56	4.25	9.00	9.18	9.37	
3.48	4.08	4.37	9.20	9.38	9.57	
4.00	4.20	4.49	9.40	9.58	10.17	
CONTINUED ...	10.00	10.18	10.36	10.00	10.18	10.36
	11.00	11.18	11.35	CONTINUED ...		

* Trip operates every Friday. +Trips operate on May 20 only.

257 - Stopping Procedures, see page 46

262 Lions Bay-Brunswick / 262 Caulfeild

To Brunswick Beach via Headland, Westport, Hwy 99, Keith to Horseshoe Bay Ferry Terminal, Bay, Nelson, Marine, Horseshoe Bay Dr, Hwy 99, Oceanview Rd, Crosscreek, Centre, Hwy 99 to Brunswick Beach. Continuing via Brunswick Beach Rd, Hwy 99, Hwy 99 offramp, Isleview Pl, Hwy99 onramp, Hwy 99, Hwy 99 offramp, Tidewater Pl, Hwy 99 onramp, Hwy 99, Horseshoe Bay Dr, Marine, Nelson, Chatham, Royal, Bruce, Keith to Horseshoe Bay Ferry, Bay, Nelson, Marine, Hwy 99, Headland Dr to Caulfeild Village.

Caulfeild Village #60887	Horseshoe Bay Ferry #54556	Crosscreek at Oceanview #61530	Brunswick Beach (E)	Brunswick Beach #61445	Isleview at Lions Bay Ave #61531	Horseshoe Bay Ferry #54556	Caulfeild Village (E)
MONDAY TO FRIDAY				MONDAY TO FRIDAY			
6.27	6.34	6.46	6.48	6.49	6.51	7.05	7.13
7.18	7.25	7.40	7.43	7.44	7.46	8.00	8.08
8.18	8.25	8.40	8.43	8.44	8.46	9.00	9.08
9.18	9.25	9.40	9.43	9.44	9.46	10.00	10.08
10.18	10.25	10.40	10.43	10.44	10.46	11.00	11.08
11.18	11.25	11.40	11.43	11.44	11.46	12.00	12.08
12.18	12.25	12.40	12.43	12.44	12.46	1.00	1.08
1.13	1.20	1.35	1.38	1.39	1.41	1.55	2.03
2.13	2.20	2.35	2.38	2.39	2.41	2.55	3.03
3.13	3.20	3.35	3.38	3.39	3.41	3.55	4.03
4.13	4.20	4.35	4.38	4.39	4.41	4.55	5.03
5.11	5.18	5.33	5.36	5.37	5.39	5.53	6.01
6.13	6.20	6.35	6.38	6.39	6.41	6.55	7.03
7.08	7.15	7.30	7.33	7.36	7.38	7.52	8.00
8.03*	8.10*	8.25*	8.28*	8.29*	8.31*	8.45*	8.53*
9.03*	9.10*	9.25*	9.28*	9.29*	9.31*	9.45*	9.53*
10.03*	10.10*	10.25*	10.28*	10.29*	10.31*	10.45*	10.53*
11.04*	11.11*	11.26*	11.29*	11.30*	11.32*	11.46*	11.54*
SATURDAY				SATURDAY			
9.18	9.25	9.40	9.43	9.44	9.46	10.00	10.08
10.18	10.25	10.40	10.43	10.44	10.46	11.00	11.08
11.18	11.25	11.40	11.43	11.44	11.46	12.00	12.08
12.18	12.25	12.40	12.43	12.44	12.46	1.00	1.08
1.13	1.20	1.35	1.38	1.39	1.41	1.55	2.03
2.13	2.20	2.35	2.38	2.39	2.41	2.55	3.03
3.13	3.20	3.35	3.38	3.39	3.41	3.55	4.03
4.13	4.20	4.35	4.38	4.39	4.41	4.55	5.03
5.13	5.20	5.35	5.38	5.39	5.41	5.55	6.03
6.13	6.20	-	-	-	-	6.22	6.30
6.48	6.55	7.10	7.13	7.14	7.16	7.30	7.38
7.48	7.55	8.10	8.13	8.14	8.16	8.30	8.38
8.48	8.55	9.10	9.13	9.14	9.16	9.30	9.38
9.48	9.55	10.10	10.13	10.14	10.16	10.30	10.38
10.48	10.55	11.10	11.13	11.14	11.16	11.30	11.38
SUNDAY & HOLIDAYS				SUNDAY & HOLIDAYS			
10.18	10.25	10.40	10.43	10.44	10.46	11.00	11.08
11.18	11.25	11.40	11.43	11.44	11.46	12.00	12.08
12.18	12.25	12.40	12.43	12.44	12.46	1.00	1.08
1.13	1.20	1.35	1.38	1.39	1.41	1.55	2.03
2.13	2.20	2.35	2.38	2.39	2.41	2.55	3.03
3.13	3.20	3.35	3.38	3.39	3.41	3.55	4.03
4.13	4.20	4.35	4.38	4.39	4.41	4.55	5.03
5.13	5.20	5.35	5.38	5.39	5.41	5.55	6.03
6.13	6.20	6.35	6.38	6.39	6.41	6.55	7.03

* These trips operate on Fridays only

280 Snug Cove

Bluewater (Windjammer Road at Arbutus Point Rd) to Snug Cove via Windjammer, Spyglass, Windjammer, Captain's Way, Windjammer, Bowen Bay Rd, Adams, Tunstall, Reef, Whitesails, Tunstall, Adams, Grafton; then some trips via Artisan Lane, Artisan Square, Artisan Lane; then all trips via Grafton, Bowen Trunk Rd, Cardena to Snug Cove.

Windjammer at Arbutus Pt Rd	Bowen Bay (E)	Tunstall at Whitesails (E)	Adams at Cowans (E)	Artisan Square (E)	Snug Cove (E)
MONDAY TO FRIDAY					
4.45	4.55	5.00	5.05	-	5.15
5.45	5.55	6.00	6.05	-	6.15
6.50	7.00	7.05	7.10	-	7.20
7.55	8.05	8.10	8.15	8.20	8.25
9.00	9.10	9.15	9.20	9.25	9.30
10.10	10.20	10.25	10.30	10.35	10.40
12.30	12.40	12.45	12.50	12.55	1.00
2.15	2.25	2.30	2.35	2.40	2.45
3.20	3.30	3.35	3.40	3.45	3.50
4.30	4.40	4.45	4.50	4.55	5.00
5.35	5.45	5.50	5.55	6.00	6.05
6.45	6.55	7.00	7.05	7.10	7.15
7.50	8.00	8.05	8.10	8.15	8.20
SATURDAY, SUNDAY & HOLIDAYS					
7.55	8.05	8.10	8.15	8.20	8.25
10.10	10.20	10.25	10.30	10.35	10.40
12.30	12.40	12.45	12.50	12.55	1.00
2.15	2.25	2.30	2.35	2.40	2.45
4.30	4.40	4.45	4.50	4.55	5.00
6.45	6.55	7.00	7.05	7.10	7.15

280 Bluewater

Snug Cove to Bluewater (Windjammer Road at Arbutus Point Road) via Cardena, Bowen Trunk Rd, Grafton; then some trips via Artisan Lane, Artisan Square, Artisan Lane; then all trips via Grafton, Adams; then by request only via Tunstall, Reef, Whitesails, Tunstall, Adams; then all trips via Bowen Bay Rd, Windjammer to Arbutus Point Rd.

Snug Cove #58013	Artisan Square (E)	Adams at Cowans (E)	Bowen Bay (E)	Windjammer at Arbutus Pt Rd (E)
MONDAY TO FRIDAY				
7.25	-	7.35	7.42	7.45
8.30	8.35	8.40	8.47	8.50
9.35	9.40	9.45	9.52	9.55
12.00	12.05	12.10	12.17	12.20
1.40	1.45	1.50	1.57	2.00
2.50	2.55	3.00	3.07	3.10
3.55	4.00	4.05	4.12	4.15
5.05	5.10	5.15	5.22	5.25
6.10	6.15	6.20	6.27	6.30
7.20	7.25	7.30	7.37	7.40
8.25	-	8.35	8.42	8.45
SATURDAY, SUNDAY & HOLIDAYS				
9.40	9.45	9.50	9.57	10.00
12.00	12.05	12.10	12.17	12.20
1.40	1.45	1.50	1.57	2.00
3.55	4.00	4.05	4.12	4.15
6.10	6.15	6.20	6.27	6.30
7.20	-	7.30	7.37	7.40

281 Snug Cove

Eaglecliff (Eaglecliff Road at Baker Road) to Snug Cove via Eaglecliff, Scarborough, Miller, Miller's Landing, Miller, Melmore, Lenora, Melmore, Miller, Bowen Trunk Rd, Cardena to Snug Cove.

Eaglecliff at Baker	Miller's Landing (E)	Lenora at Melmore (E)	Snug Cove (E)
MONDAY TO FRIDAY			
4.55	5.00	5.05	5.10
5.55	6.00	6.05	6.10
7.00	7.05	7.10	7.15
8.05	8.10	8.15	8.20
9.10	9.15	9.20	9.25
11.30	11.35	11.40	11.45
1.35	1.40	1.45	1.50
2.25	2.30	2.35	2.40
3.30	3.35	3.40	3.45
4.40	4.45	4.50	4.55
5.45	5.50	5.55	6.00
6.55	7.00	7.05	7.10
8.00	8.05	8.10	8.15
SATURDAY, SUNDAY & HOLIDAYS			
8.50	8.55	9.00	9.05
11.10	11.15	11.20	11.25
1.20	1.25	1.30	1.35
3.10	3.15	3.20	3.25
5.25	5.30	5.35	5.40

281 Eaglecliff

Snug Cove to Eaglecliff (Eaglecliff Road at Baker Road) via Cardena, Bowen Trunk Rd, Miller; then by request only via Melmore, Lenora, Melmore, Miller; then by request only via Miller's Landing; then all trips via Scarborough, Eaglecliff to Baker.

Snug Cove #58013 Scarborough at Eagle Cliff (E) Eaglecliff at Baker (E)	Snug Cove #58013 Scarborough at Eagle Cliff (E) Eaglecliff at Baker (E)	Snug Cove #58013 Scarborough at Eagle Cliff (E) Eaglecliff at Baker (E)
MONDAY TO FRIDAY		
5.20	5.27	5.35
6.20	6.27	6.35
7.25	7.32	7.40
8.30	8.37	8.45
10.45	10.52	11.00
1.05	1.12	1.20
2.00	2.07	2.15
2.50	2.57	3.05
3.55	4.02	4.10
5.05	5.12	5.20
6.10	6.17	6.25
7.20	7.27	7.35
8.25	8.32	8.40
SATURDAY		
8.35	8.42	8.50
10.50	10.57	11.05
1.05	1.12	1.20
2.50	2.57	3.05
5.00	5.07	5.15
7.20	7.27	7.35
SUNDAY & HOLIDAYS		
8.35	8.42	8.50
10.50	10.57	11.05
1.05	1.12	1.20
2.50	2.57	3.05
5.00	5.07	5.15
7.20	7.27	7.35

N24 Lynn Valley/Downtown

From Downtown Vancouver via Howe, Dunsmuir, Burrard, Pender, Cambie, Georgia, Stanley Park Causeway, Lions Gate Bridge, Marine, 3 St, Chesterfield, Esplanade, Rogers, Carrie Cates Court, Lonsdale Quay, Carrie Cates Court, Rogers, Esplanade, Lonsdale Ave, 29 St, Lynn Valley Rd to Mountain Hwy.

From Lynn Valley Rd at Mountain Hwy via Lynn Valley Rd, Mountain Hwy, 27 St, Lynn Valley Rd, 29 St, Lonsdale Ave, Esplanade, Rogers, Carrie Cates Court, Lonsdale Quay, Carrie Cates Court, Rogers, Esplanade, Chesterfield, 3 St, Marine, Lions Gate Bridge, Stanley Park Causeway, Georgia to Homer, or via Georgia Seymour, Pender, Howe to Dunsmuir.

Howe at Dunsmuir #59832	Marine at Capilano (E) #54413	Lonsdale Quay Bay 8	Lonsdale at 15 St (E) #54197	Lynn Valley Bay 1 (E)	Lynn Valley Bay 1	Lonsdale at 15 St (E) #54254	Lonsdale Quay Bay 1	Howe at Dunsmuir (E)	Georgia at Homer (E)
LATE NIGHTS MONDAY - FRIDAY					LATE NIGHTS MONDAY - FRIDAY				
12.59	1.21	1.31	1.35	1.45	-	-	1.02	1.32	-
1.19	1.41	1.51	1.55	2.05	1.54	2.05	2.10	2.36	-
1.39	2.01	2.11	2.15	2.25					
2.08	2.30	2.40	2.44	2.54					
2.19	2.41	2.51	2.55	3.05					
2.41	3.03	3.13	3.17	3.27					
3.01	3.23	3.33	3.37	3.47					
3.29	3.51	4.01	4.05	4.15					
EARLY MORNING SATURDAY / LATE NIGHTS SATURDAY					EARLY MORNING SATURDAY / LATE NIGHTS SATURDAY				
-	-	5.15	5.19	5.30	5.35	5.48	5.53	-	6.25
1.02	1.25	1.35	1.39	1.50	-	-	1.04	1.31	-
1.24	1.47	1.57	2.01	2.12	1.54	2.05	2.10	2.37	-
1.37	2.00	2.10	2.14	2.25					
1.57	2.20	2.30	2.34	2.45					
2.17	2.40	2.50	2.54	3.05					
2.43	3.06	3.16	3.20	3.31					
2.57	3.20	3.30	3.34	3.45					
3.33	3.56	4.06	4.10	4.21					
EARLY MORNING SUNDAY / LATE NIGHTS SUNDAY					EARLY MORNING SUNDAY / LATE NIGHTS SUNDAY				
-	-	5.45	5.49	5.59	6.00	6.12	6.17	-	6.46
-	-	6.20	6.24	6.34	6.39	6.51	6.56	-	7.25
-	-	6.51	6.55	7.05	7.10	7.23	7.28	-	7.57
6.56*	7.11	7.21	7.25	7.35	7.42	7.55	8.00	-	8.29
7.30*	7.46	7.57	-	-	11.00	11.13	11.18	-	-
8.02*	8.18	8.29	-	-	-	-	11.32	12.00	-
11.32	11.55	12.05	12.09	12.20	-	-	12.02	12.30	-
12.05	12.28	12.38	12.42	12.53	12.27	12.38	12.42	1.09	-
12.35	12.58	1.08	1.12	1.23	12.59	1.10	1.14	1.41	-
1.14	1.35	1.45	1.49	2.00	1.30	1.43	1.48	-	-
1.46	2.07	2.17	2.21	2.32	2.08	2.19	2.23	2.50	-
2.03	2.24	2.34	2.38	2.49	2.37	2.48	2.52	3.19	-
2.59	3.20	3.30	3.34	3.45					
3.24	3.45	3.55	3.59	4.10					

* Trip starts at this time from Georgia at Homer then via regular route.

SeaBus – northbound

Waterfront Station to Lonsdale Quay.

Waterfront Station	Lonsdale Quay	Waterfront Station	Lonsdale Quay	Waterfront Station	Lonsdale Quay
MONDAY TO FRIDAY		MONDAY TO FRIDAY		SATURDAY	
6.16	6.28	... CONTINUED		6.16	6.28
6.31	6.43	3.45	3.57	6.46	6.58
6.46	6.58	3.55	4.07	7.16	7.28
7.01	7.13	4.05	4.17	7.31	7.43
7.15	7.27	4.15	4.27	7.46	7.58
7.25	7.37	4.25	4.37	8.01	8.13
7.35	7.47	4.35	4.47	8.16	8.28
7.45	7.57	4.45	4.57	8.31	8.43
7.55	8.07	4.55	5.07	8.46	8.58
8.05	8.17	5.05	5.17	9.01	9.13
8.15	8.27	5.15	5.27	9.16	9.28
8.25	8.37	5.25	5.37	9.31	9.43
8.35	8.47	5.35	5.47	9.46	9.58
8.45	8.57	5.45	5.57	10.01	10.13
8.55	9.07	5.55	6.07	10.16	10.28
9.05	9.17	6.05	6.17	10.31	10.43
9.15	9.27	6.15	6.27	10.46	10.58
9.25	9.37	6.25	6.37	11.01	11.13
9.35	9.47	6.35	6.47	11.16	11.28
9.46	9.58	6.45	6.57	11.31	11.43
10.01	10.13	7.01	7.13	11.46	11.58
10.16	10.28	7.16	7.28	12.01	12.13
10.31	10.43	7.31	7.43	12.16	12.28
10.46	10.58	7.46	7.58	12.31	12.43
11.01	11.13	8.01	8.13	12.46	12.58
11.16	11.28	8.16	8.28	1.01	1.13
11.31	11.43	8.31	8.43	1.16	1.28
11.46	11.58	8.46	8.58	1.31	1.43
12.01	12.13	9.01	9.13	1.46	1.58
12.16	12.28	9.16	9.28	2.01	2.13
12.31	12.43	9.46	9.58	2.16	2.28
12.46	12.58	10.16	10.28	2.31	2.43
1.01	1.13	10.46	10.58	2.46	2.58
1.16	1.28	11.16	11.28	3.01	3.13
1.31	1.43	11.46	11.58	3.16	3.28
1.46	1.58	12.16	12.28	3.31	3.43
2.01	2.13	12.46	12.58	3.46	3.58
2.16	2.28	1.22	1.34	4.01	4.13
2.31	2.43			4.16	4.28
2.46	2.58			4.31	4.43
3.01	3.13			4.46	4.58
3.15	3.27			5.01	5.13
3.25	3.37			5.16	5.28
3.35	3.47			5.31	5.43
CONTINUED ...				CONTINUED ...	

SeaBus – northbound

Waterfront Station to Lonsdale Quay.

Waterfront Station	Lonsdale Quay	Waterfront Station	Lonsdale Quay	Waterfront Station	Lonsdale Quay
SATURDAY		SUNDAY & HOLIDAYS		SUNDAY & HOLIDAYS	
... CONTINUED		8.16	8.28	... CONTINUED	
5.46	5.58	8.31	8.43	3.31	3.43
6.01	6.13	8.46	8.58	3.46	3.58
6.16	6.28	9.01	9.13	4.01	4.13
6.31	6.43	9.16	9.28	4.16	4.28
6.46	6.58	9.31	9.43	4.31	4.43
7.01	7.13	9.46	9.58	4.46	4.58
7.16	7.28	10.01	10.13	5.01	5.13
7.31	7.43	10.16	10.28	5.16	5.28
7.46	7.58	10.31	10.43	5.31	5.43
8.01	8.13	10.46	10.58	5.46	5.58
8.16	8.28	11.01	11.13	6.01	6.13
8.31	8.43	11.16	11.28	6.16	6.28
8.46	8.58	11.31	11.43	6.31	6.43
9.02	9.14	11.46	11.58	6.46	6.58
9.16	9.28	12.01	12.13	7.02	7.14
9.46	9.58	12.16	12.28	7.16	7.28
10.16	10.28	12.31	12.43	7.32	7.44
10.46	10.58	12.46	12.58	7.46	7.58
11.16	11.28	1.01	1.13	8.02	8.14
11.46	11.58	1.16	1.28	8.16	8.28
12.16	12.28	1.31	1.43	8.32	8.44
12.46	12.58	1.46	1.58	8.46	8.58
1.22	1.34	2.01	2.13	9.02	9.14
		2.16	2.28	9.16	9.28
		2.31	2.43	9.46	9.58
		2.46	2.58	10.16	10.28
		3.01	3.13	10.46	10.58
		3.16	3.28	11.16	11.28
		CONTINUED ...			

282 Mt Gardner / 282 Snug Cove

Snug Cove to Endswell Farm via Cardena, Bowen Trunk, Mt Gardner, Woods to Endswell Farm. Then returning from Endswell Farm via Mt Gardner, Grafton, Artisan Lane, Artisan Square, Artisan Lane, Grafton, BowenTrunk Rd, Cardena to Snug Cove.

Snug Cove #58013	Mt Gardner Rd at Killarney Lake (E)	Endswell Farm (E)	Mt Gardner Rd at Killarney Lake (E)	Artisan Square	Snug Cove (E)
SATURDAY, SUNDAY & HOLIDAYS					
9.05	9.10	9.15	9.20	9.25	9.30
11.25	11.30	11.35	11.40	11.45	11.50
1.35	1.40	1.45	1.50	1.55	2.00
3.25	3.30	3.35	3.40	3.45	3.50
5.40	5.45	5.50	5.55	6.00	6.05
7.20	7.25	7.30	7.35	7.40	7.45

SeaBus – southbound

Lonsdale Quay to Waterfront Station.

Lonsdale Quay	Waterfront Station	Lonsdale Quay	Waterfront Station	Lonsdale Quay	Waterfront Station
MONDAY TO FRIDAY		MONDAY TO FRIDAY		SATURDAY	
6:02	6:14	... CONTINUED		6:02	6:14
6:17	6:29	3:30	3:42	6:32	6:44
6:32	6:44	3:40	3:52	7:02	7:14
6:47	6:59	3:50	4:02	7:17	7:29
7:00	7:12	4:00	4:12	7:32	7:44
7:10	7:22	4:10	4:22	7:47	7:59
7:20	7:32	4:20	4:32	8:02	8:14
7:30	7:42	4:30	4:42	8:17	8:29
7:40	7:52	4:40	4:52	8:32	8:44
7:50	8:02	4:50	5:02	8:47	8:59
8:00	8:12	5:00	5:12	9:02	9:14
8:10	8:22	5:10	5:22	9:17	9:29
8:20	8:32	5:20	5:32	9:32	9:44
8:30	8:42	5:30	5:42	9:47	9:59
8:40	8:52	5:40	5:52	10:02	10:14
8:50	9:02	5:50	6:02	10:17	10:29
9:00	9:12	6:00	6:12	10:32	10:44
9:10	9:22	6:10	6:22	10:47	10:59
9:20	9:32	6:20	6:32	11:02	11:14
9:30	9:42	6:30	6:42	11:17	11:29
9:47	9:59	6:47	6:59	11:32	11:44
10:02	10:14	7:02	7:14	11:47	11:59
10:17	10:29	7:17	7:29	12:02	12:14
10:32	10:44	7:32	7:44	12:17	12:29
10:47	10:59	7:47	7:59	12:32	12:44
11:02	11:14	8:02	8:14	12:47	12:59
11:17	11:29	8:17	8:29	1:02	1:14
11:32	11:44	8:32	8:44	1:17	1:29
11:47	11:59	8:47	8:59	1:32	1:44
12:02	12:14	9:02	9:14	1:47	1:59
12:17	12:29	9:32	9:44	2:02	2:14
12:32	12:44	10:02	10:14	2:17	2:29
12:47	12:59	10:32	10:44	2:32	2:44
1:02	1:14	11:02	11:14	2:47	2:59
1:17	1:29	11:32	11:44	3:02	3:14
1:32	1:44	12:02	12:14	3:17	3:29
1:47	1:59	12:32	12:44	3:32	3:44
2:02	2:14	1:00	1:12	3:47	3:59
2:17	2:29			4:02	4:14
2:32	2:44			4:17	4:29
2:47	2:59			4:32	4:44
3:00	3:12			4:47	4:59
3:10	3:22			5:02	5:14
3:20	3:32			5:17	5:29
CONTINUED ...				CONTINUED ...	

SeaBus – southbound

Lonsdale Quay to Waterfront Station.

Lonsdale Quay	Waterfront Station	Lonsdale Quay	Waterfront Station	Lonsdale Quay	Waterfront Station
SATURDAY		SUNDAY & HOLIDAYS		SUNDAY & HOLIDAYS	
... CONTINUED		8:02	8:14	... CONTINUED	
5:32	5:44	8:17	8:29	3:17	3:29
5:47	5:59	8:32	8:44	3:32	3:44
6:02	6:14	8:47	8:59	3:47	3:59
6:17	6:29	9:02	9:14	4:02	4:14
6:32	6:44	9:17	9:29	4:17	4:29
6:47	6:59	9:32	9:44	4:32	4:44
7:02	7:14	9:47	9:59	4:47	4:59
7:17	7:29	10:02	10:14	5:02	5:14
7:32	7:44	10:17	10:29	5:17	5:29
7:47	7:59	10:32	10:44	5:32	5:44
8:02	8:14	10:47	10:59	5:47	5:59
8:17	8:29	11:02	11:14	6:02	6:14
8:32	8:44	11:17	11:29	6:17	6:29
8:47	8:59	11:32	11:44	6:32	6:44
9:02	9:14	11:47	11:59	6:47	6:59
9:32	9:44	12:02	12:14	7:02	7:14
10:02	10:14	12:17	12:29	7:17	7:29
10:32	10:44	12:32	12:44	7:32	7:44
11:02	11:14	12:47	12:59	7:47	7:59
11:32	11:44	1:02	1:14	8:02	8:14
12:02	12:14	1:17	1:29	8:17	8:29
12:32	12:44	1:32	1:44	8:32	8:44
1:00	1:12	1:47	1:59	8:47	8:59
		2:02	2:14	9:02	9:14
		2:17	2:29	9:32	9:44
		2:32	2:44	10:02	10:14
		2:47	2:59	10:32	10:44
		3:02	3:14	11:02	11:14
		CONTINUED ...			

SkyTrain station to station travel times

Expo Line (Waterfront - King George)

Waterfront
2 Burrard
3 1 Granville
5 3 2 Stadium - Chinatown
7 5 4 2 Main Street - Science World
10 8 7 5 3 Commercial - Broadway
13 11 10 8 6 3 Nanaimo
14 12 11 9 7 4 1 29th Avenue
16 14 13 11 9 6 3 2 Joyce - Collingwood
18 16 15 13 11 8 5 4 2 Patterson
20 18 17 15 13 10 7 6 4 2 Metrotown
21 19 18 16 14 11 8 7 5 3 1 Royal Oak
24 22 21 19 17 14 11 10 8 6 4 3 Edmonds
27 25 24 22 20 17 14 13 11 9 7 6 3 22nd Street
30 28 27 25 23 20 17 16 14 12 10 9 6 3 New Westminster
31 29 28 26 24 21 18 17 15 13 11 10 7 4 1 Columbia
34 32 31 29 27 24 21 20 18 16 14 13 10 7 4 3 Scott Road
37 35 34 32 30 27 24 23 21 19 17 16 13 10 7 6 3 Gateway
39 37 36 34 32 29 26 25 23 21 19 18 15 12 9 8 5 2 Surrey Central
40 38 37 35 33 30 27 26 24 22 20 19 16 13 10 9 6 3 1 King George

Expo Line (Waterfront - Production Way)

Waterfront
2 Burrard
3 1 Granville
5 3 2 Stadium - Chinatown
7 5 4 2 Main Street - Science World
10 8 7 5 3 Commercial - Broadway
13 11 10 8 6 3 Nanaimo
14 12 11 9 7 4 1 29th Avenue
16 14 13 11 9 6 3 2 Joyce - Collingwood
18 16 15 13 11 8 5 4 2 Patterson
20 18 17 15 13 10 7 6 4 2 Metrotown
21 19 18 16 14 11 8 7 5 3 1 Royal Oak
24 22 21 19 17 14 11 10 8 6 4 3 Edmonds
27 25 24 22 20 17 14 13 11 9 7 6 3 22nd Street
30 28 27 25 23 20 17 16 14 12 10 9 6 3 New Westminster
31 29 28 26 24 21 18 17 15 13 11 10 7 4 1 Columbia
34 32 31 29 27 24 21 20 18 16 14 13 10 7 4 3 Sapperton
36 34 33 31 29 26 23 22 20 18 16 15 12 9 6 5 2 Braid
39 37 36 34 32 29 26 25 23 21 19 18 15 12 9 8 5 3 Lougheed
41 39 38 36 34 31 28 27 25 23 21 20 17 14 11 10 7 5 2 Production Way

Millennium Line (VCC-Clark - Lafarge Lake-Douglas)

VCC - Clark
1 Commercial - Broadway
4 3 Renfrew
5 4 1 Rupert
7 6 3 2 Gilmore
9 8 5 4 2 Brentwood
11 10 7 6 4 2 Holdom
13 12 9 8 6 4 2 Sperling - Burnaby Lake
16 15 12 11 9 7 5 3 Lake City
18 17 14 13 11 9 7 5 2 Production Way-University
20 19 16 15 13 11 9 7 4 2 Lougheed Town Centre
23 22 19 18 16 14 12 10 7 5 3 Burquitlam
28 27 24 23 21 19 17 15 12 10 8 5 Moody Centre
30 29 26 25 23 21 19 17 14 12 10 7 2 Inlet Centre
33 32 29 28 26 24 22 20 17 15 13 10 5 3 Coquitlam Central
35 34 31 30 28 26 24 22 19 17 15 12 7 5 2 Lincoln
36 35 32 31 29 27 25 23 20 18 16 13 8 6 3 1 Lafarge Lake - Douglas

Canada Line (Waterfront - Richmond-Brighouse - YVR-Airport)

Trains alternate from Bridgeport Station to Richmond-Brighouse or YVR-Airport

Waterfront
2 Vancouver City Centre
4 2 Yaletown-Roundhouse
6 4 2 Olympic Village
7 5 3 1 Broadway - City Hall
9 7 5 3 2 King Edward
12 10 8 6 5 3 Oakridge-41st Ave
14 12 10 8 7 5 2 Langara-49th Ave
17 15 13 11 10 8 5 3 Marine Drive
19 17 15 13 12 10 7 5 2 Bridgeport
21 19 17 15 14 12 9 7 4 2 Aberdeen
23 21 19 17 16 14 11 9 6 4 2 Lansdowne
25 23 21 19 18 16 13 11 8 6 4 2 Richmond - Brighouse
22 20 18 16 15 13 10 8 5 3 5* 7* 9* Templeton
24 22 20 18 17 15 12 10 7 5 7* 9* 11* 2 Sea Island Centre
26 24 22 20 19 17 14 12 9 7 9* 11*13* 4 2 YVR-Airport

*Indicates that you must transfer between trains at Bridgeport Station; additional wait time will apply.

Canada Line customers - An add-fare of \$5.00 applies to ALL customers who are leaving FROM YVR-Airport, Sea Island Centre, and Templeton Stations; going TO Bridgeport Station or beyond.

Children aged 12 and under, accompanied by an adult; and customers using pre-paid fares, such as Monthly Passes, DayPasses, U-Passes and BC Government Passes, are exempt from paying the add-fare. Canada Line travel among the three Sea Island stations (YVR-Airport, Sea Island Centre, and Templeton Stations) remains free. The add-fare was approved in principle in 2004 as one of the ways to help pay for the construction of Canada Line.