

## Compass Cards and Fare Information

**Compass Cards** can be loaded with the fare product of your choice, or you can add Stored Value (replaces FareSavers, and is perfect for single trip use and pay-as you-go travel). For your convenience, add products or Stored Value to your card at Compass Vending Machines, online at [www.compasscard.ca](http://www.compasscard.ca), by phone at 604-398-2042, or at the Compass Customer Service Centre at Stadium-Chinatown Station. Once you have a Compass Card, be sure to register it by visiting [www.compasscard.ca](http://www.compasscard.ca) or by calling the phone number on the back of your card.

**Compass Tickets** - Great for occasional riders (single use trips and DayPasses), these limited use tickets are available at Compass Vending Machines.

Need more Compass information? Visit [www.translink.ca/compasscard](http://www.translink.ca/compasscard)

**Fare Information - Bus-Only travel is ONE zone** all the time. For SkyTrain and SeaBus the **Peak Fare** zone structure is in effect Monday through Friday from the start of service until 6:30pm. During this time, the fare system is divided into three zones. After 6:30pm Monday through Friday, and all day Saturday, Sunday, and holidays **Off Peak Fares** apply so the system is ONE zone for all modes.

Need more Fare Information?

Visit [www.translink.ca/transit-fares](http://www.translink.ca/transit-fares)

or call Customer Information Services at 604-953-3333

### Holiday Service

Visit [www.translink.ca](http://www.translink.ca) or call Customer Information Services at 604-953-3333 for details regarding holiday service.

Effective September 6, 2021

Subject to adjustments. [www.translink.ca](http://www.translink.ca)

# Bus Timetable

Richmond

South Delta

scəwəθən məsteyəx<sup>w</sup>

Tsawwassen First Nation



@compass

@compass

**Compass is your Key.  
Load. Tap. Ride.**

Learn more at [translink.ca/compasscard](http://translink.ca/compasscard)



RISD0920-12M



Customer Information Services 604-953-3333

## INDEX

ROUTE	PAGE
104 Annacis Island/22nd Street Station.....	4
301 Richmond-Brighouse Station/Newton Exchange.....	4,5
310 Scottsdale/Ladner.....	5
311 Bridgeport Station/Scottsdale.....	6
312 Scott Road Station/Scottsdale.....	6
314 Sunbury/ Scott at 96 Ave/Surrey Central Station.....	7
316 Scottsdale/Surrey Central Station.....	10
340 22nd Street Station/Scottsdale.....	10
351 Bridgeport Station/White Rock Centre.....	8, 9
352 Bridgeport Station/Ocean Park.....	9
354 Bridgeport Station/White Rock Centre.....	10
340 Scottsdale/22nd Street Station.....	11
388 22nd Street Station/Carvolth Exchange.....	11
391 Scott Road Station/Scottsdale.....	12
401 Richmond-Brighouse Station/One Road.....	12, 13
402 Richmond-Brighouse Station/Two Road.....	13, 14
403 Bridgeport Station/Three Road.....	14, 15, 16
404 Richmond-Brighouse Station/Four Road.....	16, 17
405 Cambie/Five Road.....	20, 21
406 Steveston/Richmond-Brighouse Station.....	18
407 Bridgeport/Gilbert.....	24, 25
408 Ironwood/Riverport/Richmond-Brighouse Station.....	19
410 22nd Street Station/Richmond-Brighouse Station.....	26, 27, 28
412 Sea Island South/Bridgeport Station.....	41
413 Steveston/Riverport.....	40
414 Richmond Oval/Richmond-Brighouse Station.....	41
416 East Cambie/Richmond-Brighouse Station.....	42
418 Kingswood/22nd Street Station.....	42
430 Metrotown Station/Richmond-Brighouse Station.....	29, 30
601 Bridgeport Station/South Delta/Boundary Bay.....	30, 31, 32
602 Bridgeport Station/Tsawwassen Heights.....	32
603 Beach Grove/Bridgeport Station.....	32
604 English Bluff/Bridgeport Station.....	33
606 Ladner Ring.....	33
608 Ladner Ring.....	33
609 South Delta Exchange/Tsawwassen First Nation.....	33, 34
614 English Bluff/South Delta Exchange.....	34
616 Ladner South/Ladner Exchange.....	37
618 Ladner North/Ladner Exchange.....	37
619 Boundary Bay/South Delta Exchange.....	38
620 Bridgeport Station/Tsawwassen Ferry.....	35
640 Scott Road Station/Ladner Exchange.....	36
N10 Richmond-Brighouse Station/Downtown.....	43, 44
100 Marpole/22nd Street Station.....	45, 46, 47
Maps: Richmond/South Delta.....	20, 21
Downtown Vancouver.....	18
Stations and Exchanges.....	38, 39, 44

## WELCOME ABOARD!

### How to use this timetable

- All scheduled times are approximate and are subject to change.
- AM hours are in lightface type. PM hours are in boldface type.
- An (E) in any schedule indicates an estimated time.
- Route descriptions are provided at the top of each schedule. Route variations are explained at the bottom of each panel.

### Accessibility

- All bus service in Metro Vancouver is wheelchair accessible.
- Accessible service is provided only at bus stops that are clearly marked with the international wheelchair symbol. To find out exact locations, please refer to the website [www.translink.ca](http://www.translink.ca) or call Customer Information Services 604-953-3333.

### Cycling

- Bikes are welcome on SeaBus, West Coast Express and SkyTrain. All buses are bike-rack equipped.
- Bike lockers and bike parkades are available at many SkyTrain stations. Visit [www.translink.ca/rider-guide/bike-and-ride-on-transit/](http://www.translink.ca/rider-guide/bike-and-ride-on-transit/) bike-parking for details.
- West Coast Express bike locker rental info, call 604-953-3333.

### Contact Information

Customer Information Services 604-953-3333  
 (Trip planning, next bus, fare information,  
 general transit inquiries, feedback)

Compass Customer Service 604-398-2042  
 (Compass Card inquiries including ordering,  
 registering, adding stored value, card  
 balance and requesting Compass refunds)

Lost Property (Stadium-Chinatown Station) 604-953-3334  
 Lost Property (West Vancouver Transit) 604-985-3500

Access Transit Customer Care 604-953-3680  
 (HandyCard & HandyDART Registration)

HandyDART (Trip bookings and cancellations) 604-575-6600

West Vancouver Transit 604-985-7777

West Coast Express  
 Please contact Customer Information Services for all inquiries

Transit Police (non-emergency number) 604-515-8300  
 Or Text 87 77 77 (in an emergency call 911)

### Website

For complete schedule, route information, visit [www.translink.ca](http://www.translink.ca).

## **Etiquette on Transit**

As more people take Transit and the system becomes increasingly crowded, it is imperative for riders to consider those around them.

### **Cell phones**

When using a cell phone, please keep your conversation private.

### **Personal audio devices**

There is a transit regulation that states that if others can hear the music through your headphones, it's too loud. Please keep your volume at a level where your enjoyment is respectful of the people around you.

### **Keep doorways clear**

In order for people to get on a bus or SkyTrain, people first need to be allowed to get off. Please stand back and allow passengers to exit, before you board. Also, the area around an exit door may provide places to lean, but this makes it difficult for people wanting to get off. Please stand clear and allow passengers to exit easily.

### **Don't block the doors**

Preventing SkyTrain's doors from closing can cause more trouble than it prevents. If the doors are held for too long, the train could shut down, causing delays.

### **Courtesy seats**

Seats closest to the doors are designated for seniors and persons with disabilities. Your courtesy in offering these seats to others is appreciated. It's worth remembering that some people have disabilities that aren't always obvious. If someone asks you to give up a seat because they have a disability, please take their word for it.

### **Backpacks, luggage, grocery bags, laptops, etc.**

Please remove your backpack and put it on the floor - especially when standing. If seating space is limited, please ensure that your personal items are not taking away seats from other passengers.

### **Personal hygiene**

Please remember that many people suffer from allergies to certain scents - please apply any perfumes and colognes moderately.

## **SkyTrain**

For SkyTrain station to station travel times, see back page.

For details on service frequency, and for more details on additional First/Last Trains that may not begin or end at their regular terminus refer to [www.translink.ca](http://www.translink.ca) or call Customer Information Services 604-953-3333

<b>First/Last Trains</b>	<b>Mon - Fri</b>	<b>Saturday</b>	<b>Sun/Holidays</b>
--------------------------	------------------	-----------------	---------------------

### **Expo Line (Waterfront - King George)**

Leaves King George	5:08am/12:38am	6:08am/12:38am	7:06am/11:38pm
Leaves Waterfront	5:32am/1:16am	6:48am/1:16am	7:48am/12:16am

Note - To reduce crowding on the first westbound Expo Line train an additional train has been added to service leaving Surrey Central Station at 5:06am on weekdays

Note - additional late night trips as far as New Westminster Station leave King George until 1:28am (Monday - Saturday) and 12:26am (Sunday & Holidays)

### **Expo Line (Waterfront - Production Way-University)**

Leaves Production	5:09am/12:31am	6:11am/12:31am	7:11am/11:39pm
Leaves Waterfront	5:37am/12:44am	6:44am/12:40am	7:44am/11:43pm

Note - Last Expo Line to Production leaves Waterfront at 12:40am on Fridays.

Note - additional late night trips as far as Lougheed Station leave Waterfront until 1:11am (Monday - Saturday) and 12:11am (Sunday & Holidays)

Note - additional late night trips as far as New Westminster Station leave Production Way - University until 1:31am (Monday - Thursday), 1:28am (Friday & Saturday) and 12:29am (Sunday & Holidays)

### **Millennium Line (VCC-Clark - Lafarge Lake-Douglas)**

Leaves VCC-Clark	5:30am/1:22am	6:30am/1:22am	7:30am/12:23am
Leaves Lafarge	5:04am/1:00am	6:05am/12:59am	6:56am/11:59pm

Note - additional late night trips as far as Lougheed Station leave VCC-Clark until 1:29am (Monday - Saturday) and 12:29am (Sunday & Holidays)

Note - additional late night trips as far as Lougheed Station leave Lafarge Lake - Douglas until 1:39am (Monday - Saturday) and 12:39am (Sunday & Holidays)

### **Canada Line (Waterfront - YVR-Airport - Richmond-Brighouse) All Days**

Leaves Waterfront to YVR-Airport	4:48am/1:05am
Leaves Waterfront to Richmond-Brighouse	5:30am/1:15am

Leaves YVR-Airport to Waterfront	5:07am/12:56am
Leaves Richmond-Brighouse to Waterfront	5:02am/12:47am

# 104 Annacis Island / 104 22nd Street Station

From 22nd Street Station via 7 Ave, 20 St, Marine Dr, access lane, Queensborough Bridge, Hwy 91A, Howes, Ewen, Mercer, Blackley, Duncan, Furness, Ewen, Derwent, Channel Bridge, Derwent, Belgrave, Audley, Cliveden to Fosters; returning via Cliveden, Derwent, Channel Bridge, Derwent, Ewen, Mercer, Blackley, Duncan, Furness, Ewen, Howes, Hwy 91A, Queensborough Bridge, bus lane, 23 St, 7 Ave to 22nd Street Station.

22nd Street Station Bay 3	Furness St at Ewen Ave (E) #52356	Cliveden Ave at Fosters Way #52340	Furness St at Ewen Ave (E) #52356	22nd Street Station (E)
MONDAY TO FRIDAY				
5.25	5.36	5.50	6.03	6.12
5.37	5.48	6.02	6.15	6.24
5.51	6.02	6.16	6.29	6.38
6.01	6.12	6.26	6.39	6.48
6.15	6.27	6.42	6.55	7.04
6.25	6.37	6.52	7.05	7.14
6.38	6.49	7.04	7.18	7.28
6.51	7.02	7.17	7.31	7.41
7.03	7.14	7.29	7.43	7.53
7.15	7.28	7.43	7.57	8.08
7.24	7.37	7.52	8.06	8.19
7.39	7.52	8.07	8.21	8.34
7.53	8.04	8.19	8.33	8.45
8.08	8.19	8.34	8.48	8.59
8.24	8.37	8.51	9.05	9.16
8.49	9.00	9.13	9.27	9.38
9.15	9.26	9.40	9.54	10.05
9.43	9.54	10.08	10.22	10.33
10.10	10.21	10.35	10.49	11.00
10.40	10.51	11.05	11.19	11.30
11.10	11.21	11.35	11.49	12.00
11.38	11.49	12.03	12.17	12.28
12.10	12.21	12.35	12.49	1.00
12.40	12.51	1.05	1.19	1.30
1.10	1.21	1.35	1.49	2.00
1.43	1.55	2.10	2.24	2.35
1.58	2.10	2.25	2.40	2.51
2.13	2.25	2.40	2.55	3.07
2.28	2.40	2.55	3.10	3.22
2.40	2.52	3.07	3.22	3.35
2.50	3.02	3.17	3.33	3.46
3.02	3.14	3.30	3.47	4.00
3.14	3.26	3.42	3.59	4.12
3.26	3.39	3.57	4.13	4.26
3.38	3.51	4.07	4.22	4.35
3.50	4.03	4.18	4.33	4.46
4.02	4.15	4.30	4.44	4.57
4.14	4.27	4.42	4.56	5.09
4.26	4.39	4.54	5.08	5.21
4.38	4.51	5.06	5.19	5.32
4.51	5.02	5.17	5.30	5.43
5.02	5.15	5.29	5.42	5.55
5.14	5.27	5.41	5.54	6.07
5.26	5.37	5.50	6.03	6.15
5.38	5.49	6.02	6.15	6.26
5.53	6.04	6.17	6.30	6.41
6.07	6.18	6.31	6.44	6.54
6.25	6.36	6.49	7.02	7.12
6.43	6.54	7.07	7.20	7.30
7.03	7.14	7.28	7.41	7.51
7.35	7.46	8.00	8.13	8.22
8.40	8.50	9.03	9.16	9.25
9.40	9.50	10.03	10.16	10.25
10.40	10.50	11.03	11.15	11.23
11.40	11.50	12.03	12.15	12.23
12.37	12.47	1.00	1.12	1.20

# 301 Richmond-Brighouse Station 301 Newton Exchange

From Newton Exchange via 137 St, 72 Ave, 122 St, Mall Access Rd, Scottsdale Exchange, Mall Access Rd, Scott Rd, 84 Ave, Nordel Way, Hwy 91, Alex Fraser Bridge, Cliveden Interchange, Hwy 91, Westminster Interchange, Hwy 91, Alderbridge, Garden City, Westminster Hwy, No. 3 Rd to Saba (Richmond-Brighouse Station).

From Richmond-Brighouse Station via Saba, Buswell, Westminster Hwy, Garden City, Alderbridge, Hwy 91, Westminster Interchange, Hwy 91, Cliveden Interchange, Alex Fraser Bridge, Hwy 91, Nordel Way, 84 Ave, Scott Rd, Mall Access Rd, Scottsdale Exchange, Mall Access Rd, 122 St, 72 Ave, 137 St to Newton Exchange.

Newton Exchange Bay 10	Scottsdale Exchange Bay 8	Richmond-Brighouse Station (E)	Newton Exchange Bay 10	Scottsdale Exchange Bay 8	Richmond-Brighouse Station (E)	Richmond-Brighouse Station Bay 6	Scottsdale Exchange Bay 5	Newton Exchange (E)	Richmond-Brighouse Station Bay 6	Scottsdale Exchange Bay 5	Newton Exchange (E)	
MONDAY TO FRIDAY						MONDAY TO FRIDAY						
4.23	4.30	5.00	.....	CONTINUED	5.15	5.48	5.57	.....	CONTINUED	3.10	4.01	4.15
4.48	4.55	5.25	2.58	3.10	3.53	5.38	6.12	6.21	3.15	4.01	4.15	4.30
5.03	5.10	5.41	3.09	3.21	4.04	5.56	6.31	6.41	3.20	4.16	4.30	4.45
5.18	5.25	5.58	3.24	3.36	4.19	6.11	6.46	6.56	3.42	4.31	4.45	4.60
5.33	5.42	6.15	3.39	3.51	4.35	6.26	7.01	7.11	3.58	4.47	4.60	5.00
5.48	5.57	6.34	3.54	4.06	4.50	6.41	7.16	7.26	4.13	5.02	5.15	5.30
6.03	6.12	6.49	4.09	4.21	5.06	6.55	7.31	7.41	4.28	5.17	5.30	5.45
6.18	6.27	7.06	4.24	4.36	5.21	7.09	7.46	7.56	4.44	5.32	5.45	5.60
6.33	6.43	7.22	4.39	4.51	5.36	7.24	8.01	8.11	4.59	5.47	6.00	6.15
6.48	6.58	7.38	4.54	5.06	5.53	7.39	8.16	8.26	5.14	6.02	6.15	6.30
7.03	7.13	7.56	5.09	5.21	6.08	7.53	8.31	8.41	5.32	6.17	6.30	6.45
7.18	7.28	8.11	5.24	5.36	6.21	8.08	8.46	8.56	5.47	6.32	6.45	6.60
7.33	7.43	8.25	5.39	5.51	6.34	8.24	9.01	9.11	6.03	6.47	7.00	7.15
7.48	7.58	8.40	5.54	6.06	6.45	8.39	9.16	9.26	6.29	7.13	7.26	7.41
8.03	8.13	8.55	6.11	6.23	7.02	8.54	9.31	9.41	7.02	7.43	7.56	8.11
8.18	8.29	9.11	6.37	6.49	7.27	9.09	9.46	9.56	7.36	8.15	8.26	8.41
8.33	8.44	9.26	7.07	7.18	7.53	9.37	10.14	10.24	8.08	8.46	8.56	9.11
8.48	8.59	9.41	7.37	7.48	8.22	10.05	10.44	10.54	8.38	9.16	9.26	9.41
9.03	9.14	9.55	8.07	8.17	8.51	10.36	11.15	11.25	9.08	9.46	9.56	10.11
9.31	9.42	10.23	8.37	8.47	9.21	11.07	11.46	11.56	9.41	10.18	10.27	10.42
10.01	10.11	10.52	9.07	9.17	9.51	11.36	12.15	12.26				
10.31	10.41	11.22				12.05	12.45	12.56				
11.01	11.12	11.53				12.35	1.15	1.26				
11.31	11.42	12.23				1.04	1.44	1.56				
12.01	12.13	12.54				1.34	2.14	2.26				
12.31	12.43	1.24				1.59	2.45	2.57				
1.01	1.13	1.54				2.15	3.02	3.15				
1.31	1.43	2.24				2.26	3.17	3.30				
2.01	2.13	2.54				2.40	3.31	3.45				
2.31	2.43	3.26				2.55	3.46	4.00				
CONTINUED	.....					CONTINUED	.....					



## 311 Bridgeport Station / 311 Scottsdale

From Scottsdale Exchange via Mall Access Rd, Scott Rd, Hwy 10, Hwy 99, Bridgeport Rd, Great Canadian Way to Bridgeport Station.

From Bridgeport Station via Great Canadian Way, Sea Island Way, Hwy 99, Hwy 99, Hwy 10, Scott Rd, Mall Access Rd to Scottsdale Exchange.

Scottsdale Exchange Bay 8 Bridgeport Station (E)		Bridgeport Station Bay 6 Scottsdale Exchange (E)	
MONDAY TO FRIDAY		MONDAY TO FRIDAY	
4.45	5.11	3.02	3.43
5.06	5.34	3.22	4.06
5.26	5.56	3.42	4.26
5.46	6.18	4.03	4.47
6.05	6.41	4.22	5.03
6.20	6.59	4.43	5.24
6.35	7.11	5.04	5.43
6.50	7.24	5.25	6.04
7.05	7.40	5.49	6.26
7.20	7.56	6.05	6.42
7.35	8.11	6.30	7.05
7.50	8.26	7.05	7.40
8.05	8.45		

### STOPPING PROCEDURES - 311

#### - To Bridgeport Station

Stops for **pick-up and drop-off** are made at all local stops up to Hwy 10 at 96, and at Massey Exchange (Hwy 99 at Steveston Hwy). **Note** - request stop only for Massey Exchange.

#### - To Scottsdale Exchange

Starting at Massey Exchange (Hwy 99 at Steveston Hwy), stops are made for both **pick-up and drop-off** at all stops to Scottsdale Exchange.

## 312 Scott Road Station / 312 Scottsdale

From Scottsdale Exchange via Mall Access Rd, Scott Rd, 72 Ave, 112 St, 92A Ave, 114 St, 96 Ave, Scott Rd, access road to Scott Road Station.

From Scott Road Station via access road, Scott Rd, 96 Ave, 114 St, 92A Ave, 112 St, 72 Ave, Scott Rd, Mall Access Rd to Scottsdale Exchange.

Scottsdale Exchange Bay 6 Scott at 96 Ave (E) #54910 Scott Road Station (E)			Scottsdale Exchange Bay 6 Scott at 96 Ave (E) #54910 Scott Road Station (E)			Scott Road Station Bay 8 96 Ave at Scott (E) #54920 Scottsdale Exchange (E)			Scott Road Station Bay 8 96 Ave at Scott (E) #54920 Scottsdale Exchange (E)			
MONDAY TO FRIDAY			MONDAY TO FRIDAY			MONDAY TO FRIDAY			MONDAY TO FRIDAY			
5.24	5.41	5.48	.....	CONTINUED	-	5.40	5.57	.....	CONTINUED	5.47	5.54	6.11
5.44	6.01	6.09	4.10	4.30	4.39	6.09	6.17	6.36	3.56	4.06	4.28	4.16
6.04	6.21	6.29	4.30	4.49	4.58	6.35	6.43	7.01	4.37	4.46	5.08	4.48
6.24	6.41	6.49	4.50	5.09	5.18	6.58	7.05	7.23	4.57	5.06	5.28	4.48
6.44	7.03	7.11	5.10	5.29	5.38	7.18	7.25	7.43	5.19	5.28	5.50	5.50
7.06	7.25	7.33	5.30	5.48	5.56	7.35	7.43	8.03	5.39	5.48	6.10	6.10
7.29	7.48	7.56	5.50	6.08	6.16	7.53	8.02	8.23	6.00	6.09	6.30	6.30
7.49	8.08	8.16	6.10	6.28	6.36	8.14	8.23	8.43	6.21	6.30	6.51	6.51
8.19	8.39	8.48	6.36	6.54	7.02	8.45	8.53	9.11	6.42	6.51	7.11	7.11
8.49	9.09	9.18	7.06	7.23	7.31	9.15	9.23	9.41	7.04	7.12	7.31	7.31
9.22	9.41	9.50	7.36	7.53	8.00	9.45	9.53	10.11	7.32	7.40	7.59	7.59
9.55	10.14	10.23	8.06	8.23	8.30	10.15	10.23	10.41	8.02	8.09	8.27	8.27
10.25	10.44	10.53	8.36	8.53	9.00	10.45	10.53	11.11	8.32	8.39	8.57	8.57
10.55	11.14	11.23	9.06	9.22	9.29	11.14	11.22	11.41	9.05	9.12	9.30	9.30
11.25	11.44	11.53	9.36	9.52	9.59	11.44	11.52	12.11	9.36	9.43	10.00	10.00
11.55	12.15	12.24	10.06	10.21	10.28	12.11	12.19	12.39	10.07	10.14	10.31	10.31
12.25	12.46	12.55	10.36	10.51	10.58	12.41	12.49	1.09	10.38	10.45	11.01	11.01
12.55	1.17	1.26	11.06	11.20	11.27	1.11	1.19	1.39	11.09	11.15	11.31	11.31
1.25	1.47	1.57	11.36	11.50	11.57	1.40	1.49	2.09	11.40	11.46	12.01	12.01
1.55	2.17	2.27	12.06	12.19	12.25	2.08	2.17	2.39	12.10	12.16	12.31	12.31
2.25	2.47	2.56	1.06	1.18	1.23	2.36	2.46	3.09	12.38	12.44	12.59	12.59
3.00	3.21	3.30				3.06	3.16	3.39	1.08	1.13	1.25	1.25
3.20	3.41	3.50				3.36	3.46	4.08	1.35	1.40	1.52	1.52
3.50	4.11	4.20				CONTINUED	....					
CONTINUED	....											
SATURDAY			SATURDAY			SATURDAY			SATURDAY			
5.38	5.55	6.03	.....	CONTINUED	6.10	6.17	6.33	.....	CONTINUED	6.40	6.47	7.03
6.08	6.25	6.33	12.31	12.51	1.00	7.14	7.21	7.37	6.42	6.51	7.11	7.11
6.38	6.55	7.03	1.01	1.21	1.30	7.43	7.51	8.11	7.13	7.21	7.41	7.41
7.08	7.26	7.34	EVERY 30 MINUTES	UNTIL		8.13	8.21	8.41	7.43	7.51	8.11	8.11
7.37	7.55	8.03				8.21	8.29	8.49	8.13	8.21	8.41	8.41
8.04	8.22	8.30	8.31	8.50	8.58	2.13	2.21	2.41	8.44	8.52	9.11	9.11
8.31	8.49	8.57	9.01	9.20	9.28	2.43	2.51	3.11	9.14	9.22	9.41	9.41
9.01	9.19	9.27	9.31	9.50	9.58	3.11	3.20	3.41	9.44	9.52	10.11	10.11
9.31	9.50	9.58	10.01	10.19	10.27	3.40	3.49	4.11	10.14	10.22	10.41	10.41
10.01	10.20	10.28	10.31	10.49	10.57	4.10	4.19	4.41	10.46	10.53	11.11	11.11
10.31	10.50	10.58	11.01	11.19	11.27	4.40	4.49	5.11	11.16	11.23	11.41	11.41
11.01	11.21	11.30	11.31	11.49	11.57	5.10	5.19	5.41	11.34	11.41	11.59	11.59
11.31	11.51	12.00	12.04	12.21	12.29	5.41	5.50	6.11	12.02	12.09	12.26	12.26
12.01	12.21	12.30	12.34	12.51	12.59	6.12	6.21	6.41	12.34	12.41	12.58	12.58
CONTINUED	....		1.04	1.21	1.29	CONTINUED	....					
SUNDAY & HOLIDAYS			SUNDAY & HOLIDAYS			SUNDAY & HOLIDAYS			SUNDAY & HOLIDAYS			
8.00	8.15	8.22	.....	CONTINUED	8.16	8.23	8.40	.....	CONTINUED	8.46	8.53	9.10
8.30	8.45	8.52	3.30	3.49	3.58	9.16	9.23	9.40	3.46	3.54	4.14	4.14
9.00	9.16	9.23	4.00	4.19	4.28	9.46	9.53	10.10	4.16	4.24	4.44	4.44
9.30	9.46	9.53	4.30	4.49	4.58	10.16	10.23	10.40	4.46	4.54	5.14	5.14
10.00	10.17	10.24	5.00	5.19	5.28	10.47	10.54	11.11	5.16	5.24	5.44	5.44
10.30	10.47	10.54	5.30	5.49	5.58	11.17	11.24	11.42	5.46	5.54	6.14	6.14
11.00	11.17	11.24	6.00	6.19	6.28	11.48	11.55	12.13	6.16	6.24	6.44	6.44
11.30	11.47	11.54	6.30	6.49	6.57	12.18	12.26	12.44	6.47	6.55	7.14	7.14
12.00	12.17	12.25	7.00	7.18	7.26	12.48	12.56	1.14	7.17	7.25	7.44	7.44
12.30	12.48	12.56	7.30	7.47	7.55	1.18	1.26	1.44	7.47	7.55	8.14	8.14
1.00	1.18	1.26	8.00	8.17	8.25	1.48	1.56	2.14	8.17	8.25	8.44	8.44
1.30	1.49	1.57	8.30	8.47	8.55	2.18	2.26	2.44	8.48	8.56	9.14	9.14
2.00	2.19	2.28	9.00	9.17	9.25	2.47	2.55	3.14	9.18	9.25	9.43	9.43
2.30	2.49	2.58	9.30	9.47	9.54	3.16	3.24	3.44	10.18	10.25	10.42	10.42
3.00	3.19	3.28	10.00	10.16	10.23	CONTINUED	....		11.31	11.38	11.55	11.55
CONTINUED	....		11.00	11.16	11.23	12.02	12.18	12.25	12.31	12.38	12.55	12.55

## 314 Scott at 96 Ave/Sunbury

From Surrey Central Station via City Pkwy, 104 Ave, King George Blvd (King George Station), 96 Ave, 124 St, 92 Ave, Scott to 96 Ave. Trips to Sunbury take regular route to 92 Ave, then continue via Scott Rd, 84 Ave, Brooke, Dunlop, Centre St to River Rd.

Surrey Central Station Bay 14	96 Ave at King George (E) #54998	96 Ave at Scott (E)	Sunbury (River at Centre) (E)	Surrey Central Station Bay 14	96 Ave at King George (E) #54998	96 Ave at Scott (E)	Sunbury (River at Centre) (E)
<b>MONDAY TO FRIDAY</b>				<b>SATURDAY</b>			
-	5.24	5.34	-	7.01	7.05	7.17	-
6.06	6.11	-	6.37	8.01	8.05	8.17	-
6.36	6.41	-	7.07	8.40	8.45	-	9.14
7.02	7.07	-	7.36	9.40	9.45	-	10.14
7.41	7.46	-	8.16	10.40	10.45	-	11.14
8.10	8.15	-	8.45	11.40	11.45	-	<b>12.14</b>
8.40	8.45	-	9.15	<b>12.40</b>	<b>12.45</b>	-	<b>1.15</b>
9.40	9.45	-	10.15	<b>1.40</b>	<b>1.45</b>	-	<b>2.15</b>
10.40	10.46	-	11.16	<b>2.40</b>	<b>2.46</b>	-	<b>3.16</b>
11.40	11.46	-	<b>12.16</b>	<b>3.40</b>	<b>3.45</b>	-	<b>4.15</b>
<b>12.40</b>	<b>12.46</b>	-	<b>1.17</b>	<b>4.40</b>	<b>4.45</b>	-	<b>5.14</b>
<b>1.38</b>	<b>1.44</b>	-	<b>2.17</b>	<b>5.50</b>	<b>5.55</b>	<b>6.08</b>	-
<b>2.35</b>	<b>2.41</b>	-	<b>3.17</b>	<b>6.35</b>	<b>6.40</b>	<b>6.53</b>	-
<b>3.46</b>	<b>3.52</b>	-	<b>4.28</b>	<b>7.35</b>	<b>7.41</b>	<b>7.55</b>	-
<b>4.14</b>	<b>4.20</b>	-	<b>4.56</b>	<b>8.35</b>	<b>8.40</b>	<b>8.53</b>	-
<b>4.43</b>	<b>4.50</b>	-	<b>5.26</b>	<b>9.10</b>	<b>9.15</b>	<b>9.27</b>	-
<b>5.12</b>	<b>5.19</b>	-	<b>5.56</b>	<b>10.00</b>	<b>10.05</b>	<b>10.17</b>	-
<b>5.45</b>	<b>5.51</b>	<b>6.06</b>	-	<b>10.45</b>	<b>10.50</b>	<b>11.02</b>	-
<b>6.15</b>	<b>6.21</b>	<b>6.36</b>	-	<b>11.30</b>	<b>11.34</b>	<b>11.46</b>	-
<b>6.45</b>	<b>6.51</b>	<b>7.05</b>	-	<b>12.15</b>	<b>12.19</b>	<b>12.31</b>	-
<b>7.15</b>	<b>7.21</b>	<b>7.35</b>	-	<b>SUNDAY &amp; HOLIDAYS</b>			
<b>8.15</b>	<b>8.21</b>	<b>8.35</b>	-	<b>7.50</b>	<b>7.54</b>	<b>8.05</b>	-
<b>9.15</b>	<b>9.20</b>	<b>9.34</b>	-	<b>8.50</b>	<b>8.54</b>	<b>9.05</b>	-
<b>10.15</b>	<b>10.20</b>	<b>10.32</b>	-	<b>9.50</b>	<b>9.54</b>	<b>10.06</b>	-
<b>11.15</b>	<b>11.20</b>	<b>11.32</b>	-	<b>10.50</b>	<b>10.55</b>	<b>11.08</b>	-
<b>12.15</b>	<b>12.19</b>	<b>12.30</b>	-	<b>11.50</b>	<b>11.55</b>	<b>12.07</b>	-
				<b>12.50</b>	<b>12.55</b>	<b>1.08</b>	-
				<b>1.50</b>	<b>1.55</b>	<b>2.08</b>	-
				<b>2.50</b>	<b>2.55</b>	<b>3.08</b>	-
				<b>3.50</b>	<b>3.55</b>	<b>4.09</b>	-
				<b>4.50</b>	<b>4.56</b>	<b>5.10</b>	-
				<b>5.50</b>	<b>5.55</b>	<b>6.09</b>	-
				<b>6.50</b>	<b>6.55</b>	<b>7.09</b>	-
				<b>7.50</b>	<b>7.55</b>	<b>8.09</b>	-
				<b>8.50</b>	<b>8.55</b>	<b>9.08</b>	-
				<b>9.50</b>	<b>9.55</b>	<b>10.08</b>	-
				<b>10.50</b>	<b>10.55</b>	<b>11.08</b>	-
				<b>11.50</b>	<b>11.55</b>	<b>12.07</b>	-

## 314 Surrey Central Station

From 96 Ave at Scott Rd via 96 Ave, King George Blvd (King George Station), 102 Ave, City Pkwy to Surrey Central Station. Some trips start from River Rd at Centre St via River, Brooke, 84 Ave, Scott, 96 Ave, then regular route.

Sunbury (River at Centre) #54955	96 Ave at Scott #54909	Surrey Central Station (E)	Sunbury (River at Centre) #54955	96 Ave at Scott #54909	Surrey Central Station (E)
<b>MONDAY TO FRIDAY</b>			<b>SATURDAY</b>		
-	6.24	6.39	-	7.27	7.39
6.37	6.53	7.08	-	8.26	8.38
7.07	7.23	7.38	9.14	9.31	9.45
7.36	7.52	8.07	10.14	10.31	10.45
8.16	8.32	8.48	11.14	11.31	11.45
8.45	9.01	9.17	<b>12.14</b>	<b>12.31</b>	<b>12.45</b>
9.15	9.32	9.48	<b>1.15</b>	<b>1.32</b>	<b>1.46</b>
10.15	10.32	10.48	<b>2.15</b>	<b>2.32</b>	<b>2.46</b>
11.16	11.33	11.48	<b>3.16</b>	<b>3.33</b>	<b>3.47</b>
<b>12.16</b>	<b>12.33</b>	<b>12.48</b>	<b>4.15</b>	<b>4.32</b>	<b>4.46</b>
<b>1.17</b>	<b>1.36</b>	<b>1.51</b>	<b>5.14</b>	<b>5.31</b>	<b>5.45</b>
<b>2.17</b>	<b>2.37</b>	<b>2.53</b>	-	<b>6.08</b>	<b>6.21</b>
<b>3.17</b>	<b>3.37</b>	<b>3.53</b>	-	<b>6.53</b>	<b>7.05</b>
<b>4.28</b>	<b>4.49</b>	<b>5.05</b>	-	<b>7.55</b>	<b>8.07</b>
<b>4.56</b>	<b>5.15</b>	<b>5.31</b>	-	<b>8.53</b>	<b>9.05</b>
<b>5.26</b>	<b>5.44</b>	<b>6.00</b>	-	<b>9.27</b>	<b>9.39</b>
<b>5.56</b>	<b>6.14</b>	<b>6.29</b>	-	<b>10.17</b>	<b>10.28</b>
-	<b>6.46</b>	<b>7.01</b>	-	<b>11.02</b>	<b>11.13</b>
-	<b>7.46</b>	<b>7.58</b>	-	<b>11.46</b>	<b>11.57</b>
-	<b>8.46</b>	<b>8.58</b>	-	<b>12.31</b>	<b>12.42</b>
-	<b>9.45</b>	<b>9.57</b>	<b>SUNDAY &amp; HOLIDAYS</b>		
-	<b>10.46</b>	<b>10.58</b>	-	<b>8.05</b>	<b>8.18</b>
-	<b>11.46</b>	<b>11.56</b>	-	<b>9.05</b>	<b>9.18</b>
-	<b>12.46</b>	<b>12.56</b>	-	<b>10.06</b>	<b>10.19</b>
			-	<b>11.08</b>	<b>11.21</b>
			-	<b>12.07</b>	<b>12.20</b>
			-	<b>1.08</b>	<b>1.22</b>
			-	<b>2.08</b>	<b>2.23</b>
			-	<b>3.08</b>	<b>3.22</b>
			-	<b>4.09</b>	<b>4.23</b>
			-	<b>5.10</b>	<b>5.22</b>
			-	<b>6.09</b>	<b>6.22</b>
			-	<b>7.09</b>	<b>7.21</b>
			-	<b>8.09</b>	<b>8.21</b>
			-	<b>9.08</b>	<b>9.20</b>
			-	<b>10.08</b>	<b>10.20</b>
			-	<b>11.08</b>	<b>11.19</b>
			-	<b>12.07</b>	<b>12.17</b>





## 351 Bridgeport Station/White Rock Centre

Oxford at Russell to Bridgeport Station.  
(Refer to Monday to Friday for routing)

Bridgeport Station to Oxford at North Bluff  
(Refer to Monday to Friday for routing)

Oxford at Russell #56110	White Rock Centre Bay 5	South Surrey Park & Ride Bay 3	Bridgeport Station (E)	Bridgeport Station Bay 9	South Surrey Park & Ride (E) Bay 1	White Rock Centre Bay 1 (E)
SUNDAY & HOLIDAYS				SUNDAY & HOLIDAYS		
4.25	4.30	4.39	5.06	5.20	5.49	5.55
5.25	5.30	5.39	6.06	5.40	6.11	6.18
6.05	6.10	6.19	6.46	6.00	6.31	6.38
6.27	6.32	6.42	7.09	6.20	6.51	6.58
6.47	6.52	7.02	7.29	6.40	7.11	7.18
7.07	7.12	7.22	7.49	7.00	7.31	7.38
7.27	7.32	7.42	8.09	7.15	7.46	7.53
7.47	7.52	8.02	8.29	7.30	8.01	8.08
8.04	8.09	8.19	8.45	7.45	8.17	8.24
8.19	8.24	8.34	9.00	8.00	8.32	8.39
8.34	8.39	8.49	9.15	8.15	8.48	8.55
8.49	8.54	9.04	9.30	8.30	9.03	9.10
9.04	9.09	9.20	9.46	8.45	9.18	9.25
9.19	9.24	9.35	10.01	9.01	9.34	9.42
9.34	9.39	9.51	10.17	9.17	9.50	9.58
9.49	9.54	10.06	10.32	9.33	10.07	10.15
10.04	10.09	10.21	10.47	9.49	10.23	10.31
THEN EVERY 15 MINUTES UNTIL				10.05	10.39	10.47
1.04	1.09	1.22	1.48	10.21	10.55	11.03
1.19	1.24	1.37	2.03	10.37	11.11	11.19
1.34	1.39	1.52	2.18	THEN EVERY 15 MINUTES UNTIL		
1.49	1.54	2.07	2.33	2.07	2.44	2.52
2.04	2.09	2.22	2.48	2.22	2.59	3.07
2.19	2.24	2.37	3.03	2.37	3.14	3.22
2.34	2.39	2.52	3.18	2.52	3.29	3.37
2.49	2.54	3.07	3.33	3.07	3.44	3.52
3.04	3.09	3.22	3.48	3.22	3.59	4.07
3.19	3.24	3.37	4.03	3.37	4.14	4.22
3.34	3.39	3.52	4.18	3.52	4.29	4.37
3.49	3.54	4.07	4.33	4.07	4.44	4.52
4.04	4.09	4.22	4.48	4.22	4.59	5.07
4.19	4.24	4.37	5.03	4.37	5.14	5.22
4.34	4.39	4.51	5.17	4.52	5.29	5.37
4.49	4.54	5.06	5.32	5.07	5.44	5.52
5.04	5.09	5.21	5.47	5.22	5.59	6.07
5.19	5.24	5.36	6.02	5.37	6.14	6.22
5.34	5.39	5.51	6.17	5.52	6.29	6.37
5.49	5.54	6.06	6.32	6.07	6.44	6.52
6.04	6.09	6.21	6.47	6.22	6.59	7.07
6.19	6.24	6.36	7.02	6.37	7.14	7.22
6.34	6.39	6.50	7.16	6.52	7.29	7.37
6.49	6.54	7.05	7.31	7.07	7.44	7.52
7.04	7.09	7.19	7.45	7.22	7.59	8.07
7.19	7.24	7.34	8.00	7.37	8.14	8.22
7.34	7.39	7.49	8.15	7.52	8.29	8.37
7.49	7.54	8.04	8.30	8.07	8.42	8.50
8.04	8.09	8.19	8.45	8.22	8.57	9.05
8.19	8.24	8.34	9.00	8.37	9.12	9.20
8.34	8.39	8.49	9.16	8.52	9.27	9.35
8.49	8.54	9.04	9.31	9.07	9.42	9.50
9.07	9.12	9.22	9.49	9.22	9.57	10.05
9.27	9.32	9.42	10.09	9.42	10.17	10.25
9.47	9.52	10.02	10.29	10.02	10.36	10.44
10.17	10.22	10.32	10.59	10.15	10.49	10.57
10.47	10.52	11.02	11.29	11.10	11.44	11.52
11.17	11.22	11.32	11.59	11.40	12.13	12.21
12.02	12.07	12.16	12.43	12.05	12.38	12.46
12.32	12.37	12.46	1.13	1.00	1.33	1.40
1.02	1.07	1.16	1.43	1.50	2.23	2.30

## 352 Bridgeport Station/Ocean Park

From White Rock Centre via 152 St, 16 Ave, 128 St, Crescent Rd, King George Blvd, South Surrey Park & Ride, King George Blvd, Hwy 99, Bridgeport Rd, Great Canadian Way to Bridgeport Station.

From Bridgeport Station via Great Canadian Way, Sea Island Way, Hwy 99, Massey Exchange, Hwy 99, offramp, South Surrey Park & Ride, King George Blvd, Crescent Rd, 128 St, 16 Ave, 152 St to White Rock Centre.

White Rock Centre Bay 10	128 St at 16 Ave #56155	South Surrey Park & Ride Bay 3	Bridgeport Station (E)	Bridgeport Station Bay 10	South Surrey Park & Ride (E) Bay 1	16 Ave at 128 St (E) #56095	White Rock Centre (E)
MONDAY TO FRIDAY				MONDAY TO FRIDAY			
4.39	4.48	5.00	5.23	2.58	3.38	3.47	3.54
5.09	5.18	5.30	5.54	3.23	4.03	4.12	4.19
5.39	5.48	6.00	6.26	3.53	4.33	4.42	4.49
5.58	6.08	6.20	6.48	4.13	4.53	5.02	5.09
6.18	6.28	6.40	7.08	4.33	5.10	5.18	5.25
6.38	6.48	7.00	7.29	4.53	5.30	5.38	5.45
6.58	7.08	7.20	7.49	5.13	5.50	5.58	6.05
7.28	7.38	7.50	8.19	5.33	6.10	6.18	6.25
7.58	8.08	8.20	8.49	5.53	6.30	6.38	6.45
8.28	8.38	8.50	9.19	6.23	7.00	7.08	7.15
8.59	9.09	9.21	9.50	6.53	7.30	7.38	7.45

### STOPPING PROCEDURES - 351, 352 & 354

#### - To Bridgeport Station

Stops for **pick-up and drop-off** are made at all local stops up to and including South Surrey Park & Ride, then (for 351 only) Hwy 10 at 96 St, then Massey Exchange (Hwy 99 at Steveston Hwy). **Note** - the 352 and 354 do not stop at Hwy 10 and 96 St.

#### - To White Rock

Starting at Massey Exchange (Hwy 99 at Steveston Hwy ) stops are made for both **pick-up and drop-off** at all stops to the termini.

**Note** - Only the 351 stops at Hwy 10 at 96 St for pick up and drop-off.

## 354 White Rock South/Bridgeport Station

From White Rock Centre via 152, Johnston, Pacific, Centre, Columbia, Maple, Marine, 160 St, 16 Ave, King George Blvd, 24 Ave, 160 St, 32 Ave, 32 Ave Diversion, King George Blvd South Surrey Park & Ride, King George Blvd, Hwy 99, Bridgeport Rd, Great Canadian Way to Bridgeport Station.

From Bridgeport Station via Great Canadian Way, Sea Island Way, Hwy 99, Massey Exchange, Hwy 99, offramp, South Surrey Park & Ride, King George Blvd, 32 Ave Diversion, 32 Ave, 160 St, 24 Ave, King George Blvd, 16 Ave, Stayte, Marine, Maple, Columbia, Centre, Pacific, Johnston, North Bluff to White White Rock Centre.

White Rock Centre Bay 10 160 St at 24 Ave (E) #56073	South Surrey Park & Ride Bay 3	Bridgeport Station (E)	Bridgeport Station Bay 10	South Surrey Park & Ride (E) Bay 1	24 Ave at 160 St (E) #61630	White Rock Centre (E)
<b>MONDAY TO FRIDAY</b>			<b>MONDAY TO FRIDAY</b>			
5.16	5.32	5.45	4.05	4.51	5.00	5.13
5.46	6.02	6.15	4.20	5.06	5.15	5.28
6.04	6.21	6.35	4.35	5.20	5.29	5.42
6.19	6.36	6.50	4.50	5.35	5.44	5.57
6.34	6.51	7.05	5.05	5.50	5.59	6.12
6.45	7.03	7.17	5.20	6.05	6.14	6.27
6.57	7.15	7.29	5.40	6.24	6.33	6.45
7.15	7.34	7.49	6.00	6.41	6.49	7.01
7.35	7.54	8.09				

**Secure your stroller clear of the aisle, lock the wheels and hold on.**



**This helps to ensure you and your child have a safe trip.**

## 316 Scottsdale / 316 Surrey Central Station

From Surrey Central Station via City Pkwy, 102 Ave, University Dr, Old Yale Rd, 132 St, 100 Ave, 123A St, 96 Ave, 116 St, 72 Ave, Scott Rd, Mall Access Rd, to Scottsdale Exchange.

From Scottsdale Exchange via Mall Access Rd, Scott Rd, 72 Ave, 116 St, 96 Ave, 123A St, 100 Ave, 132 St, Old Yale Rd, University Dr to Surrey Central Station.

Surrey Central Station Bay 7 96 Ave at Scott #54920 Scottsdale Exchange (E)	Surrey Central Station Bay 7 96 Ave at Scott #54920 Scottsdale Exchange (E)	Scottsdale Exchange Bay 2 96 Ave at Scott #54909 Surrey Central Station (E)	Scottsdale Exchange Bay 2 96 Ave at Scott #54909 Surrey Central Station (E)
<b>MONDAY TO FRIDAY</b>		<b>MONDAY TO FRIDAY</b>	
-	5.02 5.16	5.30	5.45 5.58
-	5.40 5.54	6.00	6.15 6.28
5.47	5.57 6.12	6.30	6.45 6.58
6.17	6.29 6.44	7.00	7.17 7.31
6.47	7.00 7.15	7.31	7.49 8.03
7.19	7.32 7.48	8.02	8.21 8.35
7.52	8.05 8.24	8.31	8.49 9.03
8.23	8.36 8.55	9.01	9.19 9.33
8.53	9.06 9.23	9.31	9.49 10.03
9.23	9.35 9.52	10.00	10.18 10.32
9.53	10.06 10.23	10.30	10.48 11.02
10.23	10.36 10.53	11.00	11.18 11.32
10.53	11.06 11.23	11.30	11.49 12.03
11.23	11.37 11.55	12.01	12.20 12.34
11.52	12.06 12.24	12.31	12.51 1.05
12.22	12.36 12.54	1.00	1.20 1.35
12.52	1.06 1.24	1.30	1.50 2.05
1.21	1.35 1.53	2.00	2.20 2.35
1.51	2.05 2.23	2.30	2.51 3.06
CONTINUED . . .		CONTINUED . . .	
<b>SATURDAY</b>		<b>SATURDAY</b>	
6.34	6.44 6.58	6.02	6.18 6.28
7.08	7.18 7.32	6.30	6.46 6.58
7.42	7.54 8.11	7.00	7.16 7.28
8.12	8.24 8.41	7.30	7.46 7.58
8.42	8.54 9.11	8.00	8.16 8.29
9.12	9.24 9.41	8.30	8.46 8.59
9.42	9.54 10.11	9.00	9.16 9.29
10.12	10.24 10.42	9.30	9.46 9.59
10.42	10.54 11.12	10.00	10.17 10.30
11.12	11.24 11.43	10.30	10.48 11.01
11.42	11.54 12.13	11.00	11.18 11.31
12.12	12.25 12.44	11.30	11.48 12.01
12.42	12.55 1.15	12.00	12.19 12.32
1.12	1.25 1.45	12.30	12.50 1.03
1.42	1.55 2.15	1.00	1.20 1.33
2.12	2.25 2.45	1.30	1.50 2.03
2.42	2.55 3.15	2.00	2.20 2.33
3.12	3.25 3.45	2.29	2.49 3.02
3.42	3.55 4.15	3.00	3.20 3.33
CONTINUED . . .		CONTINUED . . .	
<b>SUNDAY &amp; HOLIDAYS</b>		<b>SUNDAY &amp; HOLIDAYS</b>	
8.35	8.47 9.03	8.10	8.25 8.39
9.35	9.47 10.03	9.10	9.26 9.39
10.35	10.48 11.05	10.21	10.38 10.51
11.35	11.49 12.06	11.21	11.38 11.51
12.35	12.49 1.06	12.21	12.39 12.52
1.35	1.49 2.07	1.21	1.40 1.54
2.35	2.49 3.07	2.21	2.40 2.55
3.35	3.49 4.07	3.21	3.40 3.54
4.35	4.49 5.07	4.21	4.40 4.54
CONTINUED . . .		CONTINUED . . .	

## 340 22nd Street Station / 340 Scottsdale

From Scottsdale Exchange via Mall Access Rd, Scott Rd, 64 Ave, Kittson Parkway, 64 Ave, Hwy 91, Alex Fraser Bridge, Cliveden Interchange, Hwy 91, Hwy 91A, Howes St Interchange, Hwy 91A, Queensborough Bridge, bus lane, 23 St, 7 Ave to 22nd Street Station.

From 22nd Street Station via 7 Ave, 20 St, Marine, access lane, Queensborough Bridge, Hwy 91A, Howes St Interchange, Hwy 91A, Hwy 91, Cliveden Interchange, Hwy 91, Alex Fraser Bridge, Hwy 91, 64 Ave, Kittson Parkway, 64 Ave, Scott Rd, Mall Access Rd to Scottsdale Exchange.

Scottsdale Exchange Bay 3 22nd Street Station (E)	22nd Street Station Bay 1 Scottsdale Exchange (E)	Scottsdale Exchange Bay 3 22nd Street Station (E)	22nd Street Station Bay 1 Scottsdale Exchange (E)	Scottsdale Exchange Bay 3 22nd Street Station (E)	22nd Street Station Bay 1 Scottsdale Exchange (E)
MON TO FRI	MON TO FRI	SATURDAY	SATURDAY	SUN & HOL	SUN & HOL
5:17 5:41	4:48 5:12	5:40 6:03	5:11 5:35	5:48 6:08	5:22 5:43
5:32 5:56	5:03 5:27	6:00 6:23	5:31 5:55	6:18 6:39	5:49 6:10
5:47 6:11	5:18 5:42	6:20 6:43	5:51 6:15	6:40 7:01	6:13 6:34
6:02 6:28	5:33 5:57	6:40 7:03	6:10 6:34	7:00 7:21	6:33 6:54
6:18 6:48	5:49 6:13	7:00 7:23	6:30 6:54	7:20 7:41	6:53 7:14
6:32 7:02	6:03 6:27	7:20 7:43	6:50 7:14	7:40 8:01	7:13 7:34
6:47 7:17	6:10 6:34	7:40 8:03	7:10 7:34	8:00 8:22	7:33 7:54
7:02 7:32	6:27 6:51	8:00 8:23	7:30 7:54	8:19 8:41	7:53 8:14
7:17 7:49	6:43 7:07	8:20 8:44	7:50 8:14	8:38 9:00	8:11 8:33
7:32 8:04	7:00 7:24	8:40 9:04	8:10 8:34	8:57 9:19	8:30 8:52
7:47 8:19	7:15 7:41	9:00 9:24	8:30 8:54	9:20 9:42	8:52 9:14
8:02 8:34	7:31 7:57	9:20 9:44	8:50 9:14	9:51 10:14	9:24 9:46
8:22 8:52	7:49 8:17	9:50 10:14	9:20 9:44	10:21 10:44	9:51 10:14
8:42 9:10	8:09 8:37	10:20 10:46	9:50 10:14	10:52 11:17	10:22 10:46
9:02 9:28	8:25 8:53	10:52 11:18	10:20 10:47	11:24 11:50	10:53 11:18
9:22 9:48	8:40 9:08	11:24 11:50	10:52 11:19	11:56 12:22	11:25 11:50
9:42 10:07	8:55 9:23	11:56 12:22	11:24 11:51	12:28 12:53	11:56 12:22
EVERY 30 MIN- UTES UNTIL 12:42 1:07	9:27 9:55 9:57 10:23 10:29 10:55	12:28 12:54 1:00 1:26 1:32 1:58	11:56 12:23 12:28 12:55 1:00 1:27	1:00 1:24 1:32 1:56 2:04 2:28	12:28 12:54 1:00 1:26 1:31 1:58
1:12 1:37	EVERY 30 MIN- UTES UNTIL	2:04 2:30	1:32 1:59	2:36 3:00	2:03 2:30
1:42 2:08	2:36 3:02	2:36 3:02	2:04 2:31	3:08 3:32	2:35 3:02
2:12 2:40	2:38 3:10	3:08 3:34	2:36 3:03	3:40 4:04	3:07 3:34
2:31 3:01	2:53 3:25	3:30 3:56	2:58 3:25	4:12 4:36	3:39 4:06
3:02 3:34	3:08 3:40	3:50 4:16	3:18 3:45	4:44 5:08	4:11 4:38
3:20 3:52	3:18 3:50	4:12 4:38	3:40 4:07	5:16 5:40	4:43 5:10
3:35 4:07	3:33 4:05	4:34 4:59	4:02 4:29	5:48 6:10	5:15 5:42
3:50 4:22	3:48 4:20	4:54 5:19	4:22 4:49	6:22 6:43	5:48 6:14
4:05 4:37	4:02 4:34	5:16 5:41	4:44 5:11	6:54 7:15	6:21 6:46
4:20 4:52	4:16 4:49	5:38 6:03	5:06 5:33	7:28 7:48	6:54 7:18
4:35 5:07	4:31 5:05	5:58 6:23	5:26 5:53	8:00 8:20	7:26 7:50
4:50 5:22	4:46 5:20	6:22 6:47	5:48 6:15	8:32 8:52	7:58 8:22
5:05 5:35	5:01 5:34	6:54 7:19	6:10 6:35	9:02 9:22	8:30 8:54
5:20 5:50	5:16 5:49	7:28 7:50	6:30 6:55	9:32 9:52	9:00 9:24
5:35 6:02	5:30 6:02	8:00 8:22	6:54 7:19	10:02 10:22	9:30 9:54
5:45 6:12	5:43 6:15	8:32 8:54	7:25 7:50	11:02 11:22	10:01 10:24
6:00 6:26	6:00 6:28	9:02 9:24	7:57 8:22	12:02 12:22	10:31 10:54
6:20 6:46	6:15 6:43	9:32 9:54	8:29 8:54		11:32 11:54
6:35 6:59	6:30 6:58	10:02 10:24	8:59 9:24		12:33 12:54
6:50 7:14	6:45 7:13	11:02 11:24	9:29 9:54		
7:05 7:27	7:00 7:25	12:02 12:24	9:59 10:24		
7:20 7:42	7:15 7:40		10:29 10:54		
7:35 7:57	7:32 7:57		11:30 11:54		
7:50 8:12	7:47 8:12		12:30 12:54		
8:05 8:27	8:02 8:27				
8:20 8:42	8:22 8:46				
8:35 8:57	8:42 9:06				
8:55 9:17	9:02 9:26				
9:15 9:37	9:22 9:46				
9:35 9:57	9:42 10:06				
9:55 10:17	10:02 10:26				
10:15 10:37	10:22 10:46				
10:35 10:57	10:42 11:06				
11:05 11:26	11:02 11:26				
11:35 11:56	11:32 11:56				
12:05 12:26	12:02 12:26				
12:35 12:56	12:32 12:56				

## 388 22nd Street Station 388 Carvolth Exchange

From Carvolth Exchange via 202 St, 91A Ave, 200 St, 201 St, 96 Ave, 96 Ave Connector, Golden Ears Way, 96 Ave, 168 St, 88 Ave, Nordel Way, Hwy 91, Cliveden Interchange, Hwy 91, Hwy 91A, Howes St Interchange, Hwy 91A, Queensborough Bridge, bus lane, 23 St, 7 Ave, to 22nd Street Station.

From 22nd Street Station via 7 Ave, 20 St, Marine, access lane, Queensborough Bridge, Hwy 91A, Howes St Interchange, Hwy 91A, Hwy 91, Cliveden Interchange, Hwy 91, Nordel Way, 88 Ave, 168 St, 96 Ave, Golden Ears Way, 96 Ave Connector, 96 Ave, 200 St, 91A Ave, 202 St, to Carvolth Exchange.

Carvolth Exchange Bay 7	Nordel Way at Scott #61190	22nd Street Station (E)	22nd Street Station Bay 1	Nordel Way at Scott #61189	Carvolth Exchange (E)
MONDAY TO FRIDAY			MONDAY TO FRIDAY		
5:25	6:03	6:24	5:05	5:24	6:05
5:45	6:25	6:49	5:35	5:54	6:35
6:15	6:55	7:19	6:05	6:25	7:07
6:45	7:27	7:51	6:30	6:50	7:34
7:15	8:01	8:25	7:00	7:21	8:06
7:45	8:33	8:55	7:30	7:51	8:30
8:15	9:02	9:24	7:45	8:07	8:50
8:35	9:18	9:39	8:05	8:27	9:09
9:05	9:48	10:09	8:35	8:56	9:35
2:45	3:34	3:55	2:40	3:06	3:57
3:15	4:05	4:28	3:10	3:36	4:27
3:45	4:35	4:58	3:40	4:07	4:59
4:15	5:05	5:28	4:10	4:37	5:26
4:45	5:29	5:51	4:40	5:08	5:56
5:15	5:59	6:20	5:10	5:36	6:22
5:45	6:27	6:47	5:40	6:05	6:48
6:15	6:57	7:17	6:10	6:31	7:12
			6:40	7:01	7:42
			7:10	7:30	8:10

## 391 Scott Road Station / 391 Scottsdale

From Scottsdale Exchange via Mall Access Rd, Scott Rd, 72 Ave, 116 St, 96 Ave, Scott Rd, access road to Scott Road Station.

From Scott Road Station via access road, Scott Rd, 96 Ave, 116 St, 72 Ave, Scott Rd, Mall Access Rd to Scottsdale Exchange.

Scottsdale Exchange Bay 9	Scott at 96 Ave (E) #54910	Scott Road Station (E)
5.21	5.37	5.45
5.51	6.07	6.15
6.22	6.40	6.50
6.50	7.08	7.18
7.21	7.40	7.50
7.56	8.15	8.25

Scott Road Station Bay 8	96 Ave at Scott (E) #54920	Scottsdale Exchange (E)
<b>3.47</b>	<b>3.57</b>	<b>4.16</b>
<b>4.17</b>	<b>4.27</b>	<b>4.46</b>
<b>4.50</b>	<b>5.00</b>	<b>5.19</b>
<b>5.23</b>	<b>5.33</b>	<b>5.52</b>
<b>6.07</b>	<b>6.17</b>	<b>6.36</b>

## 401 Richmond-Brighouse Station

From Steveston Village via Chatham, No. 1 Rd, Westminster Hwy, No. 3 Rd, to Richmond-Brighouse Station.

Steveston-Exchange Bay 2 Richmond-Brighouse Station (E)	Steveston-Exchange Bay 2 Richmond-Brighouse Station (E)	Steveston-Exchange Bay 2 Richmond-Brighouse Station (E)	Steveston-Exchange Bay 2 Richmond-Brighouse Station (E)	Steveston-Exchange Bay 2 Brighouse Station (E)	Steveston-Exchange Bay 2 Brighouse Station (E)
MON TO FRI	MON TO FRI	SATURDAY	SATURDAY	SUN & HOL	SUN & HOL
4.41 4.56	...CONTINUED	5.04 5.20	...CONTINUED	5.14 5.29	...CONTINUED
5.01 5.16	<b>4.08 4.30</b>	5.34 5.50	<b>2.26 2.50</b>	5.44 5.59	<b>5.06 5.27</b>
5.21 5.36	<b>4.20 4.42</b>	6.04 6.20	<b>2.41 3.05</b>	6.14 6.29	<b>5.26 5.47</b>
5.33 5.48	<b>4.32 4.54</b>	6.34 6.50	<b>2.56 3.20</b>	6.42 6.59	<b>5.46 6.07</b>
5.47 6.03	<b>4.42 5.04</b>	7.01 7.20	<b>3.11 3.35</b>	7.11 7.29	<b>6.08 6.27</b>
6.01 6.18	<b>4.54 5.16</b>	7.21 7.40	<b>3.26 3.50</b>	7.41 7.59	<b>6.28 6.47</b>
6.16 6.33	<b>5.06 5.28</b>	7.41 8.00	<b>3.41 4.05</b>	8.03 8.21	<b>6.48 7.07</b>
6.31 6.48	<b>5.18 5.40</b>	8.00 8.20	<b>3.56 4.20</b>	8.23 8.41	<b>7.08 7.27</b>
6.44 7.03	<b>5.30 5.52</b>	8.15 8.35	<b>4.12 4.35</b>	8.42 9.01	<b>7.28 7.47</b>
6.59 7.18	<b>5.47 6.09</b>	8.30 8.50	<b>4.27 4.50</b>	9.02 9.21	<b>7.49 8.07</b>
7.13 7.33	<b>6.02 6.24</b>	8.44 9.05	<b>4.43 5.05</b>	9.21 9.41	<b>8.09 8.27</b>
7.28 7.48	<b>6.17 6.39</b>	8.59 9.20	<b>4.58 5.20</b>	9.39 10.01	<b>8.29 8.47</b>
7.42 8.03	<b>6.32 6.54</b>	9.13 9.35	<b>5.13 5.35</b>	9.59 10.21	<b>8.57 9.14</b>
7.57 8.18	<b>6.50 7.09</b>	9.28 9.50	<b>5.28 5.50</b>	10.19 10.41	<b>9.26 9.43</b>
8.12 8.33	<b>7.05 7.24</b>	9.42 10.05	<b>5.43 6.05</b>	10.41 11.03	<b>9.55 10.12</b>
8.27 8.48	<b>7.20 7.39</b>	9.57 10.20	<b>6.04 6.26</b>	11.03 11.25	<b>10.25 10.42</b>
8.42 9.03	<b>7.35 7.54</b>	10.12 10.35	<b>6.25 6.45</b>	11.24 11.47	<b>11.25 11.39</b>
8.57 9.18	<b>7.55 8.14</b>	10.27 10.50	<b>6.45 7.05</b>	11.44 <b>12.07</b>	12.25 12.39
9.11 9.33	<b>8.25 8.44</b>	10.42 11.05	<b>7.05 7.25</b>	<b>12.04 12.27</b>	1.25 1.39
9.26 9.48	<b>8.55 9.14</b>	10.57 11.20	<b>7.26 7.45</b>	<b>12.24 12.47</b>	
9.41 10.03	<b>9.25 9.44</b>	11.12 11.35	<b>7.46 8.05</b>	<b>12.44 1.07</b>	
9.56 10.18	<b>9.57 10.14</b>	11.27 11.50	<b>8.06 8.25</b>	<b>1.04 1.27</b>	
10.11 10.33	<b>10.27 10.44</b>	11.40 <b>12.05</b>	<b>8.27 8.45</b>	<b>1.24 1.47</b>	
10.26 10.48	<b>10.57 11.14</b>	11.55 <b>12.20</b>	<b>8.47 9.05</b>	<b>1.44 2.07</b>	
10.41 11.03	<b>11.27 11.44</b>	<b>12.10 12.35</b>	<b>9.17 9.35</b>	<b>2.04 2.27</b>	
10.56 11.18	12.22 12.39	<b>12.25 12.50</b>	<b>9.49 10.07</b>	<b>2.24 2.47</b>	
11.09 11.33	1.24 1.41	<b>12.40 1.05</b>	<b>10.22 10.40</b>	<b>2.44 3.07</b>	
11.24 11.48		<b>12.55 1.20</b>	<b>11.22 11.40</b>	<b>3.04 3.27</b>	
11.39 <b>12.03</b>		<b>1.10 1.35</b>	12.25 12.40	<b>3.24 3.47</b>	
11.54 <b>12.18</b>		<b>1.25 1.50</b>	1.26 1.41	<b>3.44 4.07</b>	
<b>12.09 12.33</b>		<b>1.40 2.05</b>		<b>4.04 4.27</b>	
<b>12.24 12.48</b>		<b>1.55 2.20</b>		<b>4.24 4.47</b>	
<b>12.41 1.03</b>		<b>2.11 2.35</b>		<b>4.44 5.07</b>	
<b>12.56 1.18</b>		CONTINUED...		CONTINUED...	
<b>1.10 1.33</b>					
<b>1.25 1.48</b>					
<b>1.40 2.03</b>					
<b>1.55 2.18</b>					
<b>2.09 2.33</b>					
<b>2.24 2.48</b>					
<b>2.38 3.02</b>					
<b>2.51 3.15</b>					
<b>2.59 3.23</b>					
<b>3.20 3.42</b>					
<b>3.32 3.54</b>					
<b>3.44 4.09</b>					
<b>3.56 4.18</b>					
CONTINUED...					

## 401 One Road

From Richmond-Brighouse via No. 3 Rd, Westminster Hwy, No. 1 Rd to Steveston Hwy; then some trips via Steveston Hwy, 4 Ave, Chatham to 3 Ave (Steveston Exchange Bay 1); or other trips via No. 1 Rd, Chatham to 2 Ave (Steveston Exchange Bay 3)

Richmond-Brighouse Station Bay 3	Steveston Exchange Bay 1 (E)	Steveston Exchange Bay 3 (E)	Richmond-Brighouse Station Bay 3	Steveston Exchange Bay 1 (E)	Steveston Exchange Bay 3 (E)	Richmond-Brighouse Station Bay 3	Steveston Exchange Bay 1 (E)	Steveston Exchange (E)	Richmond-Brighouse Station Bay 3	Steveston Exchange Bay 1 (E)	Steveston Exchange (E)
<b>MONDAY TO FRIDAY</b>			<b>..CONTINUED</b>			<b>SATURDAY</b>			<b>SUNDAY &amp; HOL</b>		
4.40	4.55	-	5.53	6.17	-	2.06	2.29	-	12.39	1.03	-
5.00	5.15	-	6.07	6.31	-	2.21	2.44	-	12.59	1.23	-
5.18	5.33	-	6.22	6.46	-	2.36	2.59	-	1.19	1.43	-
5.33	5.48	-	6.37	6.59	-	2.51	3.14	-	1.39	2.03	-
5.48	6.04	-	6.52	7.14	-	3.06	3.30	-	1.59	2.23	-
6.03	6.19	-	7.07	7.29	-	3.21	3.45	-	2.19	2.43	-
6.18	6.34	-	7.22	7.44	-	3.36	4.00	-	2.39	3.02	-
6.33	6.50	-	7.37	-	7.55	3.51	4.15	-	2.59	3.22	-
6.48	7.07	-	7.52	8.11	-	4.06	4.30	-	3.19	3.42	-
7.03	7.22	-	8.07	-	8.25	4.21	4.45	-	3.39	4.02	-
7.18	7.38	-	8.26	8.45	-	4.36	5.00	-	3.59	4.22	-
7.33	7.54	-	8.56	9.15	-	4.51	5.15	-	4.19	4.42	-
7.48	8.09	-	9.26	9.45	-	5.06	5.30	-	4.39	5.02	-
8.03	8.24	-	9.56	10.15	-	5.21	5.45	-	4.59	5.22	-
8.18	8.39	-	10.28	10.46	-	5.36	5.59	-	5.19	5.42	-
8.33	8.54	-	10.58	11.16	-	5.51	6.14	-	5.39	6.02	-
8.48	9.09	-	11.28	11.46	-	6.06	6.29	-	5.59	6.22	-
9.03	9.25	-	11.58	12.16	-	6.21	6.44	-	6.19	6.42	-
9.18	9.40	-	12.28	-	12.44	6.39	-	7.01	6.39	7.02	-
9.33	9.55	-	1.58	2.14	-	6.57	7.20	-	6.59	7.22	-
9.48	10.10	-	2.37	-	2.52	7.17	7.40	-	7.19	7.41	-
10.03	10.25	-	7.37	7.58	-	7.37	7.58	-	7.39	8.00	-
10.18	10.40	-	7.57	8.18	-	7.57	8.18	-	7.59	8.20	-
10.33	10.55	-	8.17	8.37	-	8.17	8.37	-	8.19	8.39	-
10.48	11.10	-	<b>SATURDAY</b>			8.39	8.59	-	8.39	-	8.57
11.03	11.25	-	5.41	5.56	-	9.01	9.21	-	8.59	9.19	-
11.18	11.40	-	6.10	6.26	-	9.23	9.43	-	9.29	9.49	-
11.33	11.58	-	6.39	6.55	-	9.53	10.13	-	9.59	10.19	-
11.48	12.13	-	7.09	7.26	-	10.23	10.43	-	10.29	10.48	-
12.03	12.28	-	7.31	7.48	-	10.53	11.13	-	11.00	11.19	-
12.18	12.43	-	8.06	8.24	-	11.51	12.11	-	12.00	12.19	-
12.33	12.58	-	8.21	8.39	-	12.51	1.08	-	1.00	1.16	-
12.48	1.13	-	8.36	8.56	-	1.52	2.09	-	2.00	2.15	-
1.03	1.28	-	8.51	9.11	-	2.33	-	2.49	2.33	-	2.46
1.18	1.43	-	9.06	9.26	-	<b>SUNDAY &amp; HOL</b>					
1.33	1.57	-	9.21	9.41	-	5.45	6.01	-			
1.48	2.12	-	9.36	9.57	-	6.15	6.31	-			
2.03	2.27	-	9.51	10.12	-	6.45	7.01	-			
2.18	2.42	-	10.06	10.27	-	7.15	7.33	-			
2.33	2.59	-	10.21	10.42	-	7.45	8.03	-			
2.48	3.14	-	10.36	10.57	-	8.15	8.33	-			
3.02	3.28	-	10.51	11.12	-	8.35	8.53	-			
3.16	3.42	-	11.06	11.27	-	8.55	9.13	-			
3.29	3.55	-	11.21	11.42	-	9.15	9.34	-			
3.41	4.07	-	11.36	11.57	-	9.35	9.54	-			
3.53	4.19	-	11.51	12.12	-	9.55	10.14	-			
4.05	4.29	-	12.06	12.29	-	10.15	10.36	-			
4.17	4.41	-	12.21	12.44	-	10.35	10.56	-			
4.29	4.53	-	12.36	12.59	-	10.55	11.16	-			
4.41	5.05	-	1.06	1.29	-	11.15	11.36	-			
4.53	5.17	-	1.21	1.44	-	11.37	11.59	-			
5.05	5.29	-	1.36	1.59	-	11.59	12.21	-			
5.17	5.41	-	1.51	2.14	-	12.19	12.41	-			
5.29	5.53	-	6.02	-	-			-			
5.41	6.02	-						-			
CONTINUED...			CONTINUED...			CONTINUED...					

## 402 Richmond-Brighouse Station/Two Road

From Steveston Village via Chatham, No. 1 Rd, Moncton, No. 2 Rd, Blundell, No. 3 Rd to Richmond-Brighouse Station.

From Richmond-Brighouse Station via No. 3 Rd, Blundell, No. 2 Rd, Moncton to No. 1 Rd; then some trips via No. 1 Rd, Steveston Hwy, 4 Ave, Chatham to 3 Ave (Steveston Exchange Bay 1).

Steveston-Exchange Bay 2	Richmond-Brighouse Station (E)	Steveston-Exchange Bay 2	Richmond-Brighouse Station (E)	Richmond-Brighouse Station Bay 1	No. 1 Rd at Moncton (E)	Steveston Exchange Bay 1 (E)	Richmond-Brighouse Station Bay 1	No. 1 Rd at Moncton (E)	Steveston Exchange Bay 1 (E)
<b>MONDAY TO FRIDAY</b>				<b>MONDAY TO FRIDAY</b>					
4.36	4.53	...	...	5.02	5.16	5.21	...	...	...
5.06	5.23	3.48	4.12	5.32	5.46	5.51	4.20	4.40	4.47
5.38	5.57	4.03	4.27	6.02	6.16	6.21	4.35	4.55	5.02
6.01	6.21	4.18	4.42	6.15	6.31	6.36	4.50	5.10	5.17
6.16	6.37	4.33	4.57	6.30	6.46	6.51	5.05	5.25	5.32
6.31	6.52	4.48	5.12	6.45	7.01	7.06	5.20	5.40	5.47
6.46	7.07	5.03	5.25	7.00	7.16	7.21	5.35	5.55	6.02
7.01	7.23	5.18	5.40	7.15	7.32	7.38	5.50	6.10	6.17
7.15	7.37	5.33	5.55	7.30	7.47	7.53	6.05	6.25	6.32
7.30	7.52	5.48	6.10	7.45	8.04	8.10	6.20	6.43	-
7.45	8.19	6.03	6.25	8.00	8.19	8.25	6.35	6.55	7.02
8.00	8.24	6.18	6.40	8.16	8.35	8.41	6.50	7.10	7.17
8.15	8.39	6.33	6.55	8.31	8.50	8.56	7.05	7.25	7.32
8.31	8.57	6.48	7.10	8.47	9.06	9.12	7.22	7.42	7.49
8.46	9.12	7.06	7.28	9.02	9.21	9.27	7.42	8.01	8.07
9.01	9.27	7.24	7.46	9.17	9.36	9.42	8.12	8.30	8.36
9.17	9.43	7.43	8.03	9.32	9.51	9.57	8.42	9.00	9.06
9.32	9.58	8.13	8.33	9.53	10.12	10.18	9.12	9.29	9.35
9.47	10.13	8.43	9.03	10.18	10.37	10.43	9.42	9.59	10.05
10.02	10.28	9.13	9.32	10.43	11.02	11.08	10.12	10.29	10.35
10.30	10.56	9.43	10.03	11.09	11.28	11.34	11.23	11.39	11.44
11.00	11.26	10.13	10.33	11.35	11.55	12.02	12.27	12.43	12.48
11.30	11.56	10.56	11.16	12.05	12.25	12.32	1.45	2.01	2.06
12.00	12.26	11.56	12.16	12.35	12.56	1.03			
12.30	12.56	1.05	1.25	1.05	1.26	1.33			
1.00	1.26			1.35	1.56	2.03			
1.28	1.54			2.05	2.26	2.33			
1.48	2.14			2.25	2.46	2.53			
2.08	2.34			2.45	3.06	3.13			
2.28	2.54			3.05	3.27	3.34			
2.48	3.16			3.21	3.43	3.50			
3.03	3.31			3.36	3.58	4.05			
3.18	3.44			3.50	4.10	4.17			
3.33	3.59			4.05	4.25	4.32			
CONTINUED...				CONTINUED...					



## 403 Bridgeport Station

From Riverport Recreation Complex via Entertainment Blvd, Steveston Hwy, No. 3 Rd to Richmond-Brighthouse Station; continuing via No. 3 Rd, Bridgeport Rd, Great Canadian Way to Bridgeport Station.

Riverport Recreation Complex #56647	Steveston Hwy at No. 5 Rd #56600 (E)	Richmond-Brighthouse Station Bay 4	Bridgeport Station (E)	Riverport Recreation Complex #56647	Steveston Hwy at No. 5 Rd #56600 (E)	Richmond-Brighthouse Station Bay 4	Bridgeport Station (E)
<b>MONDAY TO FRIDAY</b>							
4.32	4.36	4.51	5.00	2.26	...CONTINUED	2.33	2.54
4.56	5.00	5.15	5.24	2.39	2.48	3.09	3.24
5.18	5.22	5.37	5.46	2.54	3.03	3.24	3.39
5.38	5.42	5.59	6.08	3.09	3.18	3.39	3.54
5.53	5.57	6.14	6.23	3.24	3.33	3.54	4.09
6.07	6.11	6.28	6.38	3.39	3.48	4.09	4.24
6.23	6.27	6.44	6.54	3.54	4.03	4.24	4.39
6.39	6.43	7.00	7.10	4.05	4.14	4.35	4.51
6.49	6.53	7.12	7.22	4.17	4.26	4.47	5.03
7.00	7.04	7.23	7.34	4.32	4.39	4.59	5.15
7.10	7.15	7.35	7.46	4.44	4.51	5.11	5.27
7.22	7.27	7.47	7.58	4.56	5.03	5.23	5.39
7.34	7.39	7.59	8.10	5.08	5.15	5.35	5.51
7.43	7.50	8.10	8.22	5.21	5.28	5.47	6.03
7.53	8.00	8.20	8.32	5.33	5.40	5.59	6.15
8.02	8.09	8.29	8.41	5.45	5.52	6.11	6.27
8.11	8.18	8.38	8.50	5.59	6.06	6.25	6.39
8.20	8.27	8.47	8.59	6.11	6.18	6.37	6.51
8.30	8.37	8.57	9.09	6.29	6.33	6.50	7.03
8.40	8.47	9.07	9.19	6.41	6.45	7.02	7.15
8.51	8.58	9.18	9.30	7.05	7.09	7.25	7.37
9.02	9.09	9.29	9.41	7.27	7.31	7.47	7.59
9.13	9.20	9.40	9.52	7.57	8.01	8.17	8.29
9.23	9.30	9.50	10.03	8.29	8.33	8.48	8.59
9.35	9.42	10.02	10.15	8.59	9.03	9.18	9.29
9.55	10.02	10.22	10.35	9.29	9.33	9.48	9.59
10.16	10.23	10.43	10.56	10.00	10.04	10.19	10.29
10.36	10.40	11.00	11.15	10.30	10.34	10.49	10.59
10.56	11.00	11.20	11.35	11.00	11.03	11.18	11.27
11.16	11.20	11.40	11.55	11.30	11.33	11.48	11.57
11.36	11.40	12.00	12.15	12.00	12.03	12.18	12.27
11.56	12.00	12.20	12.35	12.30	12.33	12.48	12.57
12.16	12.20	12.40	12.55	1.00	1.03	1.18	1.27
12.36	12.40	1.00	1.15	1.07	1.10	-	-
12.56	1.00	1.20	1.35	1.37	1.40	-	-
1.16	1.20	1.40	1.55	2.14	2.17	-	-
1.35	1.40	2.00	2.15	-	-	-	-
1.52	1.59	2.20	2.35	-	-	-	-
2.09	2.16	2.37	2.52	-	-	-	-
<b>CONTINUED...</b>							

## 403 Bridgeport Station

Riverport Recreation Complex to Bridgeport Station.  
(Refer to Monday to Friday for routing)

Riverport Recreation Complex #56647	Steveston Hwy at No. 5 Rd #56600 (E)	Richmond-Brighthouse Station Bay 4	Bridgeport Station (E)	Riverport Recreation Complex #56647	Steveston Hwy at No. 5 Rd #56600 (E)	Richmond-Brighthouse Station Bay 4	Bridgeport Station (E)
<b>SATURDAY</b>							
4.30	4.33	4.49	4.57	2.54	...CONTINUED	3.01	3.22
5.05	5.08	5.24	5.32	3.10	3.18	3.37	3.55
5.36	5.39	5.55	6.04	3.25	3.33	3.52	4.10
6.08	6.11	6.27	6.36	3.42	3.50	4.09	4.25
6.40	6.43	7.00	7.10	3.57	4.05	4.24	4.40
7.06	7.09	7.26	7.38	4.12	4.20	4.39	4.55
7.35	7.38	7.55	8.08	4.27	4.35	4.54	5.10
8.03	8.07	8.25	8.38	4.42	4.50	5.09	5.25
8.23	8.27	8.45	8.58	4.58	5.06	5.24	5.40
8.42	8.45	9.04	9.18	5.13	5.21	5.39	5.55
8.56	8.59	9.19	9.33	5.28	5.36	5.54	6.10
9.11	9.14	9.34	9.48	5.43	5.51	6.09	6.25
9.24	9.28	9.48	10.03	5.58	6.05	6.22	6.40
9.39	9.43	10.03	10.18	6.17	6.24	6.41	6.59
9.53	9.57	10.18	10.33	6.39	6.46	7.02	7.18
10.08	10.12	10.33	10.48	7.01	7.05	7.21	7.37
10.22	10.27	10.48	11.03	7.20	7.24	7.40	7.56
10.37	10.42	11.03	11.18	7.42	7.46	8.02	8.18
10.51	10.56	11.17	11.33	8.12	8.16	8.32	8.48
11.06	11.11	11.32	11.48	8.46	8.49	-	-
11.22	11.27	11.48	12.04	8.44	8.48	9.04	9.18
11.37	11.42	12.03	12.19	9.14	9.18	9.34	9.48
11.50	11.55	12.16	12.34	9.48	9.52	10.08	10.18
12.06	12.11	12.32	12.50	10.18	10.22	10.38	10.48
12.18	12.25	12.46	1.06	10.49	10.53	11.08	11.18
12.33	12.40	1.01	1.21	11.14	11.18	11.33	11.43
12.47	12.54	1.15	1.37	11.40	11.43	11.57	12.06
1.03	1.10	1.31	1.53	12.05	12.08	12.22	12.31
1.19	1.26	1.47	2.09	12.45	12.48	1.02	1.11
1.35	1.42	2.03	2.25	1.10	1.13	1.27	1.36
1.50	1.57	2.18	2.40	1.48	1.51	-	-
2.05	2.12	2.33	2.55	2.13	2.16	-	-
2.21	2.28	2.50	3.10	-	-	-	-
2.36	2.43	3.05	3.25	-	-	-	-
<b>CONTINUED...</b>							

## 403 Bridgeport Station

Riverport Recreation Complex to Bridgeport Station.  
(Refer to Monday to Friday for routing)

Riverport Recreation Complex #56647	Steveston Hwy at No. 5 Rd #56600 (E)	Richmond-Brighouse Station Bay 4	Bridgeport Station (E)	Riverport Recreation Complex #56647	Steveston Hwy at No. 5 Rd #56600 (E)	Richmond-Brighouse Station Bay 4	Bridgeport Station (E)
<b>SUNDAY &amp; HOLIDAYS</b>							
				.. CONTINUED			
4.53	4.56	5.12	5.21	4.07	4.16	4.37	4.51
5.23	5.26	5.42	5.51	4.26	4.33	4.52	5.06
5.53	5.56	6.12	6.21	4.41	4.48	5.07	5.21
6.22	6.25	6.41	6.51	4.46	4.53	5.12	5.36
6.52	6.55	7.11	7.21	5.11	5.18	5.37	5.51
7.16	7.19	7.35	7.45	5.27	5.34	5.52	6.06
7.38	7.41	7.58	8.09	5.42	5.49	6.07	6.21
7.57	8.00	8.18	8.29	6.00	6.06	6.22	6.36
8.18	8.21	8.39	8.50	6.15	6.21	6.37	6.51
8.38	8.42	9.00	9.11	6.32	6.37	6.53	7.06
8.55	8.59	9.19	9.32	6.47	6.52	7.08	7.21
9.16	9.20	9.40	9.53	7.02	7.07	7.23	7.36
9.37	9.40	10.00	10.14	7.22	7.27	7.43	7.56
9.57	10.00	10.20	10.34	7.47	7.50	8.05	8.16
10.17	10.20	10.40	10.54	8.08	8.11	8.26	8.36
10.35	10.38	10.58	11.14	8.28	8.31	8.46	8.56
10.53	10.56	11.16	11.34	8.58	9.01	9.16	9.26
11.13	11.16	11.36	11.54	9.30	9.33	9.48	9.58
11.31	11.36	11.56	12.14	10.02	10.05	10.20	10.30
11.51	11.56	12.16	12.34	10.35	10.38	10.53	11.02
12.11	12.16	12.36	12.54	11.07	11.10	11.25	11.34
12.30	12.36	12.56	1.14	11.39	11.42	11.56	12.04
12.49	12.55	1.16	1.34	12.09	12.12	12.26	12.34
1.09	1.15	1.36	1.54	12.40	12.43	12.56	1.04
1.29	1.35	1.56	2.14	1.10	1.13	1.26	1.34
1.49	1.55	2.16	2.34	1.40	1.43	-	-
2.06	2.12	2.33	2.51	2.10	2.13	-	-
2.20	2.27	2.48	3.06				
2.35	2.42	3.03	3.21				
2.50	2.57	3.18	3.36				
3.05	3.12	3.33	3.51				
3.22	3.29	3.50	4.06				
3.35	3.44	4.05	4.21				
3.52	4.01	4.22	4.36				
CONTINUED...							

## 404 Richmond-Brighouse Station 404 Four Road

From Riverport Recreation Complex via Entertainment Blvd., Steveston Hwy, No. 4 Rd, Granville, No. 3 Rd to Richmond-Brighouse Station.

From Richmond-Brighouse Station via No. 3 Rd, Granville, No. 4 Rd, Steveston Hwy, Entertainment Blvd. to Riverport Recreation Complex.

Riverport Recreation Complex #56647	Steveston Hwy at No. 5 Rd (E) #56600	Richmond-Brighouse Station (E)	Richmond-Brighouse Station Bay 1	Steveston Hwy at Hwy 99 (E) #56644	Riverport Recreation Complex (E)
<b>MONDAY TO FRIDAY</b>			<b>MONDAY TO FRIDAY</b>		
-	4.47	5.04	5.48	6.02	6.07
-	5.25	5.42	6.30	6.44	6.49
6.16	6.20	6.38	7.00	7.16	7.21
6.46	6.50	7.09	7.30	7.46	7.51
7.16	7.20	7.41	8.00	8.19	8.24
7.46	7.51	8.14	8.30	8.49	8.54
8.16	8.23	8.44	9.00	9.17	9.22
8.46	8.53	9.14	9.30	9.47	9.52
9.16	9.23	9.45	10.00	10.17	10.22
9.46	9.53	10.15	10.30	10.47	10.52
10.16	10.23	10.45	11.00	11.18	11.23
10.46	10.53	11.15	11.30	11.50	11.55
11.16	11.23	11.45	12.00	12.21	12.26
11.46	11.53	12.15	12.30	12.51	12.56
12.16	12.23	12.45	1.00	1.21	1.26
12.46	12.53	1.15	1.30	1.51	1.56
1.16	1.23	1.45	2.00	2.21	2.27
1.46	1.53	2.15	2.30	2.53	2.59
2.16	2.23	2.45	3.00	3.25	3.31
-	2.53	3.14	3.30	3.54	4.00
2.46	2.55	3.18	4.00	4.23	4.29
3.16	3.25	3.48	4.30	4.52	4.57
3.46	3.54	4.17	5.00	5.23	5.28
4.16	4.24	4.46	5.30	5.51	5.56
4.46	4.54	5.16	6.00	6.21	6.26
5.16	5.24	5.46	6.30	6.51	6.56
5.46	5.53	6.14	7.00	7.20	7.25
6.16	6.23	6.44	7.30	7.50	7.55
6.46	6.52	7.12	8.00	8.19	8.24
7.16	7.21	7.40	8.30	8.49	8.54
7.46	7.50	8.09	9.00	9.18	9.23
8.16	8.20	8.38	9.30	9.48	9.53
8.46	8.50	9.08	10.00	10.16	10.21
9.16	9.20	9.38	10.53	11.09	11.14
9.46	9.50	10.08	11.53	12.08	12.13
10.16	10.19	10.34	12.53	1.08	1.13
11.21	11.24	11.39			
12.21	12.24	12.39			
1.32*	-	-			

\* This trip ends on Steveston Hwy at No. 5 Rd approximately 5 minutes later



## 404 Richmond-Brighouse Station 404 Four Road

Riverport Recreation Complex to Richmond-Brighouse Station  
Richmond-Brighouse Station to Riverport Recreation Complex  
(Refer to Monday to Friday for routing)

Riverport Recreation Complex #56647	Steveston Hwy at No. 5 Rd (E) #56600	Richmond-Brighouse Station (E)	Richmond-Brighouse Station Bay 1	Steveston Hwy at Hwy 99 (E) #56644	Riverport Recreation Complex (E)
<b>SATURDAY</b>			<b>SATURDAY</b>		
-	5:14	5:31	5:44	5:57	6:00
-	5:41	5:58	6:30	6:44	6:47
6:12	6:15	6:33	7:00	7:14	7:17
6:46	6:49	7:07	7:30	7:44	7:47
7:16	7:19	7:37	8:00	8:14	8:17
7:46	7:50	8:08	8:30	8:46	8:49
8:16	8:20	8:38	9:00	9:16	9:20
8:46	8:50	9:08	9:30	9:46	9:50
9:16	9:20	9:40	10:00	10:16	10:20
9:46	9:50	10:10	10:30	10:47	10:52
10:16	10:20	10:40	11:00	11:17	11:22
10:46	10:50	11:10	11:30	11:49	11:54
11:16	11:20	11:40	12:00	12:19	12:24
11:46	11:50	12:10	12:30	12:49	12:54
12:16	12:22	12:42	1:00	1:19	1:24
12:46	12:52	1:12	1:30	1:49	1:54
1:16	1:22	1:45	2:00	2:19	2:24
1:46	1:52	2:15	2:30	2:49	2:54
2:16	2:22	2:45	3:00	3:19	3:24
2:46	2:53	3:17	3:30	3:50	3:55
3:16	3:23	3:45	4:00	4:20	4:25
3:46	3:53	4:14	4:30	4:50	4:55
4:16	4:23	4:44	5:00	5:20	5:25
4:46	4:53	5:14	5:30	5:50	5:55
5:16	5:23	5:44	6:00	6:21	6:26
5:46	5:53	6:14	6:30	6:51	6:56
6:16	6:23	6:44	7:00	7:21	7:26
6:46	6:52	7:10	7:30	7:48	7:53
7:16	7:20	7:38	8:00	8:18	8:23
7:46	7:50	8:08	8:30	8:48	8:53
8:16	8:20	8:38	9:00	9:18	9:21
8:46	8:50	9:08	9:30	9:48	9:51
9:16	9:19	9:37	10:00	10:16	10:19
10:16	10:19	10:37	10:53	11:09	11:12
11:21	11:24	11:40	11:53	12:09	12:12
12:21	12:24	12:40	12:53	1:07	1:10

## 404 Richmond-Brighouse Station 404 Four Road

Riverport Recreation Complex to Richmond-Brighouse Station  
Richmond-Brighouse Station to Riverport Recreation Complex  
(Refer to Monday to Friday for routing)

Riverport Recreation Complex #56647	Steveston Hwy at No. 5 Rd (E) #56600	Richmond-Brighouse Station (E)	Richmond-Brighouse Station Bay 1	Steveston Hwy at Hwy 99 (E) #56644	Riverport Recreation Complex (E)
<b>SUNDAY &amp; HOLIDAYS</b>			<b>SUNDAY &amp; HOLIDAYS</b>		
-	6:28	6:44	6:47	7:01	7:04
7:19	7:22	7:40	7:23	7:37	7:40
7:50	7:53	8:11	7:54	8:08	8:11
8:20	8:23	8:42	8:24	8:39	8:42
8:50	8:53	9:12	8:54	9:09	9:12
9:20	9:23	9:42	9:23	9:39	9:43
9:50	9:53	10:13	9:53	10:09	10:13
10:20	10:23	10:45	10:23	10:39	10:43
10:50	10:53	11:15	10:53	11:09	11:13
11:20	11:23	11:45	11:22	11:39	11:43
11:48	11:53	12:15	11:52	12:09	12:13
12:18	12:23	12:45	12:22	12:40	12:44
12:48	12:53	1:15	12:52	1:10	1:14
1:19	1:24	1:46	1:22	1:40	1:44
1:48	1:55	2:15	1:52	2:10	2:14
2:18	2:25	2:45	2:22	2:40	2:44
2:48	2:55	3:15	2:52	3:10	3:14
3:18	3:25	3:45	3:22	3:40	3:44
3:47	3:54	4:15	3:51	4:10	4:14
4:17	4:24	4:45	4:21	4:40	4:44
4:47	4:54	5:15	4:51	5:10	5:14
5:16	5:23	5:44	5:21	5:40	5:44
5:48	5:53	6:13	5:50	6:09	6:13
6:18	6:23	6:41	6:20	6:39	6:42
6:48	6:53	7:11	6:51	7:10	7:13
7:20	7:23	7:41	7:22	7:41	7:44
7:50	7:53	8:11	7:52	8:11	8:14
8:20	8:23	8:41	8:23	8:41	8:44
8:50	8:53	9:11	8:53	9:11	9:14
9:20	9:23	9:41	9:23	9:41	9:44
9:50	9:53	10:11	9:55	10:13	10:16
10:49	10:52	11:09	11:14	11:30	11:33
11:38	11:41	11:55	12:01	12:15	12:18
12:30	12:33	12:47	1:01	1:15	1:18
1:33*	-	-			

\* This trip ends on Steveston Hwy at No. 5 Rd approximately 5 minutes later

# 406 Richmond-Brighthouse Station

From Steveston Village via Chatham, 7 Ave, Springmont, Williams, Railway, Granville, No. 3 Rd, to Richmond-Brighthouse Station.

Steveston-Exchange Bay 3 Richmond-Brighthouse Station (E)	Steveston-Exchange Bay 3 Richmond-Brighthouse Station (E)	Steveston-Exchange Bay 3 Richmond-Brighthouse Station (E)	Steveston-Exchange Bay 3 Richmond-Brighthouse Station (E)	Steveston-Exchange Bay 3 Richmond-Brighthouse Station (E)	Steveston-Exchange Bay 3 Richmond-Brighthouse Station (E)
MON TO FRI	MON TO FRI	SATURDAY	SATURDAY	SUN & HOL	SUN & HOL
4.39 4.57	.... CONT'D	4.42 4.58	.... CONT'D	4.42 4.58	.... CONT'D
4.54 5.12	<b>3.10 3.35</b>	5.02 5.20	<b>5.41 6.03</b>	5.02 5.20	<b>5.42 6.03</b>
5.09 5.27	<b>3.22 3.47</b>	5.22 5.40	<b>5.56 6.18</b>	5.22 5.40	<b>5.57 6.18</b>
5.24 5.42	<b>3.32 3.57</b>	5.42 6.00	<b>6.11 6.33</b>	5.42 6.00	<b>6.13 6.33</b>
5.39 5.57	<b>3.42 4.07</b>	6.02 6.20	<b>6.26 6.48</b>	6.02 6.20	<b>6.28 6.48</b>
5.51 6.09	<b>3.52 4.17</b>	6.22 6.40	<b>6.42 7.03</b>	6.22 6.40	<b>6.43 7.03</b>
6.04 6.22	<b>4.02 4.27</b>	6.39 7.00	<b>6.57 7.18</b>	6.40 7.00	<b>6.58 7.18</b>
6.12 6.34	<b>4.13 4.35</b>	6.59 7.20	<b>7.12 7.33</b>	7.00 7.20	<b>7.13 7.33</b>
6.24 6.46	<b>4.22 4.44</b>	7.19 7.40	<b>7.27 7.48</b>	7.20 7.40	<b>7.28 7.48</b>
6.36 6.58	<b>4.32 4.54</b>	7.37 8.00	<b>7.43 8.03</b>	7.40 8.00	<b>7.44 8.03</b>
6.45 7.07	<b>4.41 5.03</b>	7.55 8.18	<b>7.58 8.18</b>	7.58 8.18	<b>7.59 8.18</b>
6.55 7.17	<b>4.50 5.12</b>	8.10 8.33	<b>8.13 8.33</b>	8.13 8.33	<b>8.14 8.33</b>
7.05 7.27	<b>4.59 5.21</b>	8.23 8.48	<b>8.28 8.48</b>	8.28 8.48	<b>8.29 8.48</b>
7.15 7.37	<b>5.08 5.30</b>	8.36 9.03	<b>8.43 9.03</b>	8.40 9.03	<b>8.46 9.03</b>
7.22 7.47	<b>5.17 5.39</b>	8.51 9.18	<b>9.01 9.21</b>	8.55 9.18	<b>9.04 9.21</b>
7.32 7.57	<b>5.26 5.49</b>	9.06 9.33	<b>9.21 9.41</b>	9.10 9.33	<b>9.24 9.41</b>
7.42 8.07	<b>5.35 5.57</b>	9.21 9.48	<b>9.41 10.01</b>	9.25 9.48	<b>9.44 10.01</b>
7.52 8.17	<b>5.47 6.09</b>	9.36 10.03	<b>10.01 10.21</b>	9.40 10.03	<b>10.04 10.21</b>
8.02 8.27	<b>5.59 6.21</b>	9.51 10.18	<b>10.21 10.41</b>	9.55 10.18	<b>10.24 10.41</b>
8.12 8.37	<b>6.11 6.33</b>	10.06 10.33	<b>10.44 11.01</b>	10.09 10.33	<b>10.44 11.01</b>
8.22 8.47	<b>6.23 6.45</b>	10.21 10.48	<b>11.04 11.21</b>	10.24 10.48	<b>11.04 11.21</b>
8.32 8.57	<b>6.33 6.55</b>	10.35 11.03	<b>11.24 11.41</b>	10.39 11.03	<b>11.24 11.41</b>
8.42 9.07	<b>6.47 7.07</b>	10.50 11.18	<b>11.44 12.01</b>	10.54 11.18	<b>11.44 12.01</b>
8.54 9.19	<b>7.02 7.22</b>	11.05 11.33	<b>12.04 12.21</b>	11.09 11.33	<b>12.04 12.21</b>
9.07 9.31	<b>7.17 7.37</b>	11.20 11.48	<b>12.24 12.41</b>	11.24 11.48	<b>12.24 12.41</b>
9.19 9.43	<b>7.32 7.52</b>	11.37 <b>12.03</b>	12.45 1.01	11.39 <b>12.03</b>	12.45 1.01
9.31 9.55	<b>7.47 8.07</b>	11.52 <b>12.18</b>	1.05 1.21	11.54 <b>12.18</b>	1.05 1.21
9.48 10.10	<b>8.02 8.22</b>	<b>12.07 12.33</b>		<b>12.09 12.33</b>	
10.03 10.25	<b>8.17 8.37</b>	<b>12.22 12.48</b>		<b>12.24 12.48</b>	
10.18 10.40	<b>8.32 8.52</b>	<b>12.37 1.03</b>		<b>12.39 1.03</b>	
10.33 10.55	<b>8.47 9.07</b>	<b>12.52 1.18</b>		<b>12.54 1.18</b>	
10.48 11.10	<b>9.02 9.22</b>	<b>1.07 1.33</b>		<b>1.09 1.33</b>	
11.03 11.25	<b>9.17 9.37</b>	<b>1.22 1.48</b>		<b>1.24 1.48</b>	
11.18 11.40	<b>9.32 9.52</b>	<b>1.37 2.03</b>		<b>1.39 2.03</b>	
11.33 11.55	<b>9.51 10.07</b>	<b>1.52 2.18</b>		<b>1.54 2.18</b>	
11.47 <b>12.10</b>	<b>10.06 10.22</b>	2.09 2.33		2.09 2.33	
<b>12.02 12.25</b>	<b>10.26 10.42</b>	2.24 2.48		2.24 2.48	
<b>12.15 12.40</b>	<b>10.46 11.02</b>	2.39 3.03		2.40 3.03	
<b>12.30 12.55</b>	<b>11.06 11.22</b>	2.54 3.18		2.55 3.18	
<b>12.47 1.10</b>	<b>11.26 11.42</b>	3.09 3.33		3.10 3.33	
<b>1.02 1.25</b>	11.46 12.02	3.24 3.48		3.25 3.48	
<b>1.18 1.40</b>	12.06 12.22	3.39 4.03		3.40 4.03	
<b>1.33 1.55</b>	12.27 12.43	3.54 4.18		3.55 4.18	
<b>1.48 2.10</b>		4.09 4.33		4.11 4.33	
<b>2.03 2.25</b>		4.24 4.48		4.26 4.48	
<b>2.18 2.40</b>		4.41 5.03		4.41 5.03	
<b>2.33 2.55</b>		4.56 5.18		4.56 5.18	
<b>2.45 3.10</b>		5.11 5.33		5.12 5.33	
<b>2.58 3.23</b>		5.26 5.48		5.27 5.48	
CONT'D....		CONT'D....		CONT'D....	

# 406 Steveston

From Richmond-Brighthouse Station via No. 3 Rd, Granville, Railway, Williams, Springmont, 7 Ave, Chatham to Steveston Village.

Richmond-Brighthouse Station Bay 1 Steveston Exchange (E)	Richmond-Brighthouse Station Bay 1 Steveston Exchange (E)	Richmond-Brighthouse Station Bay 1 Steveston Exchange (E)	Richmond-Brighthouse Station Bay 1 Steveston Exchange (E)	Richmond-Brighthouse Station Bay 1 Steveston Exchange (E)	Richmond-Brighthouse Station Bay 1 Steveston Exchange (E)
MON TO FRI	MON TO FRI	SATURDAY	SATURDAY	SUN & HOL	SUN & HOL
4.59 5.18	.... CONT'D	5.20 5.40	.... CONT'D	5.20 5.39	.... CONT'D
5.14 5.33	<b>3.28 3.58</b>	5.50 6.10	<b>6.30 6.58</b>	5.50 6.09	<b>6.30 6.56</b>
5.29 5.48	<b>3.40 4.10</b>	6.10 6.30	<b>6.45 7.13</b>	6.10 6.29	<b>6.45 7.11</b>
5.44 6.03	<b>3.52 4.22</b>	6.30 6.51	<b>7.00 7.28</b>	6.30 6.52	<b>7.00 7.26</b>
5.59 6.18	<b>4.02 4.32</b>	6.50 7.11	<b>7.15 7.43</b>	6.50 7.12	<b>7.15 7.41</b>
6.11 6.31	<b>4.12 4.42</b>	7.10 7.31	<b>7.30 7.58</b>	7.10 7.32	<b>7.30 7.54</b>
6.22 6.42	<b>4.22 4.52</b>	7.30 7.52	<b>7.45 8.13</b>	7.30 7.53	<b>7.45 8.09</b>
6.34 6.55	<b>4.32 5.01</b>	7.50 8.12	<b>8.00 8.27</b>	7.50 8.13	<b>8.00 8.24</b>
6.46 7.07	<b>4.42 5.11</b>	8.10 8.33	<b>8.15 8.42</b>	8.10 8.33	<b>8.15 8.39</b>
6.58 7.19	<b>4.52 5.21</b>	8.30 8.54	<b>8.30 8.57</b>	8.30 8.53	<b>8.30 8.54</b>
7.08 7.32	<b>5.01 5.30</b>	8.45 9.09	<b>8.45 9.12</b>	8.45 9.08	<b>8.45 9.09</b>
7.18 7.42	<b>5.10 5.39</b>	9.00 9.25	<b>9.00 9.27</b>	9.00 9.24	<b>9.00 9.24</b>
7.28 7.52	<b>5.19 5.48</b>	9.15 9.40	<b>9.15 9.42</b>	9.15 9.39	<b>9.15 9.39</b>
7.38 8.02	<b>5.28 5.57</b>	9.30 9.56	<b>9.30 9.57</b>	9.30 9.54	<b>9.30 9.54</b>
7.48 8.12	<b>5.37 6.05</b>	9.45 10.11	<b>9.50 10.17</b>	9.45 10.09	<b>9.50 10.14</b>
7.58 8.22	<b>5.46 6.14</b>	10.00 10.29	<b>10.10 10.35</b>	10.00 10.24	<b>10.10 10.34</b>
8.08 8.32	<b>5.55 6.23</b>	10.15 10.44	<b>10.30 10.55</b>	10.15 10.39	<b>10.30 10.54</b>
8.18 8.44	<b>6.07 6.35</b>	10.30 10.59	<b>10.50 11.15</b>	10.30 10.55	<b>10.50 11.14</b>
8.28 8.54	<b>6.19 6.47</b>	10.45 11.14	<b>11.10 11.34</b>	10.45 11.10	<b>11.10 11.34</b>
8.38 9.04	<b>6.31 6.59</b>	11.00 11.29	<b>11.30 11.54</b>	11.00 11.27	<b>11.30 11.54</b>
8.48 9.14	<b>6.43 7.11</b>	11.15 11.44	<b>11.50 12.14</b>	11.15 11.42	<b>11.50 12.14</b>
8.58 9.24	<b>6.55 7.23</b>	11.30 11.59	<b>12.10 12.34</b>	11.30 11.57	<b>12.10 12.31</b>
9.10 9.36	<b>7.09 7.37</b>	11.45 12.14	<b>12.30 12.54</b>	11.45 12.12	<b>12.30 12.51</b>
9.24 9.50	<b>7.24 7.52</b>	<b>12.00 12.29</b>	12.50 1.14	<b>12.00 12.27</b>	12.50 1.11
9.36 10.02	<b>7.39 8.05</b>	<b>12.15 12.44</b>	1.10 1.31	<b>12.15 12.42</b>	1.10 1.30
9.48 10.14	<b>7.54 8.20</b>	<b>12.30 12.59</b>	1.35 1.56	<b>12.30 12.57</b>	1.35 1.55
10.00 10.25	<b>8.09 8.34</b>	<b>12.45 1.14</b>		<b>12.45 1.12</b>	
10.12 10.37	<b>8.21 8.46</b>	<b>1.00 1.29</b>		<b>1.00 1.27</b>	
10.23 10.48	<b>8.33 8.58</b>	<b>1.15 1.44</b>		<b>1.15 1.42</b>	
10.34 10.59	<b>8.48 9.13</b>	<b>1.30 1.59</b>		<b>1.30 1.57</b>	
10.49 11.14	<b>9.03 9.27</b>	<b>1.45 2.14</b>		<b>1.45 2.12</b>	
11.04 11.29	<b>9.18 9.42</b>	<b>2.00 2.29</b>		<b>2.00 2.30</b>	
11.19 11.44	<b>9.33 9.57</b>	<b>2.15 2.44</b>		<b>2.15 2.45</b>	
11.34 12.01	<b>9.48 10.12</b>	<b>2.30 2.59</b>		<b>2.30 2.59</b>	
11.49 12.16	<b>10.03 10.27</b>	<b>2.45 3.14</b>		<b>2.45 3.14</b>	
12.04 12.31	<b>10.18 10.42</b>	<b>3.00 3.29</b>		<b>3.00 3.29</b>	
12.19 12.46	<b>10.33 10.57</b>	<b>3.15 3.44</b>		<b>3.15 3.44</b>	
12.34 1.02	<b>10.53 11.17</b>	<b>3.30 3.59</b>		<b>3.30 3.59</b>	
12.49 1.17	<b>11.13 11.36</b>	<b>3.45 4.14</b>		<b>3.45 4.14</b>	
1.04 1.32	<b>11.33 11.56</b>	<b>4.00 4.28</b>		<b>4.00 4.29</b>	
1.19 1.47	11.53 12.16	4.15 4.43		4.15 4.44	
1.34 2.02	12.13 12.34	4.30 4.58		4.30 4.59	
1.49 2.17	12.33 12.54	4.45 5.13		4.45 5.14	
2.04 2.32	12.55 1.14	5.00 5.28		5.00 5.29	
2.19 2.47	1.15 1.36	5.15 5.43		5.15 5.44	
2.34 3.02	1.35 1.56	5.30 5.58		5.30 5.56	
2.49 3.17		5.45 6.13		5.45 6.11	
3.04 3.34		6.00 6.28		6.00 6.26	
3.16 3.46		6.15 6.46		6.15 6.41	
CONT'D....		CONT'D....		CONT'D....	

### 408 Ironwood/Riverport

From Brighthouse Station via No. 3 Rd, Cook, Garden City, Williams, No. 5 Rd to Steveston Hwy. Daytime trips (weekdays) continue via No. 5 Rd to Horseshoe Way. Or daytime trips (weekends) continue via No. 5 Rd, Horseshoe Way, Coppersmith Way, Horseshoe Way, No. 5 Rd, Steveston Hwy, Entertainment Blvd to Riverport Recreation Complex. Or most evening trips (all days) continue via Steveston Hwy, Entertainment Blvd to Riverport.

Richmond-Brighthouse Station Bay 1	Horseshoe at 5 Rd (E)	Riverport Recreation Complex (E)	Richmond-Brighthouse Station Bay 1	Horseshoe at 5 Rd (E)	Riverport Recreation Complex (E)	Richmond-Brighthouse Station Bay 1	Horseshoe at 5 Rd (E)	Riverport Recreation Complex (E)	Richmond-Brighthouse Station Bay 1	Horseshoe at 5 Rd (E)	Riverport Recreation Complex (E)
MONDAY TO FRIDAY			SATURDAY			SUNDAY & HOL					
4.58	5.12	-	...CONTINUED	5.26	5.40	5.46	5.32	5.46	5.52		
5.16	5.30	-	<b>4.19 4.43</b>	5.53	6.07	6.13	6.02	6.16	6.22		
5.31	5.45	-	<b>4.29 4.53</b>	6.23	6.37	6.43	6.32	6.46	6.52		
5.46	6.00	-	<b>4.41 5.05</b>	6.53	7.07	7.13	7.02	7.17	7.23		
6.01	6.15	-	<b>4.53 5.16</b>	7.23	7.38	7.44	7.32	7.47	7.53		
6.15	6.30	-	<b>5.05 5.28</b>	7.53	8.08	8.14	8.02	8.19	8.25		
6.29	6.44	-	<b>5.17 5.40</b>	8.23	8.39	8.46	8.30	8.47	8.53		
6.41	6.56	-	<b>5.29 5.52</b>	8.53	9.09	9.16	8.54	9.13	9.19		
6.53	7.10	-	<b>5.41 6.04</b>	9.13	9.32	9.39	9.18	9.37	9.43		
7.05	7.23	-	<b>5.53 6.16</b>	9.33	9.52	9.59	9.42	10.02	10.08		
7.17	7.37	-	<b>6.05 6.28</b>	9.53	10.12	10.19	10.10	10.30	10.36		
7.29	7.49	-	<b>6.17 6.40</b>	10.14	10.33	10.40	10.37	10.57	11.03		
7.41	8.01	-	<b>6.29</b>	10.34	10.54	11.01	10.57	11.17	11.23		
7.53	8.13	-	<b>6.44</b>	10.54	11.14	11.21	11.17	11.37	11.43		
8.05	8.25	-	<b>6.59</b>	11.14	11.34	11.41	11.37	11.58	12.04		
8.17	8.37	-	<b>7.14</b>	11.34	11.54	12.01	11.57	12.18	12.24		
8.29	8.49	-	<b>7.29</b>	11.54	12.14	12.21	12.17	12.38	12.44		
8.41	9.01	-	<b>7.44</b>	12.14	12.35	12.42	12.37	12.58	1.04		
8.53	9.13	-	<b>7.59</b>	12.34	12.55	1.02	12.57	1.18	1.24		
9.05	9.25	-	<b>8.14</b>	12.54	1.15	1.22	1.17	1.38	1.44		
9.20	9.40	-	<b>8.43</b>	1.14	1.35	1.42	1.37	1.58	2.04		
9.37	9.57	-	<b>9.12</b>	1.34	1.55	2.02	1.57	2.18	2.24		
9.52	10.12	-	<b>9.42</b>	1.54	2.15	2.22	2.17	2.38	2.44		
10.07	10.27	-	<b>10.12</b>	2.14	2.35	2.43	2.37	2.58	3.04		
10.22	10.42	-	<b>10.42</b>	2.34	2.56	3.04	2.57	3.18	3.24		
10.37	10.57	-	<b>11.12</b>	2.54	3.16	3.24	3.17	3.38	3.44		
10.52	11.12	-	<b>11.42</b>	3.14	3.36	3.44	3.37	3.59	4.05		
11.07	11.27	-	<b>12.42</b>	3.34	3.56	4.04	3.57	4.19	4.25		
11.22	11.42	-	<b>1.42</b>	3.54	4.16	4.24	4.17	4.39	4.45		
11.37	11.57	-		4.14	4.36	4.44	4.37	4.59	5.05		
11.52	12.12	-		4.34	4.55	5.03	5.05	5.27	5.33		
12.07	12.28	-		4.54	5.15	5.24	5.35	5.57	6.03		
12.22	12.43	-		5.14	5.35	5.44	6.02	6.22	6.28		
12.37	12.58	-		5.34	5.55	6.04	6.39	-	7.02		
12.52	1.13	-		5.54	6.15	6.24	7.14	-	7.37		
1.07	1.28	-		6.14	6.34	6.42	7.49	-	8.12		
1.22	1.43	-		6.34	6.54	7.02	8.24	-	8.47		
1.37	1.58	-		6.54	-	7.18	8.59	-	9.22		
1.52	2.13	-		7.21	-	7.45	9.34	-	9.57		
2.07	2.29	-		7.51	-	8.15	10.09	-	10.32		
2.24	2.46	-		8.23	-	8.47	10.44	-	11.07		
2.39	3.03	-		8.53	-	9.17	11.48	-	12.09		
2.54	3.18	-		9.23	-	9.47	12.50	1.05	-		
3.09	3.33	-		9.53	-	10.17	1.50	2.05	-		
3.24	3.48	-		10.23	-	10.45					
3.39	4.03	-		10.53	-	11.15					
3.49	4.13	-		11.52	-	12.14					
3.59	4.23	-		12.52	1.09	-					
4.09	4.33	-		1.50	2.07	-					

### 408 Richmond-Brighthouse Station

From Horseshoe Way at No. 5 Rd via Horseshoe Way, Coppersmith Way, Horseshoe Way, No. 5 Rd, King, Seacote, Williams, Garden City, Cook, No. 3 Rd to Richmond-Brighthouse Station. Evening and weekend trips start from Riverport Recreation Complex routing via Entertainment Blvd, Steveston Hwy, No. 5 Rd, King, then via regular route.

Riverport Recreation Complex #56647	Horseshoe at 5 Rd #56849	Richmond -Brighthouse Station (E)	Riverport Recreation Complex #56647	Horseshoe at 5 Rd #56849	Richmond -Brighthouse Station (E)	Riverport Recreation Complex #56647	Horseshoe at 5 Rd #56849	Richmond -Brighthouse Station (E)	Riverport Recreation Complex #56647	Horseshoe at 5 Rd #56849	Richmond -Brighthouse Station (E)
MONDAY TO FRIDAY		SATURDAY		SUNDAY & HOL		MONDAY TO FRIDAY		SATURDAY		SUNDAY & HOL	
-	4.41	4.58	-	...CONTINUED	5.18	-	5.38	5.22	-	5.42	
-	4.59	5.16	-	<b>3.48 4.12</b>	5.52	-	6.12	5.57	-	6.17	
-	5.17	5.34	-	<b>4.00 4.24</b>	6.22	-	6.42	6.31	-	6.51	
-	5.32	5.49	-	<b>4.12 4.36</b>	6.52	-	7.12	7.01	-	7.21	
-	5.47	6.04	-	<b>4.24 4.48</b>	7.20	-	7.42	7.29	-	7.51	
-	5.59	6.19	-	<b>4.36 5.00</b>	7.49	-	8.12	8.01	-	8.23	
-	6.14	6.34	-	<b>4.48 5.12</b>	8.18	-	8.42	8.33	-	8.55	
-	6.26	6.46	-	<b>5.00 5.24</b>	8.38	-	9.02	9.01	-	9.25	
-	6.38	6.58	-	<b>5.12 5.36</b>	8.58	-	9.22	9.31	-	9.55	
-	6.50	7.10	-	<b>5.24 5.48</b>	9.18	-	9.42	10.00	-	10.25	
-	7.01	7.22	-	<b>5.38 6.00</b>	9.37	-	10.02	10.30	-	10.55	
-	7.12	7.34	-	<b>5.50 6.12</b>	9.57	-	10.22	10.56	-	11.21	
-	7.24	7.46	-	<b>6.02 6.24</b>	10.16	-	10.42	11.16	-	11.41	
-	7.36	7.58	-	<b>6.14 6.36</b>	10.35	-	11.01	11.36	-	12.01	
-	7.47	8.10	-	<b>6.26 6.48</b>	10.54	-	11.20	11.56	-	12.21	
-	7.57	8.22	-	<b>6.36 6.57</b>	11.09	-	11.39	12.13	-	12.41	
-	8.09	8.34	-	<b>6.46 7.08</b>	11.29	-	11.59	12.33	-	1.01	
-	8.21	8.46	<b>7.03</b>	<b>7.23</b>	12.19	-	12.19	12.53	-	1.21	
-	8.33	8.58	<b>7.18</b>	<b>7.38</b>	12.09	-	12.39	1.13	-	1.41	
-	8.44	9.09	<b>7.33</b>	<b>7.53</b>	12.29	-	12.59	1.33	-	2.01	
-	8.54	9.19	<b>7.49</b>	<b>8.08</b>	12.49	-	1.19	1.53	-	2.21	
-	9.07	9.32	<b>8.04</b>	<b>8.23</b>	1.09	-	1.39	2.10	-	2.41	
-	9.22	9.47	<b>8.19</b>	<b>8.38</b>	1.29	-	1.59	2.30	-	3.01	
-	9.37	10.02	<b>8.46</b>	<b>9.05</b>	1.49	-	2.19	2.50	-	3.21	
-	9.52	10.17	<b>9.16</b>	<b>9.35</b>	2.09	-	2.39	3.10	-	3.41	
-	10.10	10.32	<b>9.46</b>	<b>10.05</b>	2.29	-	2.59	3.31	-	4.01	
-	10.25	10.47	<b>10.16</b>	<b>10.35</b>	2.49	-	3.19	3.51	-	4.21	
-	10.40	11.02	<b>10.44</b>	<b>11.03</b>	3.09	-	3.41	4.11	-	4.41	
-	10.55	11.17	<b>11.12</b>	<b>11.31</b>	3.30	-	4.01	4.31	-	5.01	
-	11.10	11.32	<b>11.40</b>	<b>11.59</b>	3.54	-	4.21	4.51	-	5.21	
-	11.25	11.47	12.09	-	12.28		4.14	4.41		5.23	5.51
-	11.38	12.02					4.34	5.01		5.54	6.22
-	11.53	12.17					4.54	5.21		6.33	6.57
-	12.08	12.32					5.14	5.41		7.12	7.32
-	12.23	12.47					5.34	6.01		7.47	8.07
-	12.38	1.02					5.54	6.21		8.23	8.42
-	12.53	1.17					6.16	6.41		8.58	9.17
-	1.08	1.32					6.47	7.09		9.33	9.52
-	1.23	1.47					7.17	7.39		10.08	10.27
-	1.38	2.02					7.50	8.12		10.43	11.02
-	1.53	2.17					8.20	8.42		11.18	11.37
-	2.06	2.32					8.52	9.12		12.20	12.39
-	2.21	2.47					9.22	9.42		-	1.24 1.39
-	2.35	3.02					9.52	10.12			
-	2.50	3.17					10.22	10.42			
-	3.09	3.36					11.22	11.41			
-	3.24	3.48					12.22	12.41			
-	3.36	4.00					-	1.24 1.39			

CONTINUED...

# Downtown Vancouver Section of Routes



# 405 Cambie

From Riverside Industrial Park. Some trips eastbound via Machrina, No. 5 Rd to Steveston Hwy; or some trips westbound via Machrina, Horseshoe Way, Hammersmith, Coppersmith Way, Horseshoe Way, Machrina, No. 5 Rd to Steveston Hwy; then all trips via No. 5 Rd, Westminster Hwy, Garden City, Cook, No. 3 Rd to Richmond-Brighouse Station; continuing via No. 3 Rd, Landowne Rd, Kwantlen St, Alderbridge, No. 4 Rd, Cambie, Viking; then some trips via Vulcan, No. 6 Rd; then all trips via Bridgeport Rd, Knight St Bridge, offramp to Marine.

	Machrina at No. 5 Rd #56713	Machrina at Horseshoe Way West (E) #56714	No. 5 Rd at Steveston Hwy #56716	Richmond-Brighouse Station Bay 4	Vulcan Way at Viking Way (E) #58214	Marine at Knight (E)	Machrina at No. 5 Rd #56713	Machrina at Horseshoe Way West (E) #56714	No. 5 Rd at Steveston Hwy #56716	Richmond-Brighouse Station Bay 4	Vulcan Way at Viking Way (E) #58214	Marine at Knight (E)
	MONDAY TO FRIDAY						SATURDAY					
-	5.29	5.32	5.45	6.01	6.10	-	-	-	-	6.20	-	6.38
-	5.59	6.02	6.15	6.31	6.40	-	6.51	6.53	7.06	-	7.24	7.24
-	6.29	6.32	6.45	7.01	7.10	-	7.41	7.43	7.56	-	8.14	8.14
-	6.56	6.59	7.15	7.32	7.41	-	8.26	8.28	8.43	-	9.04	9.04
-	7.24	7.27	7.45	8.04	8.13	-	9.04	9.06	9.23	-	9.44	9.44
-	7.52	7.55	8.15	8.34	8.43	-	9.34	9.36	9.53	-	10.17	10.17
-	8.22	8.25	8.45	9.04	9.13	-	10.04	10.06	10.23	-	10.47	10.47
-	8.52	8.55	9.15	-	9.39	-	10.34	10.36	10.53	-	11.16	11.16
-	9.22	9.25	9.45	-	10.09	-	11.03	11.05	11.23	-	11.46	11.46
-	9.53	9.56	10.16	-	10.40	-	11.33	11.35	11.53	-	12.16	12.16
-	10.25	10.28	10.46	-	11.10	-	12.03	12.05	12.23	-	12.48	12.48
-	10.55	10.58	11.16	-	11.40	-	12.32	12.34	12.52	-	1.17	1.17
-	11.25	11.28	11.46	-	12.10	-	1.01	1.03	1.21	-	1.46	1.46
-	11.55	11.58	12.16	-	12.41	-	1.31	1.33	1.51	-	2.18	2.18
-	12.24	12.27	12.46	-	1.11	-	2.01	2.03	2.21	-	2.48	2.48
-	12.54	12.57	1.16	-	1.43	-	2.31	2.33	2.51	-	3.18	3.18
-	1.24	1.27	1.46	-	2.13	-	3.01	3.03	3.21	-	3.48	3.48
-	1.54	1.57	2.16	-	2.45	-	3.25	3.30	3.33	-	4.18	4.18
-	2.24	2.27	2.46	-	3.17	-	3.55	4.00	4.03	-	4.46	4.46
-	2.54	2.57	3.16	-	3.49	-	4.25	4.30	4.33	-	5.16	5.16
3.18	3.24	3.27	3.48	4.12	4.24	4.55	5.00	5.03	5.21	-	5.46	5.46
3.50	3.56	3.59	4.20	4.45	4.57	5.27	5.32	5.35	5.51	-	6.16	6.16
4.24	4.30	4.33	4.52	5.17	5.30	5.57	6.02	6.05	6.21	-	6.46	6.46
4.52	4.59	5.03	5.22	5.47	6.00	6.28	6.33	6.36	6.51	-	7.14	7.14
5.22	5.29	5.33	5.52	6.14	6.25	6.57	7.02	7.05	7.20	-	7.43	7.43
5.52	5.59	6.03	6.22	-	6.48	7.26	7.31	7.34	7.48	-	8.09	8.09
6.23	6.30	6.34	6.52	-	7.17	7.54	7.59	8.02	8.16	-	8.37	8.37
6.55	7.01	7.04	7.22	-	7.45	-	-	-	9.12	-	9.29	9.29
7.27	7.33	7.36	7.50	-	8.10	-	-	-	10.12	-	10.29	10.29
7.55	8.01	8.04	8.18	-	8.38	-	-	-	11.12	-	11.29	11.29
8.24	8.30	8.33	8.47	-	9.07	-	-	-	-	-	-	-
-	-	-	9.14	-	9.31	-	-	-	-	-	-	-
-	-	-	9.44	-	10.01	-	-	-	-	-	-	-
-	-	-	10.14	-	10.31	-	-	-	-	-	-	-
-	-	-	11.12	-	11.29	-	-	-	-	-	-	-

Map TT12 - R 09.2021

## 405 Five Road

From Marine at Knight via Marine, Knight St Bridge, Bridgeport Rd; then some trips via Viking, Vulcan, No. 6 Rd, Bridgeport Rd; then all trips via Viking, Cambie, No. 4 Rd, Alderbridge, Garden City, Lansdowne Rd, No. 3 Rd (Richmond-Brighthouse Station); continuing via No. 3 Rd, Cook, Garden City, Westminster Hwy, No. 5 Rd to Machrina; some trips continuing via Machrina, Horseshoe Way, Hammersmith, Coppersmith Way, Horseshoe Way, Machrina to No. 5 Rd.

Marine at Knight #56958	Vulcan Way at Viking Way (E) #58214	Richmond-Brighthouse Stn Bay 5 (E)	No. 5 Rd at Steveston Hwy #56704	Machrina at No. 5 Rd (E) #56713	Machrina at Horseshoe Way West (E)	Marine at Knight #56958	Vulcan Way at Viking Way (E) #58214	Richmond-Brighthouse Stn Bay 5 (E)	No. 5 Rd at Steveston Hwy #56704	Machrina at No. 5 Rd (E) #56713	Machrina at Horseshoe Way West (E)
MONDAY TO FRIDAY						SATURDAY					
-	-	6.02*	6.17	6.18	6.24	6.43	-	7.01	7.14	7.15	7.20
6.22	6.30	6.50	7.06	7.07	7.14	7.41	-	8.00	8.14	8.16	8.21
6.52	7.00	7.20	7.37	7.39	7.46	8.10	-	8.31	8.47	8.48	8.54
7.21	7.29	7.50	8.08	8.10	8.17	8.41	-	9.02	9.18	9.19	9.25
7.49	7.58	8.20	8.38	8.40	8.47	9.09	-	9.33	9.49	9.50	9.56
8.19	8.28	8.50	9.08	9.10	9.17	9.38	-	10.02	10.16	10.18	10.23
8.48	8.58	9.21	9.39	9.41	9.48	10.08	-	10.31	10.45	10.47	10.52
9.18	9.28	9.51	10.08	10.09	10.16	10.37	-	11.00	11.14	11.16	11.21
9.54	-	10.21	10.38	10.39	10.46	11.07	-	11.30	11.44	11.46	11.51
10.27	-	10.51	11.08	11.09	11.16	11.37	-	12.00	12.14	12.16	12.21
10.57	-	11.21	11.38	11.40	11.47	12.05	-	12.30	12.46	12.47	12.53
11.27	-	11.51	12.09	12.11	12.18	12.35	-	1.00	1.16	1.17	1.23
11.55	-	12.21	12.39	12.41	12.48	1.05	-	1.30	1.46	1.47	1.53
12.25	-	12.51	1.09	1.11	1.18	1.35	-	2.00	2.16	2.17	2.23
12.55	-	1.21	1.39	1.41	1.48	2.05	-	2.30	2.46	2.47	2.53
1.25	-	1.51	2.09	2.11	2.18	2.35	-	3.00	3.17	3.19	-
1.55	-	2.21	2.39	2.41	2.48	3.05	-	3.30	3.47	3.49	-
2.23	-	2.50	3.09	3.11	-	3.35	-	4.00	4.17	4.19	-
2.50	-	3.19	3.42	3.44	-	4.05	-	4.30	4.47	4.49	-
3.16	3.26	3.49	4.12	4.14	-	4.35	-	5.00	5.17	5.19	-
3.44	3.54	4.18	4.42	4.44	-	5.05	-	5.30	5.47	5.49	-
4.14	4.24	4.48	5.12	5.14	-	5.36	-	6.00	6.17	6.19	-
4.44	4.54	5.18	5.42	5.44	-	6.07	-	6.30	6.47	6.49	-
5.10	5.21	5.48	6.09	6.11	-	6.37	-	7.00	7.16	7.18	-
5.44	5.54	6.18	6.39	6.41	-	7.09	-	7.30	7.45	7.46	-
6.24	-	6.49	7.09	7.11	-	7.41	-	8.00	8.15	8.16	-
6.56	-	7.19	7.37	7.39	-	8.42	-	9.01	-	-	-
7.27	-	7.49	8.06	8.08	-	9.42	-	9.59	-	-	-
7.58	-	8.19	8.36	8.38	-	10.45	-	11.02	-	-	-
8.29	-	8.49	-	-	-	11.50	-	12.07	-	-	-
9.03	-	9.23	-	-	-	-	-	-	-	-	-
9.37	-	9.57	-	-	-	-	-	-	-	-	-
10.44	-	11.04	-	-	-	-	-	-	-	-	-
11.56	-	12.15	-	-	-	-	-	-	-	-	-

\* This trip starts at Cook Rd and No 3 Rd (Stop #56451)

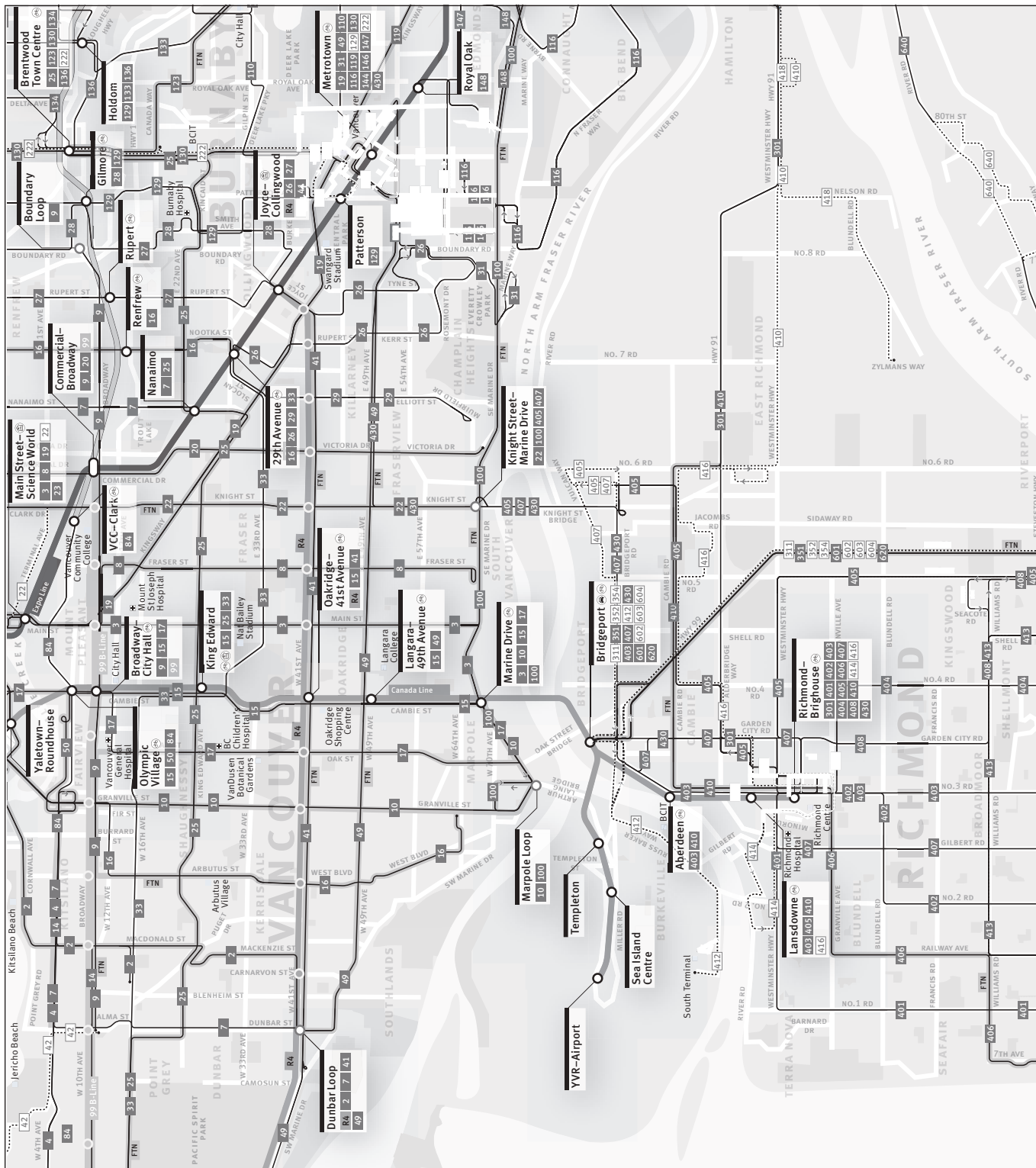
## 405 Cambie / 405 Five Road

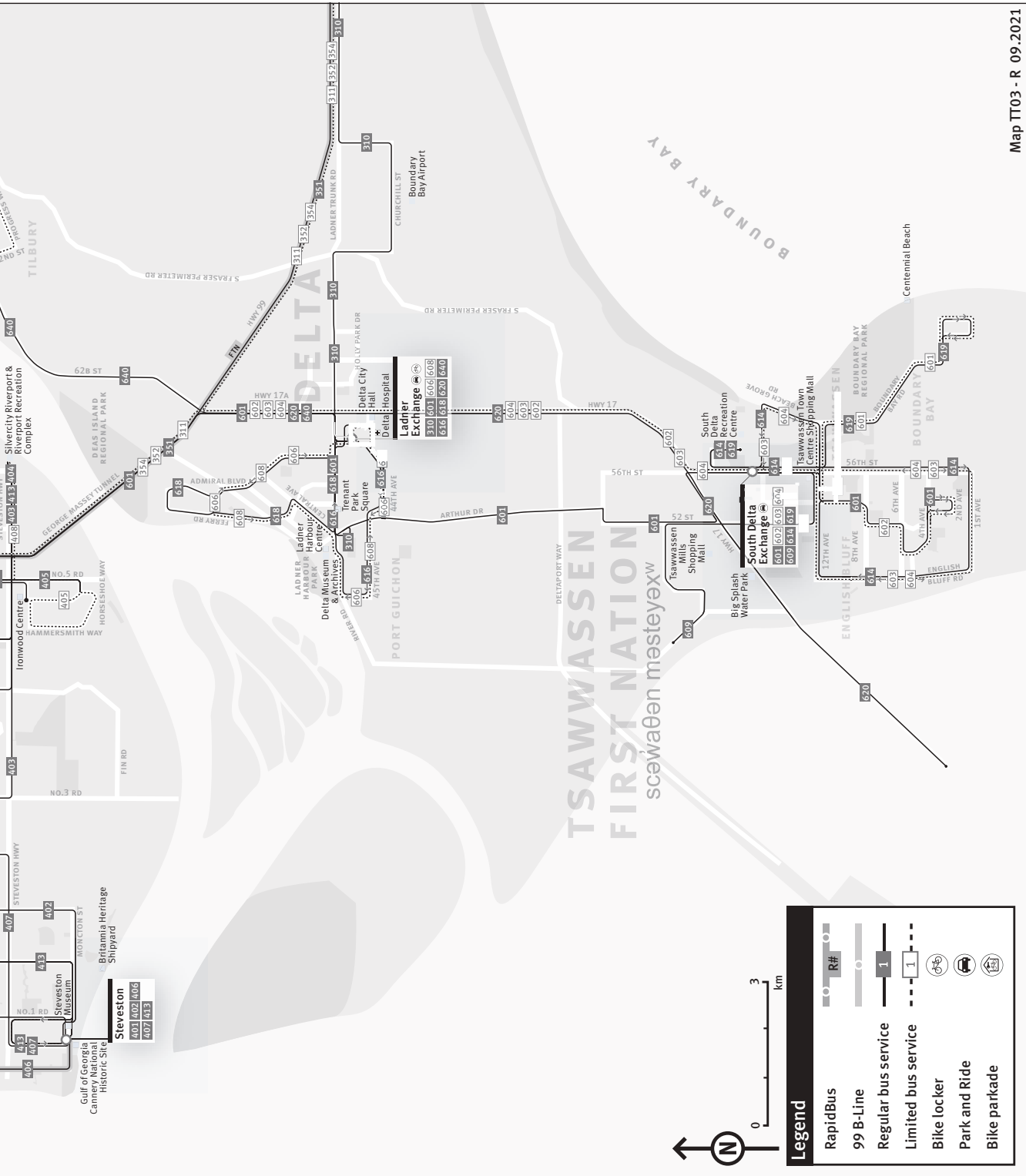
Riverside Industrial Park to  
Marine at Knight

Marine at Knight to Riverside  
Industrial Park








(Refer to Monday to Friday for routing)

Machrina at No. 5 Rd #56713	Machrina at Horseshoe Way West (E) #56714	No. 5 Rd at Steveston Hwy #56716	Richmond-Brighthouse Station Bay 4	Vulcan Way at Viking Way (E) #58214	Marine at Knight (E)	Marine at Knight #56958	Vulcan Way at Viking Way (E) #58214	Richmond-Brighthouse Station Bay 5 (E)	No. 5 Rd at Steveston Hwy #56704	Machrina at No. 5 Rd (E) #56713	Machrina at Horseshoe Way West (E)
SUNDAY & HOLIDAYS						SUNDAY & HOLIDAYS					
-	7.48	7.50	8.03	-	8.22	8.01	-	8.20	8.34	8.36	8.41
-	8.46	8.48	9.03	-	9.22	8.38	-	8.57	9.11	9.13	9.18
-	9.34	9.36	9.51	-	10.11	9.10	-	9.31	9.45	9.47	9.52
-	10.03	10.05	10.21	-	10.41	9.44	-	10.05	10.21	10.22	10.28
-	10.34	10.36	10.53	-	11.13	10.17	-	10.38	10.54	10.55	11.01
-	11.06	11.08	11.25	-	11.45	10.47	-	11.08	11.24	11.25	11.31
-	11.37	11.39	11.57	-	12.17	11.17	-	11.38	11.54	11.55	12.01
-	12.09	12.11	12.29	-	12.50	11.46	-	12.08	12.24	12.25	12.31
-	12.38	12.40	12.59	-	1.20	12.16	-	12.38	12.54	12.55	1.01
-	1.08	1.10	1.29	-	1.52	12.44	-	1.08	1.24	1.25	1.31
-	1.38	1.40	1.59	-	2.23	1.14	-	1.38	1.53	1.55	2.00
-	2.08	2.10	2.29	-	2.53	1.42	-	2.06	2.21	2.23	2.28
-	2.38	2.40	2.59	-	3.23	2.10	-	2.34	2.49	2.51	2.56
-	3.09	3.11	3.29	-	3.51	2.38	-	3.02	3.19	3.21	-
3.34	3.39	3.42	3.58	-	4.20	3.06	-	3.30	3.47	3.49	-
4.03	4.08	4.11	4.27	-	4.49	3.34	-	3.58	4.15	4.17	-
4.32	4.37	4.40	4.56	-	5.18	4.04	-	4.28	4.45	4.47	-
5.02	5.07	5.10	5.25	-	5.47	4.36	-	4.58	5.15	5.17	-
5.30	5.35	5.38	5.53	-	6.15	5.06	-	5.28	5.45	5.47	-
5.58	6.03	6.06	6.21	-	6.43	5.36	-	5.58	6.15	6.17	-
6.30	6.35	6.38	6.52	-	7.12	6.11	-	6.33	6.50	6.52	-
7.01	7.06	7.09	7.23	-	7.43	6.48	-	7.08	-	-	-
-	-	-	8.17	-	8.37	7.48	-	8.08	-	-	-
-	-	-	9.15	-	9.35	8.47	-	9.06	-	-	-
-	-	-	10.15	-	10.33	9.47	-	10.06	-	-	-
-	-	-	11.12	-	11.30	10.44	-	11.01	-	-	-
-	-	-	-	-	-	11.50	-	12.07	-	-	-





**Legend**

- RapidBus 
- 99 B-Line 
- Regular bus service 
- Limited bus service 
- Bike locker 
- Park and Ride 
- Bike parkade 

# 407 Bridgeport

From Steveston Village via Chatham, 4 Ave, Steveston Hwy, Gilbert, Westminster Hwy, No. 3 Rd to Richmond-Brighthouse Station; continuing via No. 3 Rd, Cook, Garden City, Capstan, No. 3 Rd, Bridgeport Rd, Great Canadian Way, Bridgeport Station, Great Canadian Way, Bridgeport Rd; then some trips via No. 5 Rd, Vulcan, Viking, Bridgeport Rd; then all trips via Knight St Bridge, off-ramp to Marine.

Steveston Exchange Bay 3	Richmond-Brighthouse Station Bay 5 (E)	Bridgeport Station Bay 5	Vulcan Way at No. 5 Rd (E) #58211	Marine at Knight (E)
<b>MONDAY TO FRIDAY</b>				
4.41	4.59	-	-	-
5.11	5.29	-	-	-
5.31	5.50	6.04	6.10	6.20
5.51	6.10	6.24	6.30	6.40
6.11	6.30	6.46	6.52	7.02
6.31	6.52	7.08	7.15	7.26
6.51	7.14	7.30	7.37	7.48
7.11	7.35	7.52	7.59	8.10
7.29	7.53	8.10	8.17	8.28
7.49	8.13	8.32	8.40	8.52
8.11	8.37	8.56	9.05	9.18
8.33	8.57	-	-	-
8.55	9.21	9.40	9.46	9.56
9.23	9.47	10.06	-	10.21
9.53	10.17	-	-	-
10.23	10.47	11.06	-	11.21
10.53	11.17	-	-	-
11.23	11.47	12.06	-	12.23
11.53	12.17	-	-	-
12.23	12.47	1.06	-	1.23
12.53	1.17	-	-	-
1.17	1.43	2.03	-	2.23
1.41	2.05	-	-	-
2.06	2.30	2.50	-	3.10
2.29	2.53	3.13	-	3.34
2.51	3.19	3.43	-	4.06
3.11	3.39	4.03	-	4.26
3.31	3.57	4.18	-	4.42
3.51	4.15	4.36	4.48	5.04
4.12	4.35	4.55	5.07	5.23
4.32	4.55	5.15	5.27	5.43
4.51	5.15	5.36	5.47	6.02
5.08	5.32	5.53	6.04	6.19
5.26	5.50	6.11	6.20	6.33
5.56	6.20	6.41	6.49	7.01
6.26	6.48	7.08	-	7.26
7.00	7.20	7.39	-	7.52
7.30	7.50	8.06	-	8.19
8.02	8.22	8.38	-	8.50
8.34	8.53	9.09	-	9.21
9.06	9.25	9.41	-	9.53
9.50	10.09	10.25	-	10.37
10.20	10.37	10.53	-	11.05
10.54	11.11	11.25	-	11.37
11.48	12.05	12.19	-	12.31
12.50	1.07	1.21	-	1.33

# 407 Bridgeport

Steveston Village to Marine at Knight  
(Refer to Monday to Friday for routing)

Steveston Exchange Bay 3	Richmond-Brighthouse Station Bay 5 (E)	Bridgeport Station Bay 5	Vulcan Way at No. 5 Rd (E) #58211	Marine at Knight (E)	Steveston Exchange Bay 3	Richmond-Brighthouse Station Bay 5 (E)	Bridgeport Station Bay 5	Vulcan Way at No. 5 Rd (E) #58211	Marine at Knight (E)
<b>SATURDAY</b>					<b>SUNDAY &amp; HOLIDAYS</b>				
6.50	7.11	-	-	-	7.32	7.52	8.05	-	8.19
7.18	7.37	7.53	-	8.05	8.32	8.53	9.08	-	9.22
7.46	8.07	-	-	-	9.27	9.48	10.03	-	10.17
8.15	8.36	8.52	-	9.04	10.12	10.35	10.52	-	11.07
8.46	9.09	-	-	-	10.42	11.05	-	-	-
9.16	9.39	9.58	-	10.13	11.07	11.29	11.46	-	12.02
9.46	10.09	-	-	-	11.33	11.56	-	-	-
10.16	10.40	11.00	-	11.15	11.59	12.21	12.38	-	12.54
10.46	11.11	-	-	-	12.29	12.52	-	-	-
11.16	11.41	12.03	-	12.20	12.59	1.21	1.39	-	1.55
11.46	12.12	-	-	-	1.29	1.52	-	-	-
12.16	12.41	1.03	-	1.20	1.59	2.22	2.43	-	3.00
12.46	1.13	-	-	-	2.29	2.51	-	-	-
1.16	1.42	2.04	-	2.21	2.59	3.22	3.43	-	4.00
1.46	2.11	-	-	-	3.29	3.51	-	-	-
2.16	2.40	3.02	-	3.21	3.59	4.22	4.42	-	4.59
2.46	3.13	-	-	-	4.29	4.50	-	-	-
3.16	3.40	4.01	-	4.20	4.56	5.18	5.35	-	5.50
3.46	4.13	-	-	-	5.26	5.46	6.02	-	6.16
4.18	4.42	5.02	-	5.21	5.56	6.16	6.32	-	6.46
4.50	5.14	-	-	-	6.26	6.46	7.01	-	7.15
5.21	5.44	6.04	-	6.23	6.56	7.16	7.31	-	7.45
5.52	6.15	-	-	-	7.26	7.46	8.01	-	8.15
6.23	6.46	7.05	-	7.22	7.56	8.14	8.29	-	8.43
6.54	7.17	-	-	-	8.26	8.43	8.56	-	9.10
7.24	7.43	8.00	-	8.15	8.56	9.13	9.26	-	9.40
7.54	8.13	8.30	-	8.44	9.26	9.43	9.56	-	10.08
8.24	8.43	9.00	-	9.14	9.56	10.13	10.26	-	10.38
8.54	9.12	9.29	-	9.43	10.26	10.41	10.54	-	11.06
9.24	9.42	9.59	-	10.13	10.46	11.01	11.14	-	11.26
9.50	10.08	10.25	-	10.39	11.46	12.01	12.14	-	12.25
10.16	10.34	10.49	-	11.01	12.50	1.05	1.18	-	1.29
10.52	11.10	11.25	-	11.37	-	-	-	-	-
11.56	12.13	12.28	-	12.40	-	-	-	-	-
12.52	1.09	1.24	-	1.36	-	-	-	-	-





# 407 Gilbert

From Marine at Knight via Marine, Knight St Bridge, Bridgeport Rd; then some trips via Viking, Vulcan, No. 5 Rd, Bridgeport Rd; then all trips via Great Canadian Way, Bridgeport Station, Great Canadian Way, Bridgeport Rd, No. 3 Rd, Capstan, Garden City, Cook, No. 3 Rd to Richmond-Brighthouse Station; continuing via No. 3 Rd, Westminster Hwy, Gilbert, Steveston Hwy to No. 1 Rd; then some trips via Steveston Hwy, 4 Ave, Chatham to 3 Ave (Steveston Exchange Bay 3); or other trips via No. 1 Rd, Chatham to 2 Ave (Steveston Exchange Bay 1).

Marine at Knight #56958	Viking Way at Bridgeport (E) #56962	Bridgeport Station Bay 11	Richmond-Brighthouse Station Bay 3	Steveston Exchange Bay 1 (E)	Steveston Exchange Bay 3 (E)
<b>MONDAY TO FRIDAY</b>					
-	-	-	5.20	-	5.37
-	-	-	5.50	-	6.07
-	-	-	6.14	-	6.31
6.11	-	6.23	6.38	-	6.55
6.28	6.34	6.46	7.01	7.20	-
6.50	6.56	7.08	7.23	-	7.42
7.12	7.18	7.30	7.45	-	8.06
7.31	7.37	7.50	8.07	-	8.28
7.53	7.59	8.12	8.29	-	8.50
8.15	8.21	8.34	8.51	-	9.13
8.35	8.42	8.56	9.13	-	9.34
8.57	9.04	9.18	9.35	-	9.56
9.28	-	9.43	10.01	-	10.22
10.01	-	10.16	10.34	-	10.55
10.30	-	10.45	11.03	-	11.24
-	-	-	11.33	-	11.54
11.30	-	11.45	12.03	-	12.25
-	-	-	12.33	-	12.55
12.31	-	12.46	1.04	-	1.26
-	-	-	1.35	-	1.57
1.31	-	1.46	2.05	-	2.29
-	-	-	2.35	-	3.00
2.30	-	2.47	3.05	-	3.31
2.45	-	3.02	3.20	-	3.46
3.06	-	3.23	3.41	-	4.07
3.20	-	3.37	3.57	-	4.23
3.34	3.42	3.57	4.17	-	4.41
3.54	4.02	4.17	4.37	-	5.01
4.14	4.22	4.37	4.57	-	5.21
4.31	4.39	4.55	5.17	-	5.43
4.51	4.59	5.15	5.37	-	6.02
5.09	5.17	5.33	5.55	6.22	-
5.29	5.37	5.51	6.13	6.39	-
5.53	6.00	6.13	6.33	6.59	-
6.13	-	6.33	6.53	-	7.16
6.38	-	6.55	7.15	7.40	-
7.06	-	7.20	7.37	-	8.00
7.32	-	7.46	8.02	-	8.25
7.57	-	8.11	8.27	-	8.50
8.26	-	8.40	8.55	9.19	-
8.56	-	9.08	9.23	-	9.45
9.26	-	9.38	9.53	-	10.15
10.00	-	10.12	10.27	10.51	-
10.42	-	10.54	11.08	-	11.28
11.11	-	11.23	11.37	-	11.57
11.46	-	11.58	12.12	-	12.32
12.43	-	12.55	1.07	-	1.22
1.42	-	1.54	2.06	-	2.21

# 407 Gilbert

Marine at Knight to Steveston Village  
(Refer to Monday to Friday for routing)

Marine at Knight #56958 Viking Way at Bridgeport (E) #56962	Bridgeport Station Bay 11	Richmond-Brighthouse Station Bay 3	Steveston Exchange Bay 1(E)	Steveston Exchange Bay 3(E)	Marine at Knight #56958 Viking Way at Bridgeport (E) #56962	Bridgeport Station Bay 11	Richmond-Brighthouse Station Bay 3	Steveston Exchange Bay 1(E)	Steveston Exchange Bay 3(E)
<b>SATURDAY</b>					<b>SUNDAY &amp; HOLIDAYS</b>				
-	-	6.25	-	6.42	-	-	6.55	-	7.12
7.13	-	7.26	7.38	7.57	7.37	7.48	8.01	-	8.17
-	-	8.19	-	8.37	8.39	8.50	9.04	-	9.22
8.23	-	8.36	8.49	9.08	9.39	9.50	10.05	-	10.23
-	-	9.29	9.49	-	-	-	10.30	-	10.46
9.31	-	9.44	9.59	10.19	10.28	10.41	10.56	11.15	-
10.27	-	10.41	10.59	11.21	-	-	11.23	11.42	-
-	-	-	11.29	11.51	11.19	11.32	11.50	12.09	-
11.26	-	11.41	11.59	12.21	-	-	12.17	12.36	-
-	-	-	12.29	12.52	12.15	12.28	12.47	1.09	-
12.26	-	12.41	12.59	1.22	-	-	1.17	1.39	-
-	-	-	1.29	1.52	1.15	1.28	1.47	2.09	-
1.23	-	1.39	1.59	2.22	-	-	2.17	2.39	-
-	-	-	2.29	2.54	2.14	2.28	2.47	3.09	-
-	-	-	2.39	2.59	-	-	3.17	3.39	-
2.23	-	2.39	2.59	3.24	3.15	3.29	3.48	4.10	-
-	-	-	3.28	3.53	-	-	4.19	4.41	-
3.23	-	3.39	3.58	4.22	4.17	4.31	4.50	5.12	-
-	-	-	4.28	4.52	-	-	5.21	5.43	-
4.23	-	4.39	4.58	5.22	5.19	5.33	5.52	6.14	-
-	-	-	5.28	5.52	-	-	6.09	6.26	6.47
5.24	-	5.39	5.58	6.22	5.55	6.09	6.56	-	7.17
-	-	-	6.28	6.49	6.25	6.39	7.07	7.24	7.45
6.27	-	6.41	6.58	7.19	6.56	7.07	7.35	7.52	8.13
-	-	-	7.28	7.49	7.24	7.35	8.05	8.22	8.42
7.29	-	7.41	7.58	8.19	-	-	8.25	8.36	8.52
7.59	-	8.11	8.28	8.49	-	-	8.57	9.08	9.22
8.30	-	8.42	8.58	9.19	-	-	9.27	9.38	9.52
9.00	-	9.12	9.28	9.49	-	-	9.57	10.08	10.22
9.30	-	9.42	9.58	10.19	-	-	10.46	10.57	11.11
10.02	-	10.14	10.28	10.47	10.46	10.57	11.11	11.29	-
11.06	-	11.18	11.32	11.51	11.43	11.54	12.06	-	12.23
11.44	-	11.56	12.10	12.30	12.42	12.53	1.04	-	1.20
12.45	-	12.56	1.09	1.26	1.42	1.53	2.04	-	-
1.42	-	1.53	2.04	-	-	-	-	-	-

# 410 22nd Street Station

From No. 3 Rd. & Park, No. 3 Rd. (Richmond-Brighthouse Station), Cambie Rd, No. 6 Rd.; then most trips via Hwy 91, Westminster Hwy; or some trips via No. 6 Rd, Westminster Hwy, Graybar, Gordon, Fraserwood, Westminster Hwy; then all trips via Westminster Hwy, Boundary, Ewen, Howes, Hwy 91A, Queensborough Bridge, bus lane, 23 St, 7 Ave to 22nd Street Station.

Richmond-Brighthouse Station Bay 4	Fraserwood Pl at Gordon Way (E) #56903	Ewen Ave at Hume St #56911	22nd Street Station(E)	Richmond-Brighthouse Station Bay 4	Fraserwood Pl at Gordon Way (E) #56903	Ewen Ave at Hume St #56911	22nd Street Station(E)
MONDAY TO FRIDAY							
-	-	5.10	5.18	-	... CONTINUED	-	-
-	-	5.15	5.23	2.04	-	2.47	2.56
5.01	5.28	5.21	5.29	2.14	-	2.57	3.06
5.21	5.48	5.36	5.43	2.24	-	3.07	3.16
5.41	6.08	5.56	6.03	2.34	-	3.17	3.26
6.04	6.31	6.16	6.23	2.44	-	3.27	3.36
6.12	6.39	6.39	6.46	2.54	3.32	3.42	3.53
6.20	6.47	6.47	6.54	3.04	3.42	3.52	4.03
6.28	6.55	6.55	7.02	3.12	3.50	4.00	4.11
6.36	7.03	7.03	7.10	3.19	3.58	4.08	4.19
6.44	7.11	7.11	7.18	3.26	4.05	4.15	4.26
6.52	7.21	7.19	7.26	3.33	4.12	4.22	4.33
7.00	7.29	7.29	7.36	3.40	4.19	4.29	4.40
7.07	7.37	7.37	7.44	3.47	4.26	4.36	4.47
7.14	7.44	7.45	7.52	3.54	4.33	4.43	4.54
7.21	7.53	7.52	7.59	4.01	4.40	4.50	5.01
7.28	8.00	8.02	8.10	4.08	4.47	4.57	5.08
7.36	8.09	8.17	8.27	4.17	4.55	5.05	5.16
7.44	8.17	8.18	8.27	4.24	5.02	5.12	5.23
7.53	8.28	8.26	8.35	4.31	5.09	5.19	5.30
8.02	8.37	8.37	8.46	4.36	5.14	5.24	5.35
8.11	8.46	8.46	8.55	4.46	5.24	5.34	5.45
8.20	8.55	8.55	9.04	4.50	5.28	5.38	5.49
8.28	9.03	9.04	9.13	4.57	5.35	5.45	5.56
8.36	9.11	9.12	9.21	5.04	5.41	5.51	6.02
8.44	9.19	9.20	9.29	5.11	5.48	5.58	6.09
8.52	9.27	9.28	9.37	5.19	5.56	6.06	6.17
9.00	9.35	9.36	9.45	5.27	6.04	6.14	6.25
9.08	9.41	9.44	9.53	5.35	6.12	6.22	6.32
9.20	-	9.50	9.59	5.43	6.20	6.30	6.40
9.24*	-	-	-	5.51	6.28	6.38	6.48
9.32	-	10.09	10.20	5.59	6.36	6.46	6.56
9.44	-	10.21	10.32	6.07	6.44	6.54	7.04
9.50*	-	-	-	6.15	6.52	7.02	7.12
9.56	-	10.33	10.44	6.23	7.00	7.10	7.20
10.04*	-	-	-	6.33	7.09	7.18	7.28
10.10	-	10.47	10.58	6.43	7.19	7.28	7.38
10.19	-	10.56	11.07	6.53	7.29	7.38	7.48
10.38	-	11.15	11.25	7.03	7.37	7.46	7.54
10.43	-	11.20	11.30	7.13	-	7.50	7.59
10.55	-	11.32	11.41	7.23	-	8.00	8.09
11.07	-	11.44	11.52	7.33	-	8.08	8.17
11.19	-	11.56	12.04	7.43	-	8.18	8.27
11.31	-	12.09	12.17	7.53	-	8.28	8.37
11.43	-	12.21	12.29	8.03	-	8.37	8.44
11.55	-	12.33	12.41	8.13	-	8.47	8.54
12.07	-	12.46	12.54	8.23	-	8.57	9.04
12.19	-	12.58	1.06	8.33	-	9.05	9.12
12.31	-	1.12	1.20	8.43	-	9.15	9.22
12.43	-	1.24	1.32	8.53	-	9.25	9.32
12.55	-	1.36	1.44	9.03	-	9.35	9.42
1.07	-	1.48	1.56	9.13	-	9.45	9.52
1.19	-	2.00	2.08	9.26	-	9.58	10.05
1.31	-	2.13	2.22	9.41	-	10.13	10.20
1.43	-	2.25	2.34	9.56	-	10.28	10.35
1.54	-	2.36	2.45	10.11	10.38	10.45	10.52
CONTINUED ....	CONTINUED ....	10.31	10.58	11.05	11.12		

\* Trips operate regular route to Westminster Hwy and Boundary only

# 410 22nd Street Station

Richmond-Brighthouse Station to 22nd Street Station  
(Refer to Monday to Friday for routing)

Richmond-Brighthouse Station Bay 4	Fraserwood Pl at Gordon Way (E) #56903	Ewen Ave at Hume St #56911	22nd Street Station(E)	Richmond-Brighthouse Station Bay 4	Fraserwood Pl at Gordon Way (E) #56903	Ewen Ave at Hume St #56911	22nd Street Station(E)
MONDAY TO FRIDAY				SATURDAY			
10.51	...	CONTINUED		2.13	...	CONTINUED	
11.10	-	11.23	11.30	2.25	-	2.55	3.04
11.30	-	11.59	12.06	2.37	-	3.07	3.16
11.50	-	12.19	12.26	2.49	-	3.19	3.28
12.10	-	12.39	12.46	3.01	-	3.31	3.40
12.40	-	1.09	1.16	3.13	-	3.43	3.52
1.05	-	1.34	1.41	3.25	-	3.55	4.04
1.35	-	2.04	2.11	3.37	-	4.07	4.16
				3.49	-	4.19	4.28
SATURDAY				4.01	-	4.31	4.40
5.00	-	5.27	5.35	4.13	-	4.42	4.51
5.30	-	5.57	6.05	4.25	-	4.54	5.03
5.52	-	6.19	6.27	4.37	-	5.05	5.14
6.12	-	6.39	6.47	4.49	-	5.16	5.25
6.32	-	7.02	7.10	5.01	-	5.28	5.37
6.52	-	7.22	7.30	5.13	-	5.40	5.49
7.11	-	7.41	7.49	5.25	-	5.52	6.01
7.30	-	8.00	8.08	5.37	-	6.04	6.13
7.49	-	8.19	8.27	5.49	-	6.16	6.25
8.06	-	8.36	8.45	6.01	-	6.28	6.37
8.21	-	8.51	9.00	6.13	-	6.40	6.49
8.36	-	9.06	9.15	6.25	-	6.52	7.01
8.51	-	9.21	9.30	6.37	-	7.04	7.12
9.06	-	9.36	9.45	6.49	-	7.14	7.22
9.21	-	9.52	10.01	6.41*	-	-	-
9.36	-	10.07	10.16	6.49	-	7.25	7.33
9.51	-	10.23	10.32	7.01	-	7.35	7.43
10.07	-	10.39	10.48	7.13	-	7.47	7.55
10.22	-	10.54	11.03	7.25	-	7.59	8.07
10.37	-	11.11	11.20	7.37	-	8.09	8.17
10.49	-	11.24	11.33	7.49	-	8.21	8.29
11.01	-	11.37	11.46	8.00	-	8.30	8.38
11.13	-	11.49	11.58	8.15	-	8.45	8.53
11.25	-	12.02	12.11	8.30	-	9.00	9.08
11.37	-	12.15	12.24	8.45	-	9.15	9.23
11.49	-	12.28	12.37	9.00	-	9.30	9.38
12.01	-	12.40	12.49	9.20	-	9.50	9.58
12.13	-	12.52	1.01	9.40	-	10.10	10.18
12.25	-	1.04	1.13	10.00	-	10.29	10.37
12.37	-	1.16	1.25	10.20	-	10.49	10.57
12.49	-	1.28	1.37	10.40	-	11.09	11.17
1.01	-	1.40	1.49	11.00	-	11.28	11.35
1.13	-	1.52	2.01	11.20	-	11.48	11.55
1.25	-	2.04	2.13	11.40	-	12.08	12.15
1.37	-	2.18	2.27	12.00	-	12.27	12.34
1.49	-	2.30	2.39	12.30	-	12.57	1.04
2.01	-	2.43	2.52	1.00	-	1.27	1.34
CONTINUED ....				1.50*	-	-	-

\* Trips operate regular route to Westminster Hwy and Boundary only

# 410 22nd Street Station

Richmond-Brighouse Station to 22nd Street Station  
(Refer to Monday to Friday for routing)

Richmond-Brighouse Station Bay 4	Fraserwood Pl at Gordon Way (E) #66903	Ewen Ave at Hume St #66911	22nd Street Station(E)	Richmond-Brighouse Station Bay 4	Fraserwood Pl at Gordon Way (E) #66903	Ewen Ave at Hume St #66911	22nd Street Station(E)
<b>SUNDAY &amp; HOLIDAYS</b>							
4.59	-	5.24	5.31	4.51	...	CONTINUED	5.34
5.30	-	5.55	6.02	5.03	-	5.25	5.37
6.00	-	6.25	6.32	5.15	-	5.37	5.46
6.20	-	6.45	6.52	5.15	-	5.49	5.58
6.40	-	7.06	7.13	5.27	-	6.02	6.10
7.00	-	7.26	7.33	5.39	-	6.14	6.22
7.20	-	7.46	7.53	5.51	-	6.26	6.34
7.35	-	8.01	8.09	6.03	-	6.38	6.46
7.50	-	8.16	8.24	6.14	-	6.49	6.57
8.05	-	8.32	8.40	6.25	-	7.00	7.08
8.20	-	8.47	8.55	6.37	-	7.09	7.17
8.38	-	9.07	9.15	6.49	-	7.21	7.29
8.53	-	9.23	9.31	7.00	-	7.32	7.39
9.08	-	9.39	9.47	7.12	-	7.44	7.51
9.23	-	9.54	10.02	7.24	-	7.56	8.03
9.38	-	10.09	10.17	7.36	-	8.08	8.15
9.53	-	10.24	10.32	7.48	-	8.20	8.27
10.08	-	10.40	10.48	8.00	-	8.31	8.38
10.23	-	10.55	11.03	8.15	-	8.46	8.53
10.39	-	11.12	11.20	8.30	-	9.01	9.08
10.54	-	11.27	11.35	8.50	-	9.21	9.28
11.09	-	11.42	11.50	9.10	-	9.39	9.46
11.24	-	11.57	12.05	9.30	-	9.59	10.06
11.39	-	12.13	12.21	9.50	-	10.19	10.26
11.54	-	12.28	12.36	10.10	-	10.39	10.46
12.09	-	12.44	12.52	10.30	-	10.59	11.06
12.24	-	12.59	1.07	10.50	-	11.19	11.26
12.39	-	1.15	1.23	11.10	-	11.36	11.43
12.54	-	1.30	1.38	11.30	-	11.56	12.03
1.09	-	1.45	1.53	11.50	-	12.16	12.23
1.24	-	2.00	2.08	12.20	-	12.45	12.52
1.39	-	2.15	2.23	12.50	-	1.15	1.22
1.54	-	2.30	2.38	1.40*	-	-	-
2.09	-	2.45	2.53	2.10*	-	-	-
2.24	-	3.00	3.08				
2.37	-	3.14	3.22				
2.50	-	3.27	3.35				
3.03	-	3.38	3.46				
3.15	-	3.50	3.58				
3.27	-	4.02	4.10				
3.39	-	4.14	4.22				
3.51	-	4.26	4.34				
4.03	-	4.37	4.46				
4.15	-	4.49	4.58				
4.27	-	5.01	5.10				
4.39	-	5.13	5.22				
<b>CONTINUED . . . .</b>							

\* Trips operate regular route to Westminster Hwy and Boundary only

# 410 Richmond-Brighouse Station

From 22nd Street Station via 7 Ave, 20 St, Marine Way, Queensborough Bridge, Hwy 91A, Howes, Ewen, Boundary, Westminster Hwy; then most trips via Hwy 91, No. 6 Rd; or some trips via Westminster Hwy, Fraserwood, Gordon, Graybar, Westminster Hwy, No. 6 Rd; then all trips via No. 6 Rd, Cambie Rd, No. 3 Rd (Richmond-Brighouse Station), then to Cook & Buswell.

22nd St Station Bay 4	Westminster Hwy at Boundary Rd #52366	Fraserwood Pl at Westminster (E) # 60858	Richmond-Brighouse Station(E)	22nd St Station Bay 4	Westminster Hwy at Boundary Rd #52366	Fraserwood Pl at Westminster (E) # 60858	Richmond-Brighouse Station(E)
<b>MONDAY TO FRIDAY</b>							
-	4.24	-	4.53	-	...	CONTINUED	-
-	4.44	-	5.13	1.34	1.47	-	2.25
-	5.04	-	5.33	1.44	1.57	-	2.35
-	5.22	-	5.51	1.54	2.07	-	2.45
5.17	5.27	5.31	5.58	2.04	2.17	-	2.55
5.23	5.33	5.37	6.04	2.11	2.24	-	3.03
5.28	5.38	5.42	6.09	2.19	2.32	-	3.11
5.32	5.42	5.46	6.15	2.26	2.39	-	3.18
5.37	5.47	5.51	6.20	2.33	2.46	-	3.25
5.46	5.56	6.00	6.31	2.35	2.48	-	3.27
5.52	6.02	6.06	6.37	2.47	3.00	-	3.39
5.59	6.10	6.14	6.46	-	2.59	-	3.46
6.10	6.21	6.25	6.57	2.53	3.06	3.11	3.53
6.19	6.30	6.34	7.06	3.00	3.13	3.18	4.00
6.26	6.37	6.41	7.14	3.07	3.20	3.25	4.07
6.35	6.46	6.50	7.23	3.14	3.27	3.32	4.14
6.43	6.54	6.59	7.32	3.21	3.34	3.39	4.21
6.54	7.06	7.11	7.45	3.28	3.41	3.46	4.28
6.58	7.10	7.15	7.49	3.35	3.48	3.53	4.35
7.06	7.18	7.23	7.57	3.42	3.55	4.00	4.42
7.13	7.25	7.30	8.05	3.49	4.02	4.07	4.49
7.19	7.32	7.37	8.14	3.56	4.09	4.14	4.56
7.27	7.40	7.45	8.22	4.02	4.15	4.20	5.03
7.35	7.48	7.53	8.30	4.09	4.22	4.27	5.10
7.43	7.56	8.01	8.38	4.14	4.28	4.34	5.17
7.51	8.04	8.09	8.46	4.21	4.35	4.41	5.24
7.59	8.12	8.17	8.54	4.26	4.41	4.47	5.31
8.07	8.20	8.25	9.03	4.33	4.48	4.54	5.38
8.15	8.28	8.33	9.11	4.40	4.55	5.01	5.45
8.25	8.38	8.43	9.21	4.48	5.03	5.09	5.53
8.35	8.48	8.53	9.30	4.57	5.12	5.18	6.01
8.44	8.57	9.02	9.39	5.05	5.20	5.26	6.09
8.51	9.04	9.09	9.46	5.16	5.31	5.36	6.17
8.59	9.12	9.17	9.54	5.23	5.38	5.43	6.24
9.07	9.20	-	9.56	5.32	5.47	5.52	6.32
9.19	9.32	-	10.08	5.42	5.57	6.02	6.42
9.29	9.42	-	10.18	6.01	6.14	-	6.52
9.43	9.56	-	10.32	6.09	6.22	6.27	7.02
9.55	10.08	-	10.44	6.19	6.32	6.37	7.12
10.07	10.20	-	10.56	6.31	6.43	6.47	7.22
10.19	10.32	-	11.08	6.44	6.57	-	7.32
10.31	10.44	-	11.20	6.54	7.07	-	7.42
10.43	10.56	-	11.32	7.06	7.19	-	7.52
10.55	11.08	-	11.44	7.18	7.30	-	8.02
11.07	11.20	-	11.56	7.28	7.40	-	8.12
11.19	11.32	-	12.08	7.38	7.50	-	8.22
11.31	11.44	-	12.20	7.51	8.02	-	8.32
11.42	11.55	-	12.32	8.01	8.12	-	8.42
11.54	12.07	-	12.44	8.16	8.27	-	8.57
12.06	12.19	-	12.56	8.31	8.42	-	9.12
12.18	12.31	-	1.08	8.46	8.57	-	9.27
12.30	12.43	-	1.20	9.01	9.12	-	9.42
12.42	12.55	-	1.32	9.17	9.28	-	9.58
12.54	1.07	-	1.44	9.31	9.42	-	10.12
1.05	1.18	-	1.55	9.47	9.58	-	10.28
1.12	1.25	-	2.03	10.10	10.21	10.23	10.52
1.22	1.35	-	2.13	10.32	10.43	-	11.12
<b>CONTINUED . . . .</b>				<b>CONTINUED . . . .</b>			

# 410 Richmond-Brighouse Station

22nd Street Station to Richmond-Brighouse Station  
(Refer to Monday to Friday for routing)

22nd St Station Bay 4	Westminster Hwy at Boundary Rd #52366	Fraserwood Pl at Westminster (E) # 60858	Richmond-Brighouse Station(E)	22nd St Station Bay 4	Westminster Hwy at Boundary Rd #52366	Fraserwood Pl at Westminster (E) # 60858	Richmond-Brighouse Station(E)
<b>MONDAY TO FRIDAY</b>				<b>SATURDAY</b>			
... CONTINUED				... CONTINUED			
10.57	11.08	-	11.37	1.09	1.21	-	2.01
11.22	11.33	-	12.02	1.21	1.33	-	2.13
11.48	11.59	-	12.28	1.33	1.45	-	2.25
12.18	12.29	-	12.58	1.45	1.57	-	2.37
12.48	12.59	-	1.28	1.57	2.09	-	2.49
				2.07	2.19	-	2.59
				2.23	2.35	-	3.15
				2.35	2.47	-	3.27
				2.47	2.58	-	3.37
<b>SATURDAY</b>							
-	4.26	-	4.53	2.59	3.10	-	3.49
-	4.56	-	5.23	3.11	3.22	-	4.01
-	5.16	-	5.43	3.23	3.34	-	4.13
-	5.36	-	6.03	3.35	3.46	-	4.25
5.42	5.51	-	6.18	3.47	3.58	-	4.36
6.05	6.14	-	6.43	3.59	4.10	-	4.48
6.25	6.34	-	7.03	4.11	4.22	-	4.59
6.45	6.54	-	7.23	4.23	4.34	-	5.11
7.00	7.09	-	7.38	4.35	4.46	-	5.22
7.15	7.24	-	7.53	4.47	4.58	-	5.34
7.30	7.39	-	8.08	4.59	5.10	-	5.46
7.45	7.54	-	8.23	5.11	5.22	-	5.58
7.59	8.08	-	8.38	5.23	5.34	-	6.10
8.12	8.21	-	8.53	5.34	5.45	-	6.21
8.27	8.36	-	9.08	5.46	5.57	-	6.31
8.41	8.50	-	9.23	5.56	6.07	-	6.41
8.56	9.05	-	9.38	6.09	6.19	-	6.53
9.11	9.20	-	9.53	6.21	6.31	-	7.05
9.25	9.35	-	10.08	6.35	6.45	-	7.17
9.38	9.48	-	10.21	6.47	6.57	-	7.29
9.50	10.00	-	10.33	6.59	7.09	-	7.41
10.02	10.12	-	10.45	7.13	7.23	-	7.53
10.14	10.24	-	10.57	7.28	7.38	-	8.08
10.23	10.33	-	11.09	7.43	7.53	-	8.23
10.35	10.45	-	11.21	7.59	8.09	-	8.38
10.47	10.57	-	11.33	8.14	8.24	-	8.53
10.59	11.09	-	11.45	8.36	8.46	-	9.13
11.11	11.21	-	11.57	8.56	9.06	-	9.33
11.22	11.33	-	12.09	9.16	9.26	-	9.53
11.34	11.45	-	12.21	9.36	9.46	-	10.13
11.47	11.58	-	12.36	9.56	10.06	-	10.33
11.59	12.10	-	12.48	10.16	10.26	-	10.53
12.11	12.22	-	1.00	10.38	10.48	-	11.13
12.23	12.34	-	1.12	10.58	11.08	-	11.33
12.35	12.46	-	1.24	11.18	11.28	-	11.53
12.47	12.58	-	1.36	11.49	11.59	-	12.23
12.57	1.08	-	1.48	12.19	12.29	-	12.53
CONTINUED . . . .				1.09	1.19	-	1.43

# 410 Richmond-Brighouse Station

22nd Street Station to Richmond-Brighouse Station  
(Refer to Monday to Friday for routing)

22nd St Station Bay 4	Westminster Hwy at Boundary Rd #52366	Fraserwood Pl at Westminster (E) # 60858	Richmond-Brighouse Station(E)	22nd St Station Bay 4	Westminster Hwy at Boundary Rd #52366	Fraserwood Pl at Westminster (E) # 60858	Richmond-Brighouse Station(E)
<b>SUNDAY &amp; HOLIDAYS</b>							
-	4.27	-	4.52	-	4.27	-	4.52
-	4.58	-	5.23	3.15	3.26	-	4.00
-	5.28	-	5.53	3.27	3.38	-	4.12
5.36	5.44	-	6.09	3.39	3.50	-	4.24
6.00	6.08	-	6.33	3.51	4.02	-	4.36
6.20	6.28	-	6.53	4.03	4.14	-	4.48
6.38	6.46	-	7.13	4.16	4.26	-	4.58
6.53	7.01	-	7.28	4.28	4.38	-	5.10
7.08	7.16	-	7.43	4.40	4.50	-	5.22
7.21	7.29	-	7.58	4.52	5.02	-	5.34
7.36	7.44	-	8.13	5.04	5.14	-	5.46
7.51	7.59	-	8.28	5.16	5.26	-	5.58
8.04	8.13	-	8.43	5.29	5.39	-	6.11
8.19	8.28	-	8.58	5.42	5.52	-	6.24
8.34	8.43	-	9.13	5.55	6.05	-	6.37
8.48	8.57	-	9.28	6.11	6.21	-	6.53
9.03	9.12	-	9.43	6.24	6.34	-	7.05
9.17	9.26	-	9.58	6.36	6.46	-	7.17
9.32	9.41	-	10.13	6.48	6.58	-	7.29
9.47	9.56	-	10.28	7.00	7.10	-	7.41
10.01	10.10	-	10.43	7.12	7.22	-	7.53
10.16	10.25	-	10.58	7.28	7.37	-	8.08
10.31	10.40	-	11.13	7.43	7.52	-	8.23
10.46	10.55	-	11.28	8.06	8.15	-	8.43
11.01	11.10	-	11.43	8.26	8.35	-	9.03
11.15	11.25	-	11.58	8.46	8.55	-	9.23
11.30	11.40	-	12.13	9.06	9.15	-	9.43
11.45	11.55	-	12.28	9.26	9.35	-	10.03
12.00	12.10	-	12.43	9.46	9.55	-	10.23
12.13	12.24	-	12.58	10.06	10.15	-	10.43
12.28	12.39	-	1.13	10.26	10.35	-	11.03
12.45	12.55	-	1.28	10.46	10.55	-	11.23
12.58	1.09	-	1.43	11.09	11.18	-	11.43
1.13	1.24	-	1.58	11.42	11.50	-	12.13
1.26	1.37	-	2.11	12.12	12.20	-	12.43
1.39	1.50	-	2.24	1.02	1.10	-	1.33
1.51	2.02	-	2.36	1.32	1.40	-	2.03
2.03	2.14	-	2.48				
2.15	2.26	-	3.00				
2.27	2.38	-	3.12				
2.39	2.50	-	3.24				
2.51	3.02	-	3.36				
3.03	3.14	-	3.48				
CONTINUED . . . .							

# 430 Metrotown Station 430 Richmond-Brighouse Station

From Richmond-Brighouse Station via No. 3 Rd, Westminster Hwy, Cooney, Lansdowne Rd, Garden City, Great Canadian Way, Bridgeport Station, Great Canadian Way, Bridgeport Rd, Knight St Bridge, Knight St, 49 Ave, Imperial, Willingdon, Central Blvd to Metrotown Station.

From Metrotown Station via Central Blvd, Willingdon, Imperial, 49 Ave, Knight St, Knight St Bridge, Bridgeport Rd, Great Canadian Way, Bridgeport Station, Great Canadian Way, Garden City, Lansdowne Rd, Cooney, Westminster Hwy, No. 3 Rd to Richmond-Brighouse Station.

Richmond-Brighouse Station Bay 3	Bridgeport Station Bay 4	49 Ave at Knight #51979	Metrotown Station (E)	Metrotown Station Bay 3	Knight Bridge at Mitchell Island #51319	Bridgeport Station Bay 11	Richmond-Brighouse Station (E)
MONDAY TO FRIDAY				MONDAY TO FRIDAY			
5.07	5.17	5.32	5.44	5.49	6.06	6.18	6.26
5.20	5.30	5.45	5.57	6.02	6.19	6.31	6.41
5.32	5.42	5.57	6.09	6.14	6.31	6.43	6.53
5.44	5.54	6.09	6.21	6.26	6.43	6.55	7.05
5.58	6.08	6.23	6.35	6.36	6.56	7.06	7.17
6.10	6.20	6.35	6.48	6.48	7.08	7.18	7.29
6.22	6.32	6.47	7.00	6.58	7.20	7.30	7.41
6.34	6.45	7.01	7.15	7.10	7.32	7.42	7.53
6.46	6.58	7.14	7.28	7.21	7.43	7.54	8.05
6.58	7.10	7.26	7.40	7.33	7.55	8.06	8.17
7.10	7.22	7.39	7.53	7.45	8.07	8.18	8.29
7.22	7.34	7.53	8.07	7.57	8.19	8.30	8.41
7.34	7.46	8.05	8.20	8.09	8.31	8.42	8.53
7.46	7.58	8.19	8.34	8.19	8.41	8.54	9.05
7.58	8.10	8.31	8.46	8.31	8.53	9.06	9.17
8.10	8.22	8.43	8.58	8.43	9.05	9.18	9.29
8.25	8.37	8.58	9.12	8.55	9.15	9.28	9.41
8.40	8.52	9.13	9.27	9.07	9.27	9.40	9.53
8.57	9.09	9.30	9.44	9.20	9.39	9.52	10.05
9.17	9.29	9.50	10.04	9.37	9.56	10.09	10.22
9.37	9.49	10.10	10.24	9.56	10.14	10.29	10.42
9.57	10.09	10.30	10.44	10.16	10.34	10.49	11.02
10.17	10.30	10.51	11.07	10.36	10.54	11.09	11.22
10.37	10.50	11.11	11.27	10.56	11.14	11.29	11.42
10.57	11.10	11.31	11.47	11.16	11.34	11.49	12.02
11.17	11.30	11.51	12.07	11.36	11.54	12.09	12.22
11.37	11.50	12.11	12.27	11.57	12.15	12.30	12.43
11.57	12.10	12.31	12.47	12.15	12.36	12.51	1.04
12.17	12.30	12.51	1.07	12.36	12.57	1.12	1.25
12.37	12.50	1.11	1.27	12.56	1.17	1.31	1.45
12.57	1.10	1.31	1.47	1.16	1.37	1.51	2.05
1.17	1.30	1.51	2.07	1.36	1.57	2.11	2.25
1.32	1.46	2.07	2.25	1.56	2.18	2.31	2.45
1.47	2.01	2.22	2.40	2.16	2.38	2.51	3.05
2.02	2.16	2.41	3.01	2.36	2.58	3.11	3.25
2.17	2.31	2.56	3.16	2.56	3.18	3.31	3.45
2.32	2.46	3.13	3.33	3.11	3.33	3.46	4.00
2.47	3.01	3.28	3.48	3.26	3.48	4.01	4.15
3.02	3.16	3.43	4.03	3.41	4.03	4.16	4.30
3.17	3.32	3.59	4.19	3.54	4.18	4.31	4.45
3.32	3.47	4.14	4.34	4.09	4.33	4.46	5.00
3.47	4.02	4.29	4.47	4.24	4.48	5.01	5.15
4.02	4.17	4.44	5.02	4.41	5.04	5.16	5.30
4.17	4.32	4.59	5.17	4.56	5.19	5.31	5.45
4.32	4.47	5.14	5.32	5.11	5.34	5.46	6.00
4.47	5.02	5.29	5.47	5.26	5.49	6.01	6.15
5.02	5.17	5.44	6.02	5.41	6.04	6.16	6.30
5.17	5.32	5.59	6.17	5.56	6.19	6.31	6.45
5.32	5.47	6.12	6.30	6.14	6.34	6.46	7.00
5.47	6.02	6.27	6.45	6.29	6.49	7.01	7.15

CONTINUED ...

CONTINUED ...

# 430 Metrotown Station 430 Richmond-Brighouse Station

Richmond-Brighouse Station to Metrotown Station  
(Refer to Monday to Friday for routing)

Metrotown Station to Richmond-Brighouse Station  
(Refer to Monday to Friday for routing)

Richmond-Brighouse Station Bay 3	Bridgeport Station Bay 4	49 Ave at Knight #51979	Metrotown Station (E)	Metrotown Station Bay 3	Knight Bridge at Mitchell Island #51319	Bridgeport Station Bay 11	Richmond-Brighouse Station (E)
MONDAY TO FRIDAY				MONDAY TO FRIDAY			
... CONTINUED				... CONTINUED			
6.02	6.17	6.42	6.58	6.53	7.12	7.23	7.35
6.17	6.32	6.57	7.13	7.13	7.32	7.43	7.55
6.37	6.52	7.12	7.28	7.37	7.56	8.07	8.19
7.02	7.16	7.34	7.50	8.02	8.21	8.32	8.44
7.32	7.45	8.03	8.17	8.27	8.46	8.57	9.09
8.05	8.18	8.36	8.50	8.57	9.16	9.27	9.39
8.38	8.51	9.08	9.22	9.29	9.46	9.57	10.09
9.13	9.26	9.43	9.57	10.02	10.19	10.30	10.42
SATURDAY				SATURDAY			
6.54	7.04	7.19	7.32	6.55	7.13	7.25	7.35
7.19	7.29	7.44	7.57	7.25	7.43	7.55	8.05
7.39	7.49	8.04	8.17	7.45	8.03	8.15	8.25
7.59	8.09	8.24	8.37	8.05	8.23	8.35	8.45
8.19	8.29	8.44	8.57	8.24	8.43	8.55	9.05
8.39	8.51	9.09	9.22	8.44	9.03	9.15	9.25
8.59	9.11	9.29	9.42	9.03	9.23	9.35	9.45
9.19	9.31	9.49	10.04	9.21	9.41	9.53	10.05
9.39	9.51	10.09	10.24	9.41	10.01	10.13	10.25
9.59	10.11	10.29	10.44	10.01	10.21	10.33	10.45
10.19	10.32	10.50	11.07	10.19	10.41	10.53	11.05
10.39	10.52	11.10	11.27	10.39	11.01	11.13	11.25
10.59	11.12	11.30	11.47	10.58	11.20	11.32	11.45
11.19	11.32	11.51	12.08	11.17	11.39	11.52	12.05
11.39	11.55	12.14	12.31	11.37	11.59	12.12	12.25
11.59	12.15	12.34	12.51	11.56	12.19	12.32	12.45
12.19	12.35	12.54	1.11	12.15	12.38	12.51	1.05
12.39	12.55	1.16	1.35	12.35	12.58	1.11	1.25
12.59	1.15	1.36	1.55	12.55	1.18	1.31	1.45
1.19	1.35	1.56	2.15	1.15	1.38	1.51	2.05
1.39	1.55	2.18	2.37	1.35	1.58	2.11	2.25
1.59	2.15	2.38	2.57	1.55	2.18	2.31	2.45
2.19	2.35	2.58	3.17	2.15	2.38	2.51	3.05
2.39	2.55	3.18	3.37	2.35	2.58	3.11	3.25
2.59	3.15	3.38	3.57	2.54	3.17	3.30	3.45
3.19	3.35	3.58	4.17	3.14	3.37	3.50	4.05
3.39	3.55	4.18	4.37	3.34	3.57	4.10	4.25
3.59	4.15	4.38	4.57	3.54	4.17	4.30	4.45
4.19	4.34	4.57	5.16	4.14	4.37	4.50	5.05
4.39	4.54	5.17	5.36	4.34	4.57	5.10	5.25
4.59	5.14	5.37	5.56	4.54	5.17	5.30	5.45
5.19	5.34	5.55	6.12	5.15	5.38	5.51	6.05
5.39	5.54	6.13	6.30	5.35	5.58	6.11	6.25
5.59	6.14	6.33	6.50	5.56	6.18	6.31	6.45
6.24	6.38	6.57	7.12	6.19	6.39	6.52	7.05
6.54	7.08	7.27	7.42	6.50	7.10	7.22	7.35
7.24	7.37	7.54	8.08	7.24	7.42	7.54	8.05
7.54	8.06	8.22	8.35	7.54	8.12	8.24	8.35
8.24	8.36	8.52	9.05	8.26	8.43	8.54	9.05
8.56	9.08	9.24	9.37	8.56	9.13	9.24	9.35
				9.29	9.46	9.56	10.07

# 430 Metrotown Station 430 Richmond-Brighouse Station

Richmond-Brighouse Station to Metrotown Station | Metrotown Station to Richmond-Brighouse Station  
(Refer to Monday to Friday for routing)

Richmond-Brighouse Station Bay 3	Bridgeport Station Bay 4	49 Ave at Knight #51979	Metrotown Station (E)	Metrotown Station Bay 3	Knight Bridge at Mitchell Island #51319	Bridgeport Station Bay 11	Richmond-Brighouse Station (E)
SUNDAY & HOLIDAYS				SUNDAY & HOLIDAYS			
7.59	8.10	8.24	8.36	7.55	8.11	8.22	8.32
8.19	8.30	8.44	8.56	8.26	8.44	8.55	9.05
8.39	8.50	9.06	9.18	8.46	9.04	9.15	9.25
8.59	9.10	9.26	9.38	8.64	9.22	9.33	9.45
9.19	9.30	9.46	9.59	9.22	9.42	9.53	10.05
9.39	9.51	10.08	10.23	9.42	10.02	10.13	10.25
9.59	10.11	10.28	10.43	10.02	10.22	10.33	10.45
10.19	10.31	10.48	11.03	10.21	10.42	10.53	11.05
10.39	10.51	11.10	11.25	10.41	11.02	11.13	11.25
10.59	11.11	11.30	11.45	11.00	11.21	11.33	11.45
11.19	11.32	11.51	12.06	11.19	11.40	11.52	12.05
11.39	11.52	12.11	12.26	11.39	12.00	12.12	12.25
11.59	12.12	12.31	12.46	11.59	12.20	12.32	12.45
12.19	12.32	12.51	1.08	12.17	12.40	12.52	1.05
12.39	12.52	1.11	1.28	12.37	1.00	1.12	1.25
12.59	1.12	1.31	1.48	12.55	1.18	1.32	1.45
1.19	1.32	1.52	2.11	1.15	1.38	1.52	2.05
1.39	1.52	2.12	2.31	1.35	1.58	2.12	2.25
1.59	2.12	2.32	2.51	1.51	2.16	2.30	2.45
2.19	2.32	2.52	3.11	2.11	2.36	2.50	3.05
2.39	2.52	3.12	3.31	2.31	2.56	3.10	3.25
2.59	3.12	3.32	3.51	2.55	3.16	3.30	3.45
3.19	3.32	3.52	4.12	3.16	3.37	3.51	4.05
3.39	3.52	4.12	4.32	3.36	3.57	4.11	4.25
3.59	4.12	4.32	4.52	3.56	4.17	4.31	4.45
4.19	4.32	4.52	5.12	4.17	4.38	4.52	5.05
4.39	4.52	5.10	5.30	4.37	4.58	5.12	5.25
4.59	5.12	5.30	5.50	4.59	5.20	5.32	5.45
5.19	5.32	5.50	6.07	5.21	5.41	5.53	6.05
5.39	5.52	6.10	6.27	5.41	6.01	6.13	6.25
5.59	6.12	6.30	6.47	6.00	6.20	6.33	6.45
6.29	6.41	6.59	7.14	6.20	6.40	6.53	7.05
6.59	7.11	7.27	7.42	6.53	7.11	7.23	7.35
7.29	7.41	7.57	8.11	7.25	7.43	7.53	8.05
7.59	8.10	8.26	8.40	7.55	8.13	8.23	8.35
8.30	8.41	8.57	9.11	8.27	8.43	8.53	9.05
				8.55	9.11	9.21	9.33

# 601 Bridgeport Station

Selected trips from Boundary Bay via 1A Ave, 66A St, 3 Ave, Boundary Bay Rd, 12 Ave, 56 St; or most trips from Tsawwassen via 2 Ave, 52A St, 4 Ave, Milsom Wynd, 6 Ave, 52 St, 8A Ave, 53A St, 12 Ave, 56 St; then all trips via 56 St (South Delta Exchange), Hwy 17, 52 St, 28 Ave, 53 St, Arthur, Ladner Trunk, Harvest to Ladner Exchange; then via Harvest, Ladner Trunk, Hwy 17A, Hwy 99, Massey Exchange, Hwy 99, Bridgeport Rd, Great Canadian Way to Bridgeport Station.

1A Ave at 67 St #57349	2 Ave at 52A St #57359	South Delta Exchange Bay 1	Ladner Exchange Bay 6	Steveston Hwy at Hwy 99 #58047 (E)	Bridgeport Station (E)	1A Ave at 67 St #57349	2 Ave at 52A St #57359	South Delta Exchange Bay 1	Ladner Exchange Bay 6	Steveston Hwy at Hwy 99 #58047 (E)	Bridgeport Station (E)
MONDAY TO FRIDAY											
-	4.16	4.25	4.40	4.47	4.56	-	2.15	2.29	2.49	2.58	3.09
-	4.45	4.54	5.10	5.17	5.26	-	2.27	2.41	3.04	3.15	3.26
-	5.15	5.24	5.40	5.47	5.56	-	2.39	2.54	3.19	3.31	3.42
-	5.31	5.40	5.56	6.03	6.12	-	2.54	3.09	3.34	3.47	3.58
-	5.43	5.52	6.11	6.19	6.29	-	3.10	3.24	3.46	3.58	4.09
-	5.58	6.07	6.26	6.34	6.44	-	3.28	3.41	4.01	4.13	4.24
-	-	-	6.33	6.42	6.54	-	3.43	3.56	4.16	4.28	4.39
-	-	6.23	6.39	6.47	6.58	-	3.58	4.10	4.30	4.42	4.53
-	-	6.30	6.46	6.54	7.05	-	4.12	4.24	4.44	4.56	5.07
-	-	-	6.52	7.01	7.13	-	4.22	4.34	4.54	5.06	5.17
-	-	6.43	6.59	7.07	7.18	-	4.37	4.49	5.09	5.20	5.31
-	-	7.07	7.17	7.28	-	4.54	5.06	5.26	5.37	5.48	-
6.51	-	7.01	7.19	7.28	7.40	-	5.11	5.22	5.41	5.52	6.05
-	-	-	7.30	7.40	7.53	5.26	-	5.39	5.58	6.07	6.19
-	-	7.22	7.40	7.49	8.02	-	5.47	5.57	6.15	6.24	6.36
7.23	-	7.32	7.50	8.00	8.13	-	6.04	6.14	6.32	6.41	6.52
-	-	-	8.01	8.11	8.24	6.20	-	6.31	6.49	6.57	7.08
-	7.43	7.53	8.13	8.22	8.31	-	6.38	6.48	7.06	7.13	7.24
-	7.58	8.10	8.30	8.39	8.48	-	6.55	7.05	7.23	7.30	7.41
8.15	-	8.26	8.46	8.55	9.08	-	7.13	7.23	7.40	7.47	7.58
-	8.27	8.39	8.59	9.08	9.17	-	7.33	7.43	8.00	8.07	8.18
-	8.41	8.53	9.13	9.22	9.31	-	7.53	8.03	8.20	8.27	8.38
-	-	9.07	9.27	9.35	9.47	-	8.14	8.23	8.40	8.47	8.58
-	9.11	9.24	9.42	9.50	9.59	-	8.38	8.47	9.04	9.11	9.22
-	9.26	9.39	9.57	10.05	10.14	-	9.07	9.16	9.33	9.40	9.51
-	9.42	9.56	10.14	10.22	10.31	-	9.36	9.45	10.02	10.09	10.19
-	9.59	10.13	10.31	10.39	10.48	-	10.04	10.13	10.30	10.37	10.47
-	10.26	10.40	10.58	11.06	11.15	-	10.30	10.39	10.56	11.03	11.13
-	10.56	11.10	11.28	11.36	11.45	-	11.02	11.11	11.26	11.33	11.43
-	11.24	11.38	11.58	12.06	12.17	-	12.08	12.16	12.31	12.38	12.48
-	11.55	12.09	12.29	12.37	12.48	-	1.01	1.09	1.24	1.31	1.41
-	12.25	12.39	1.01	1.09	1.20	-	2.33	2.41	-	2.52	-
-	12.56	1.10	1.32	1.40	1.51	-	-	-	-	-	-
-	1.26	1.40	2.02	2.10	2.21	-	-	-	-	-	-
-	1.58	2.12	2.32	2.41	2.52	-	-	-	-	-	-

## STOPPING PROCEDURES - 430

Stops for **pick-up and drop-off** at the following bus stops.

### - To Metrotown Station

Richmond-Brighouse Station; Cooney at Westminster; Lansdowne at Cooney; Garden City at Alderbridge, Cambie, Capstan; Bridgeport Station; Bridgeport at Great Canadian Way, Four Rd, McLennan; Shell, Five Rd, Sweden Way; Knight at Mitchell, 63 Ave, 57 Ave; 49 Ave at Knight, Victoria, Elliott, Kerr, Tyne; Metrotown Station.

### - To Richmond-Brighouse Station

Metrotown Station; Willingdon at Maywood; 49 Ave at Tyne, Kerr, Elliott, Victoria; Knight at 49 Ave, 57 Ave, 62 Ave, Mitchell; Bridgeport at Sweden Way, Five Rd, Shell, McLennan; Four Rd, Gage; Bridgeport Station; Garden City at Leslie, Capstan, Cambie; Lansdowne at Kwantlen; Cooney at Ackroyd; Richmond-Brighouse Station.

## STOPPING PROCEDURES - 601, 602, 603 & 604

### - To Bridgeport Station

Stops for **pick-up and drop-off** are made at all local stops up to Ladner Trunk Rd on Hwy 17A, and at Massey Exchange (Hwy 99 at Steveston Hwy). **Note** - request stop for 602, 603 and 604 at Massey Exchange.

### - To South Delta

Starting at Massey Exchange (Hwy 99 at Steveston Hwy), stops are made for both **pick-up and drop-off** at all stops to their termini.

## 601 South Delta/Boundary Bay

From Bridgeport Station via Great Canadian Way, Sea Island Way, Hwy 99, Massey Exchange, Hwy 99, Hwy 17A, Ladner Trunk, Harvest to Ladner Exchange; then via Harvest, Ladner Trunk, Arthur, 53 St, 28 Ave, 52 St, Hwy 17, 56 St (South Delta Exchange); then trips to Tsawwassen via 12 Ave, 53A St, 8A Ave, 52 St, 6 Ave, Milsom Wynd, 4 Ave, 54 St, 2 Ave to 52A St; or trips to Boundary Bay via 12 Ave, Boundary Bay Rd, 3 Ave, 67 St to 1A Ave.

Bridgeport Station Bay 7	Ladner Exchange Bay 5	South Delta Exchange Bay 2	2 Ave at 52A St (E)	1A Ave at 67 St (E)	Bridgeport Station Bay 7	Ladner Exchange Bay 5	South Delta Exchange Bay 2	2 Ave at 52A St (E)	1A Ave at 67 St (E)
<b>MONDAY TO FRIDAY</b>									
-	-	4:56	5:08	-	4:52	5:14	-	-	-
6:05	6:22	6:36	-	6:45	5:07	5:29	5:49	-	6:00
6:20	6:37	6:52	-	-	5:22	5:44	-	-	-
6:35	6:52	7:07	-	7:16	5:37	5:58	-	6:32	-
6:50	7:09	7:25	7:38	-	5:55	6:15	-	-	-
7:05	7:24	7:42	7:55	-	6:10	6:30	6:48	7:00	-
7:20	7:39	7:57	8:11	-	6:25	6:45	7:03	7:15	-
7:35	7:54	8:13	8:28	-	6:40	6:58	7:16	7:28	-
7:50	8:07	8:26	-	-	7:00	7:18	7:36	7:48	-
8:05	8:25	8:44	8:59	-	7:20	7:38	7:56	8:08	-
8:20	8:40	8:59	9:14	-	7:41	7:59	8:17	8:29	-
8:35	8:55	9:14	9:29	-	8:01	8:19	8:37	8:49	-
8:50	9:07	9:26	9:41	-	8:21	8:39	8:57	9:09	-
9:05	9:22	9:41	9:56	-	8:43	9:01	9:19	9:31	-
9:25	9:42	10:01	10:16	-	9:05	9:22	9:40	9:51	-
9:55	10:14	10:33	10:48	-	9:30	9:47	10:05	10:16	-
10:25	10:44	11:05	11:19	-	10:08	10:25	10:43	10:54	-
10:55	11:14	11:35	11:49	-	11:18	11:34	11:52	12:03	-
11:25	11:44	12:06	12:20	-	12:10	12:26	12:42	12:52	-
11:55	12:14	12:36	12:50	-	1:46	2:02	2:18	2:28	-
12:25	12:45	1:07	1:21	-					
12:55	1:15	1:37	1:51	-					
1:25	1:45	2:07	2:21	-					
1:50	2:10	2:32	2:46	-					
2:16	2:37	2:59	3:13	-					
2:38	2:59	3:21	3:35	-					
2:54	3:15	3:37	3:51	-					
3:10	3:31	3:53	4:07	-					
3:24	3:45	4:07	-	-					
3:38	3:59	4:21	4:35	-					
3:52	4:13	4:35	4:49	-					
4:04	4:26	-	-	-					
4:16	4:38	4:58	-	5:09					
4:28	4:50	5:10	5:24	-					
4:40	5:02	5:22	5:37	-					

## 601 Bridgeport Station / 601 South Delta

Tsawwassen to Ladner Exchange | Bridgeport Station to Ladner Exchange and Tsawwassen.  
and Bridgeport Station.  
(Refer to Monday to Friday for routing)

2 Ave at 52A St #57369	South Delta Exchange Bay 1	Ladner Exchange Bay 6	Steveston Hwy at Hwy 99 #58047 (E)	Bridgeport Station (E)	Bridgeport Station Bay 7	Ladner Exchange Bay 5	South Delta Exchange Bay 2	2 Ave at 52A St (E)
<b>SATURDAY</b>								
4:20	4:30	4:45	4:52	5:02	5:20	5:38	5:53	6:06
5:23	5:33	5:48	5:55	6:05	6:10	6:28	6:43	6:56
6:27	6:37	6:52	6:59	7:09	7:00	7:18	7:35	7:48
7:01	7:12	7:27	7:34	7:44	7:30	7:48	8:05	8:18
7:31	7:43	7:58	8:06	8:16	8:00	8:18	8:36	8:49
8:01	8:13	8:29	8:37	8:47	8:30	8:48	9:06	9:19
8:31	8:44	9:00	9:08	9:18	9:00	9:18	9:36	9:49
8:57	9:10	9:30	9:40	9:50	9:30	9:48	10:08	10:21
9:27	9:40	10:00	10:10	10:21	9:58	10:16	10:36	10:49
9:56	10:10	10:30	10:40	10:51	10:23	10:41	11:01	11:14
10:26	10:40	11:00	11:10	11:21	10:43	11:01	11:21	11:34
10:56	11:10	11:30	11:40	11:51	11:03	11:21	11:41	11:54
11:27	11:40	12:00	12:10	12:21	11:23	11:41	12:01	12:14
11:47	12:00	12:20	12:30	12:41	11:43	12:01	12:22	12:35
12:07	12:20	12:40	12:49	1:00	12:03	12:23	12:44	12:57
12:27	12:40	1:00	1:09	1:20	12:23	12:43	1:04	1:17
12:47	1:00	1:20	1:29	1:40	12:43	1:03	1:23	1:36
1:05	1:18	1:40	1:49	2:00	1:03	1:23	1:43	1:57
1:25	1:38	2:00	2:09	2:20	1:23	1:43	2:03	2:17
1:45	1:58	2:20	2:29	2:40	1:43	2:03	2:23	2:37
2:05	2:18	2:40	2:49	3:00	2:03	2:23	2:43	2:57
2:25	2:38	3:00	3:09	3:20	2:20	2:40	3:00	3:14
2:45	2:58	3:20	3:29	3:40	2:35	2:55	3:15	3:29
3:05	3:18	3:40	3:49	4:00	2:50	3:10	3:30	3:44
3:26	3:39	4:00	4:09	4:22	3:05	3:25	3:45	3:59
3:42	3:55	4:16	4:25	4:38	3:20	3:40	4:00	4:14
3:56	4:09	4:30	4:39	4:52	3:35	3:55	4:15	4:29
4:11	4:24	4:45	4:54	5:07	3:50	4:10	4:30	4:44
4:26	4:39	5:00	5:09	5:22	4:05	4:25	4:45	4:59
4:41	4:54	5:15	5:24	5:37	4:20	4:40	5:00	5:14
4:56	5:09	5:30	5:39	5:52	4:35	4:55	5:15	5:29
5:11	5:24	5:45	5:54	6:07	4:50	5:10	5:30	5:44
5:29	5:41	6:00	6:09	6:22	5:05	5:25	5:45	5:59
5:44	5:56	6:15	6:24	6:37	5:20	5:40	6:00	6:14
5:59	6:11	6:30	6:38	6:51	5:35	5:55	6:15	6:29
6:14	6:26	6:45	6:53	7:06	5:50	6:10	6:30	6:44
6:29	6:41	7:00	7:08	7:21	6:05	6:25	6:45	6:58
6:56	7:08	7:27	7:35	7:48	6:20	6:40	7:00	7:13
7:26	7:38	7:57	8:05	8:16	6:35	6:53	7:11	7:24
7:56	8:08	8:27	8:35	8:45	6:55	7:13	7:31	7:44
8:26	8:38	8:57	9:05	9:15	7:27	7:45	8:03	8:16
8:56	9:08	9:27	9:35	9:45	7:57	8:15	8:33	8:46
9:26	9:38	9:57	10:05	10:15	8:27	8:45	9:03	9:16
9:58	10:08	10:27	10:35	10:45	8:57	9:15	9:33	9:46
10:28	10:38	10:57	11:05	11:15	9:32	9:50	10:08	10:21
11:01	11:11	11:29	11:37	11:47	10:10	10:27	10:43	10:56
12:01	12:11	12:29	12:37	12:47	11:10	11:27	11:43	11:56
1:09	1:19	1:34	1:42	1:52	12:20	12:37	12:53	1:04
2:33	2:43	2:58	3:06	3:16	1:44	2:01	2:17	2:28

## 601 Bridgeport Station / 601 South Delta

Tsawwassen to Ladner Exchange and Bridgeport Station. | Bridgeport Station to Ladner Exchange and Tsawwassen.  
(Refer to Monday to Friday for routing)

2 Ave at 52A St #57359	South Delta Exchange Bay 1	Ladner Exchange Bay 6	Steveston Hwy at Hwy 99 #58047 (E)	Bridgeport Station (E)	Bridgeport Station Bay 7	Ladner Exchange Bay 5	South Delta Exchange Bay 2	2 Ave at 52A St (E)
SUNDAY & HOLIDAYS				SUNDAY & HOLIDAYS				
4.21	4.31	4.45	4.52	5.02	5.20	5.38	5.51	6.02
5.24	5.34	5.48	5.55	6.05	6.10	6.28	6.41	6.52
6.27	6.37	6.52	6.59	7.09	7.00	7.18	7.33	7.45
7.01	7.12	7.27	7.34	7.44	7.30	7.48	8.03	8.15
7.30	7.43	7.58	8.06	8.16	8.00	8.18	8.33	8.45
8.00	8.13	8.29	8.37	8.47	8.30	8.48	9.04	9.16
8.30	8.43	9.00	9.08	9.18	9.00	9.18	9.34	9.46
9.00	9.13	9.30	9.38	9.48	9.30	9.48	10.04	10.16
9.30	9.43	10.00	10.08	10.19	9.58	10.16	10.34	10.47
9.57	10.11	10.30	10.38	10.49	10.23	10.41	11.00	11.13
10.27	10.41	11.00	11.08	11.19	10.43	11.01	11.20	11.33
10.57	11.11	11.30	11.38	11.49	11.03	11.21	11.40	11.53
11.27	11.41	12.00	12.08	12.19	11.23	11.41	12.00	12.13
11.47	12.01	12.20	12.28	12.39	11.43	12.01	12.20	12.33
12.06	12.20	12.40	12.48	12.59	12.03	12.21	12.41	12.54
12.27	12.40	1.00	1.08	1.19	12.23	12.41	1.01	1.14
12.47	1.00	1.20	1.28	1.39	12.43	1.01	1.21	1.34
1.07	1.20	1.40	1.49	2.00	1.03	1.21	1.42	1.56
1.27	1.40	2.00	2.09	2.20	1.23	1.41	2.02	2.16
1.47	2.00	2.20	2.29	2.40	1.43	2.01	2.22	2.36
2.07	2.20	2.40	2.49	3.00	2.03	2.21	2.42	2.56
2.28	2.41	3.00	3.09	3.20	2.23	2.41	3.02	3.16
2.48	3.01	3.20	3.29	3.40	2.43	3.01	3.22	3.36
3.08	3.21	3.40	3.49	4.00	2.58	3.16	3.37	3.51
3.28	3.41	4.00	4.09	4.20	3.13	3.31	3.52	4.06
3.43	3.56	4.15	4.24	4.35	3.28	3.46	4.06	4.20
3.58	4.11	4.30	4.39	4.50	3.43	4.01	4.21	4.35
4.14	4.26	4.45	4.54	5.05	3.58	4.16	4.36	4.50
4.29	4.41	5.00	5.09	5.20	4.13	4.31	4.51	5.05
4.44	4.56	5.15	5.24	5.35	4.28	4.46	5.06	5.20
4.59	5.11	5.30	5.39	5.50	4.43	5.01	5.21	5.35
5.14	5.26	5.45	5.54	6.05	4.58	5.16	5.36	5.50
5.29	5.41	6.00	6.09	6.20	5.13	5.31	5.51	6.05
5.44	5.56	6.15	6.24	6.35	5.28	5.46	6.06	6.20
5.59	6.11	6.30	6.38	6.49	5.43	6.01	6.21	6.35
6.14	6.26	6.45	6.53	7.04	5.58	6.16	6.36	6.50
6.29	6.41	7.00	7.08	7.19	6.13	6.31	6.49	7.02
6.56	7.08	7.27	7.35	7.46	6.33	6.51	7.09	7.22
7.27	7.39	7.58	8.06	8.17	6.55	7.13	7.31	7.44
7.56	8.08	8.27	8.35	8.45	7.27	7.45	8.03	8.16
8.28	8.40	8.57	9.05	9.15	7.57	8.15	8.31	8.44
8.59	9.10	9.27	9.35	9.45	8.27	8.45	9.01	9.14
9.29	9.40	9.57	10.05	10.15	8.57	9.15	9.31	9.42
9.59	10.10	10.27	10.35	10.45	9.32	9.50	10.06	10.17
10.29	10.40	10.57	11.05	11.15	10.10	10.27	10.41	10.52
11.02	11.12	11.29	11.37	11.47	11.10	11.27	11.41	11.52
12.04	12.14	12.29	12.37	12.47	12.20	12.37	12.51	1.02
1.11	1.21	1.34	1.42	1.52	1.44	2.01	2.15	2.26
2.35	2.45	2.58	3.06	3.16				

## 602 Bridgeport Station/Tsawwassen Heights

From Tsawwassen via 2 Ave, 52A St, 4 Ave, Milsom Wynd, 6 Ave, 52 St, 8A Ave, 53A St, 12 Ave, 56 St (South Delta Exchange), Hwy 17, Hwy 17A, Hwy 99, Bridgeport Rd, Great Canadian Way to Bridgeport Station.

From Bridgeport Station via Great Canadian Way, Sea Island Way, Hwy 99, Massey Exchange, Hwy 99, Hwy 17A, Hwy 17, 56 St (South Delta Exchange), 12 Ave, 53A St, 8A Ave, 52 St, 6 Ave, Milsom Wynd, 4 Ave, 54 St, 2 Ave to 52A St.

2 Ave at 52A St #57359	South Delta Exchange Bay 1	Hwy 99 at Steveston (E) #58047	Bridgeport Station (E)	Bridgeport Station Bay 8	Hwy 99 at Steveston (E) #58048	South Delta Exchange Bay 2	2 Ave at 52A St (E)
MONDAY TO FRIDAY			MONDAY TO FRIDAY				
5.43	5.56	6.07	6.16	2.20	2.31	2.44	2.58
6.23	6.36	6.49	6.58	2.40	2.51	3.04	3.18
6.39	6.52	7.05	7.14	3.00	3.11	3.24	3.38
7.11	7.24	7.37	7.46	3.15	3.27	3.41	3.55
7.37	7.50	8.06	8.17	3.30	3.42	3.56	4.12
8.08	8.21	8.34	8.44	3.45	3.57	4.11	4.27
8.36	8.49	9.02	9.12	4.20	4.32	4.46	4.59
8.52	9.05	9.18	9.28	4.40	4.52	5.06	5.19
				5.20	5.32	5.46	5.59
				6.05	6.17	6.31	6.44

## 603 Beach Grove/Bridgeport Station

From South Delta Exchange to 1 Ave at English Bluff Rd and return to South Delta Exchange via 56 St, 1 Ave, English Bluff Rd, 12 Ave, Beach Grove Rd, 16 Ave, 56 St to South Delta Exchange. AM peak trips continue from South Delta Exchange to Bridgeport Station via the route of the 602. PM peak trips originate from Bridgeport Station via the route of the 602, then continue from South Delta Exchange via regular route.

Bridgeport Station Bay 8	Hwy 99 at Steveston (E) #58048	South Delta Exchange Bay 2	1st Ave at English Bluff Rd #57443	South Delta Exchange Bay 1	Hwy 99 at Steveston (E) #58047	Bridgeport Station (E)
MONDAY TO FRIDAY						
-	-	5.21	5.31	5.46	-	-
-	-	5.56	6.06	6.22	6.35	6.44
-	-	6.46	6.56	7.12	7.25	7.35
-	-	7.17	7.27	7.43	7.56	8.06
-	-	7.46	7.56	8.11	8.24	8.34
-	-	8.05	8.15	8.30	8.43	8.53
-	-	8.35	8.45	9.02	-	-
4.00	4.12	4.26	4.37	4.54	-	-
4.30	4.42	4.56	5.07	5.23	-	-
5.05	5.17	5.30	5.41	5.57	-	-
5.44	5.56	6.09	6.20	6.35	-	-
6.30	6.40	6.52	7.03	7.16	-	-
7.00	7.10	7.21	7.32	7.45	-	-



## 604 English Bluff/Bridgeport Station

From South Delta Exchange to 1 Ave at English Bluff Rd and return to South Delta Exchange via 56 St, 16 Ave, Beach Grove Rd, 12 Ave, English Bluff Rd, 1 Ave, 56 St to South Delta Exchange. AM peak trips continue from South Delta Exchange to Bridgeport Station via the route of the 602. PM peak trips originate from Bridgeport Station via the route of the 602, then continue from South Delta Exchange via regular route.

Bridgeport Station Bay 8	Hwy 99 at Steveston(E) #58048	South Delta Exchange Bay 2	1st Ave at English Bluff Rd #57471	South Delta Exchange Bay 1	Hwy 99 at Steveston (E) #58047	Bridgeport Station (E)
MONDAY TO FRIDAY						
-	-	5.58	6.11	6.21	-	-
-	-	6.40	6.53	7.03	7.16	7.26
-	-	6.57	7.10	7.20	7.33	7.43
-	-	7.11	7.24	7.36	7.49	7.59
-	-	7.32	7.45	7.57	8.10	8.20
-	-	7.47	8.00	8.12	8.25	8.35
-	-	<b>4.06</b>	<b>4.21</b>	<b>4.32</b>	-	-
<b>4.15</b>	<b>4.25</b>	<b>4.41</b>	<b>4.58</b>	<b>5.09</b>	-	-
<b>5.00</b>	<b>5.10</b>	<b>5.26</b>	<b>5.43</b>	<b>5.54</b>	-	-
<b>5.30</b>	<b>5.40</b>	<b>5.56</b>	<b>6.13</b>	<b>6.24</b>	-	-
<b>6.15</b>	<b>6.25</b>	<b>6.39</b>	<b>6.54</b>	<b>7.03</b>	-	-
<b>6.45</b>	<b>6.54</b>	<b>7.08</b>	<b>7.23</b>	<b>7.32</b>	-	-

## 609 South Delta Exchange 609 Tsawwassen First Nation

From Tsawwassen Dr North at Falcon Way via Tsawwassen Dr North, Blue Heron Way, Salish Sea Dr, Canoe Pass Way, 52 St, 12 Ave, 56 St to South Delta Exchange.

From South Delta Exchange via 56 St, 12 Ave, 52 St, Canoe Pass Way, Salish Sea Dr, Blue Heron Way, Tsawwassen Dr North to Falcon Way.

Tsawwassen Dr North at Falcon Way #61222	52 St at Canoe Pass Way (E) #59498	South Delta Exchange (E)	South Delta Exchange Bay 2	Canoe Pass Way at 52 St (E) #59510	Tsawwassen Dr North at Falcon Way (E)
MONDAY TO FRIDAY			MONDAY TO FRIDAY		
5.10	5.17	5.26	5.35	5.49	5.54
6.00	6.07	6.16	6.35	6.48	6.53
7.00	7.07	7.16	7.35	7.49	7.54
8.00	8.07	8.16	8.35	8.48	8.54
9.00	9.07	9.17	9.40	9.53	9.59
10.05	10.12	10.22	10.40	10.53	10.59
11.05	11.12	11.22	11.40	11.53	11.59
<b>12.05</b>	<b>12.12</b>	<b>12.23</b>	<b>12.40</b>	<b>12.53</b>	<b>12.59</b>
<b>1.05</b>	<b>1.12</b>	<b>1.23</b>	<b>1.40</b>	<b>1.53</b>	<b>1.59</b>
<b>2.05</b>	<b>2.12</b>	<b>2.23</b>	<b>2.40</b>	<b>2.53</b>	<b>2.59</b>
<b>3.05</b>	<b>3.12</b>	<b>3.23</b>	<b>3.47</b>	<b>4.00</b>	<b>4.06</b>
<b>4.12</b>	<b>4.19</b>	<b>4.30</b>	<b>4.40</b>	<b>4.53</b>	<b>4.59</b>
<b>5.05</b>	<b>5.12</b>	<b>5.23</b>	<b>5.40</b>	<b>5.54</b>	<b>5.59</b>
<b>6.05</b>	<b>6.12</b>	<b>6.23</b>	<b>6.40</b>	<b>6.54</b>	<b>6.59</b>
<b>7.05</b>	<b>7.12</b>	<b>7.22</b>	<b>7.40</b>	<b>7.53</b>	<b>7.59</b>
<b>8.05</b>	<b>8.12</b>	<b>8.22</b>	<b>8.45</b>	<b>8.58</b>	<b>9.04</b>
<b>9.10</b>	<b>9.17</b>	<b>9.27</b>	<b>9.45</b>	<b>9.58</b>	<b>10.04</b>
<b>10.10</b>	<b>10.17</b>	<b>10.27</b>	<b>10.45</b>	<b>10.58</b>	<b>11.04</b>

## 606 Ladner Ring

PM peak clockwise loop service from Ladner Exchange via Harvest, 44 Ave, Arthur, 45 Ave, 46A St to River Rd; returning via River Rd, 47A Ave, Ladner Trunk, Central, Linden, Westminster, Ferry, Commodore, Admiral, Crescent, 52 Ave, 57 St, Ladner Trunk, Harvest, Clarence Taylor Cres, Mountain View, Harvest to Ladner Exchange.

## 608 Ladner Ring

AM peak counterclockwise loop service from Ladner Exchange via Harvest, Ladner Trunk, 57 St, 52 Ave, Crescent, Admiral, Commodore, Ferry, Westminster, Linden, Central, Ladner Trunk, 47A Ave, River Rd to 46A St; continuing via 46A St, 45 Ave, Arthur, 44 Ave, Harvest to Ladner Exchange.

Ladner Exchange Bay 7	46A St at River Rd #57499	Ladner Exchange (E)	Ladner Exchange Bay 7	46A St at River Rd #57529	Ladner Exchange (E)
MONDAY TO FRIDAY			MONDAY TO FRIDAY		
<b>2.51*</b>	<b>3.00*</b>	<b>3.20*</b>	5.35	5.50	5.58
<b>4.40</b>	<b>4.48</b>	<b>5.08</b>	6.05	6.20	6.28
<b>5.20</b>	<b>5.28</b>	<b>5.44</b>	6.23	6.38	6.46
<b>5.50</b>	<b>5.57</b>	<b>6.15</b>	6.39	6.54	7.02
<b>6.20</b>	<b>6.27</b>	<b>6.45</b>	6.57	7.12	7.20
<b>7.00</b>	<b>7.07</b>	<b>7.23</b>	7.32	7.47	7.55

\*Trip operates on school days only

## 609 South Delta Exchange 609 Tsawwassen First Nation

Tsawwassen Dr North at Falcon Way to South Delta Exchange | South Delta Exchange to Tsawwassen Dr North at Falcon  
(Refer to Monday to Friday for routing)

Tsawwassen Dr North at Falcon Way #61222 52 St at Canoe Pass Way (E) #59498 South Delta Exchange (E)	South Delta Exchange Bay 2 Canoe Pass Way at 52 St (E) #59510 Tsawwassen Dr North at Falcon Way (E)
<b>SATURDAY</b>	
6.00 6.06 6.14	6.35 6.45 6.53
7.00 7.06 7.14	7.35 7.46 7.54
8.00 8.06 8.14	8.35 8.46 8.54
9.00 9.06 9.15	9.35 9.47 9.55
10.00 10.08 10.18	10.35 10.47 10.55
11.00 11.08 11.18	11.35 11.47 11.55
<b>12.00 12.08 12.18</b>	<b>12.35 12.47 12.55</b>
1.00 1.07 1.17	1.35 1.47 1.55
2.00 2.07 2.20	2.35 2.47 2.55
3.00 3.07 3.18	3.35 3.47 3.55
4.00 4.07 4.18	4.35 4.46 4.54
5.00 5.07 5.18	5.35 5.46 5.53
6.00 6.07 6.17	6.35 6.46 6.53
7.00 7.07 7.17	7.35 7.46 7.53
8.00 8.07 8.16	8.35 8.46 8.53
9.00 9.07 9.16	9.35 9.45 9.52
<b>SUNDAY &amp; HOLIDAYS</b>	
7.00 7.07 7.16	7.35 7.45 7.52
8.00 8.07 8.16	8.35 8.45 8.52
9.00 9.07 9.17	9.35 9.46 9.54
10.00 10.07 10.17	10.35 10.46 10.54
11.00 11.07 11.18	11.35 11.46 11.54
<b>12.00 12.07 12.18</b>	<b>12.35 12.46 12.54</b>
1.00 1.07 1.18	1.35 1.46 1.54
2.00 2.07 2.18	2.35 2.46 2.54
3.00 3.08 3.19	3.35 3.46 3.54
4.00 4.07 4.17	4.35 4.46 4.53
5.00 5.07 5.17	5.35 5.45 5.52
6.00 6.07 6.17	6.35 6.45 6.52
7.00 7.07 7.17	7.35 7.45 7.52
8.00 8.06 8.15	8.35 8.45 8.52

## 614 English Bluff/South Delta Exchange

South Delta Exchange to 1st Ave at English Bluff Rd and return to South Delta Exchange via 19 Ave, 56 St, 1st Ave, English Bluff Rd; then via English Bluff Rd, 12 Ave, Beach Grove Rd, 16 Ave, 56 St, 19 Ave to South Delta Exchange.

South Delta Exchange Bay 3 1st Ave at English Bluff Rd #57443 South Delta Exchange (E)	South Delta Exchange Bay 3 1st Ave at English Bluff Rd #57443 South Delta Exchange (E)	South Delta Exchange Bay 3 1st Ave at English Bluff Rd #57443 South Delta Exchange (E)
<b>MONDAY TO FRIDAY</b>		<b>SATURDAY</b>
9.35 9.45 10.04	9.30 9.40 9.59	9.30 9.40 9.57
10.35 10.45 11.04	10.30 10.40 10.59	10.30 10.40 10.57
11.30 11.42 12.01	11.30 11.40 11.59	11.30 11.40 11.57
<b>12.35 12.47 1.06</b>	<b>12.30 12.40 12.59</b>	<b>12.30 12.40 12.57</b>
1.30 1.42 2.01	1.30 1.40 1.59	1.30 1.40 1.57
2.30 2.42 3.01	2.30 2.40 2.59	2.30 2.40 2.57
3.30 3.42 4.01	3.30 3.40 3.57	3.30 3.40 3.57
4.35 4.45 5.04	4.30 4.40 4.57	4.30 4.40 4.57
5.35 5.45 6.04	5.30 5.40 5.57	5.30 5.40 5.57
6.35 6.45 7.04	6.30 6.40 6.57	6.30 6.40 6.57
7.35 7.45 8.03	7.30 7.40 7.57	7.30 7.40 7.57
8.35 8.45 9.03	8.30 8.40 8.55	
9.40 9.50 10.06		



## 620 Bridgeport Station

From Tsawwassen Ferry Terminal via Hwy 17, Hwy 17A, Ladner Trunk, Harvest, Ladner Exchange, Harvest, Ladner Trunk, Hwy 17A, Hwy 99, Massey Exchange, Hwy 99, Bridgeport Rd, Great Canadian Way to Bridgeport Station.

Tsawwassen Ferry Bay 2	Ladner Exchange Bay 1	Bridgeport Station (E)	Tsawwassen Ferry Bay 2	Ladner Exchange Bay 1	Bridgeport Station (E)	Tsawwassen Ferry Bay 2	Ladner Exchange Bay 1	Bridgeport Station (E)
MONDAY TO FRIDAY			SATURDAY			SUNDAY & HOLIDAYS		
7.00	7.16	7.35	7.00	7.15	7.32	7.00	7.14	7.32
8.00	8.16	8.35	8.00	8.15	8.32	8.55	9.09	9.27
8.55	9.11	9.30	8.55	9.10	9.27	9.00	9.14	9.32
9.00	9.16	9.35	9.00	9.15	9.32	9.55	10.09	10.28
10.00	10.16	10.36	9.05	9.20	9.37	10.00	10.14	10.33
10.55	11.11	11.31	9.55	10.11	10.29	10.05	10.19	10.38
11.00	11.16	11.36	10.00	10.16	10.34	10.55	11.10	11.29
<b>12.00</b>	<b>12.16</b>	<b>12.36</b>	10.05	10.21	10.39	11.00	11.15	11.34
<b>12.55</b>	<b>1.11</b>	<b>1.32</b>	10.55	11.11	11.29	11.05	11.20	11.39
<b>1.00</b>	<b>1.16</b>	<b>1.37</b>	11.00	11.16	11.34	11.55	<b>12.10</b>	<b>12.29</b>
<b>2.00</b>	<b>2.16</b>	<b>2.37</b>	11.05	11.21	11.39	11.58	<b>12.13</b>	<b>12.32</b>
<b>2.55</b>	<b>3.11</b>	<b>3.33</b>	11.55	<b>12.11</b>	<b>12.29</b>	<b>12.00</b>	<b>12.15</b>	<b>12.34</b>
<b>2.58*</b>	<b>3.14</b>	<b>3.36</b>	12.00	<b>12.16</b>	<b>12.34</b>	12.55	1.11	1.30
<b>3.00</b>	<b>3.16</b>	<b>3.38</b>	12.05	<b>12.21</b>	<b>12.39</b>	1.00	1.16	1.35
<b>3.57*</b>	<b>4.13</b>	<b>4.35</b>	12.55	1.11	1.29	1.05	1.21	1.40
4.00	4.16	4.38	1.00	1.16	1.34	1.55	2.11	2.30
4.53	5.08	5.29	1.05	1.21	1.39	2.00	2.16	2.35
4.57*	5.12	5.33	1.55	2.11	2.29	2.05	2.21	2.40
5.00	5.15	5.36	2.00	2.16	2.34	2.55	3.11	3.30
5.05	5.20	5.41	2.05	2.21	2.39	3.00	3.16	3.35
5.57	6.12	6.30	2.55	3.11	3.29	3.05	3.21	3.40
6.00*	6.15	6.33	3.00	3.16	3.34	3.55	4.11	4.30
6.53	7.08	7.26	3.05	3.21	3.39	4.00	4.16	4.35
6.57*	7.12	7.30	3.55	4.11	4.29	4.05	4.21	4.40
7.00	7.15	7.33	4.00	4.16	4.34	4.55	5.11	5.30
7.05	7.20	7.38	4.55	5.11	5.29	5.00	5.16	5.35
8.00*	8.15	8.33	5.00	5.16	5.34	5.05	5.21	5.40
8.05	8.20	8.38	5.55	6.10	6.28	5.55	6.10	6.29
8.55*	9.09	9.26	6.00	6.15	6.33	6.05	6.20	6.39
9.00	9.14	9.31	6.55	7.10	7.29	6.05	6.20	6.39
9.10	9.24	9.41	7.00	7.15	7.34	6.07#	6.22	6.41
10.07*	10.21	10.38	7.55	8.10	8.29	6.55	7.10	7.29
11.00	11.14	11.31	8.00	8.15	8.34	7.00	7.15	7.34
12.00*	12.14	12.31	8.55	9.09	9.27	7.05	7.20	7.39
			9.00	9.14	9.32	7.55	8.10	8.29
			10.00	10.14	10.32	7.57#	8.12	8.31
			11.00	11.14	11.32	8.00	8.15	8.34
						8.05	8.20	8.39
						8.55	9.10	9.28
						9.00	9.15	9.33
						9.05	9.20	9.38
						9.57#	10.11	10.29
						10.00	10.14	10.32
						10.05	10.19	10.37
						11.00	11.14	11.32

\*Trip operates on Fridays; also operates Thursday October 7 & Thursday December 23.

#Trip operates Sundays only. Trip does not operate on the following holiday dates: Sept 6, Oct 11, Nov 11, Dec 25, Jan 1.

## 620 Tsawwassen Ferry

From Bridgeport Station via Great Canadian Way, Sea Island Way, Hwy 99, Massey Exchange, Hwy 99, Hwy 17A, Ladner Trunk, Harvest, Ladner Exchange, Harvest, Ladner Trunk, Hwy 17A, Hwy 17 to Tsawwassen Ferry Terminal.

Bridgeport Station Bay 12	Ladner Exchange Bay 2	Tsawwassen Ferry Terminal (E)	Bridgeport Station Bay 12	Ladner Exchange Bay 2	Tsawwassen Ferry Terminal (E)	Bridgeport Station Bay 12	Ladner Exchange Bay 2	Tsawwassen Ferry Terminal (E)
MONDAY TO FRIDAY			SATURDAY			SUNDAY & HOLIDAYS		
6.00	6.19	6.33	6.00	6.18	6.32	6.00	6.17	6.32
7.00	7.19	7.33	7.00	7.18	7.32	7.00	7.18	7.33
7.45	8.04	8.18	7.45	8.04	8.18	7.45	8.05	8.20
8.00	8.19	8.33	7.55	8.14	8.28	8.00	8.20	8.35
9.00	9.21	9.36	8.00	8.19	8.33	8.45	9.05	9.20
9.45	10.06	10.21	8.45	9.05	9.19	8.55	9.15	9.30
10.00	10.21	10.36	8.55	9.15	9.29	9.00	9.20	9.35
11.00	11.21	11.36	9.00	9.20	9.34	9.45	10.05	10.20
11.45	<b>12.06</b>	<b>12.21</b>	9.45	10.05	10.20	9.55	10.15	10.30
<b>12.00</b>	<b>12.20</b>	<b>12.35</b>	9.55	10.15	10.30	10.00	10.20	10.35
<b>1.00</b>	<b>1.20</b>	<b>1.35</b>	10.00	10.20	10.35	10.45	11.05	11.20
1.40	2.00	2.17	10.45	11.05	11.20	10.55	11.15	11.30
1.55*	2.16	2.33	10.55	11.15	11.30	11.00	11.20	11.35
2.00	2.21	2.38	11.00	11.20	11.35	11.45	<b>12.05</b>	<b>12.20</b>
2.53*	3.14	3.31	11.45	<b>12.05</b>	<b>12.20</b>	11.55	<b>12.15</b>	<b>12.30</b>
2.58	3.19	3.36	11.55	<b>12.15</b>	<b>12.30</b>	12.00	<b>12.20</b>	<b>12.35</b>
3.40	4.01	4.16	12.00	<b>12.20</b>	<b>12.35</b>	12.45	1.05	1.20
3.50*	4.11	4.26	12.45	1.05	1.20	12.55	1.15	1.30
3.55	4.17	4.32	12.55	1.15	1.30	1.00	1.20	1.35
4.00	4.22	4.37	1.00	1.20	1.35	1.45	2.05	2.20
4.50	5.12	5.27	1.45	2.05	2.21	1.55	2.15	2.30
5.00*	5.22	5.37	1.55	2.15	2.31	2.00	2.20	2.35
5.40	6.02	6.17	2.00	2.20	2.36	2.45	3.05	3.20
5.50*	6.12	6.27	2.45	3.05	3.22	2.55	3.15	3.30
5.57	6.19	6.34	3.00	3.20	3.37	3.00	3.20	3.35
6.00	6.22	6.37	3.45	4.05	4.20	3.45	4.05	4.20
6.50*	7.12	7.27	4.00	4.20	4.35	3.55	4.15	4.30
7.00	7.20	7.34	4.45	5.05	5.20	4.00	4.20	4.35
7.55*	8.15	8.29	5.00	5.20	5.35	4.45	5.05	5.20
8.00	8.20	8.34	5.45	6.05	6.20	4.55	5.15	5.30
8.05	8.25	8.39	6.00	6.20	6.35	5.00	5.20	5.35
9.31*	9.48	10.02	6.45	7.05	7.19	5.15#	5.35	5.50
9.55	10.12	10.26	7.00	7.20	7.34	5.45	6.05	6.20
11.00*	11.17	11.31	7.45	8.05	8.19	5.55	6.15	6.30
			8.00	8.20	8.34	6.00	6.20	6.35
			9.00	9.20	9.34	6.45	7.06	7.21
			10.05	10.21	10.35	6.50#	7.11	7.26
						6.55	7.16	7.31
						7.00	7.21	7.36
						7.45	8.06	8.21
						7.55	8.16	8.31
						8.00	8.21	8.36
						8.50#	9.11	9.26
						8.55	9.16	9.31
						9.00	9.21	9.36
						10.00	10.17	10.32

\*Trip operates on Fridays; also operates Thursday October 7 & Thursday December 23.

#Trip operates Sundays only. Trip does not operate on the following holiday dates: Sept 6, Oct 11, Nov 11, Dec 25, Jan 1.

### STOPPING PROCEDURES – 620

Stops for **pick-up** and **drop-off** at the following bus stops.

#### – To Bridgeport Station

Starting at Tsawwassen Ferry Terminal, Hwy 17 & Tsawwassen Dr, Hwy 17 & 52 St, Ladner Exchange, Steveston Hwy & Hwy 99, Bridgeport Station.

#### – To Tsawwassen Ferry Terminal

Starting at Bridgeport Station, Steveston Hwy & Hwy 99, Ladner Exchange, Hwy 17 & 52 St, Hwy 17 & Tsawwassen Dr, Tsawwassen Ferry Terminal.

## 640 Scott Road Station

From Ladner Exchange via Harvest, Ladner Trunk, Hwy 17A, 62B St, River Rd; then weekday trips via 72 St, Progress, 76 St, Vantage, 80 St, River Way, 82 St; then all trips via River Rd, Hwy 91 Connector, Nordel, River Rd, Grace, 103A Ave, Scott Rd to Scott Road Station.

Ladner Exchange Bay 4	72 St at River (E) #54842	River at Centre (E) #54955	Scott Road Station (E)	Ladner Exchange Bay 4	72 St at River (E) #54842	River at Centre (E) #54955	Scott Road Station (E)
<b>MONDAY TO FRIDAY</b>				<b>SATURDAY</b>			
5:58	6:10	6:27	6:42	6:59	-	7:20	7:31
6:08	6:20	6:37	6:52	7:25	-	7:46	7:59
6:17	6:30	6:47	7:02	7:55	-	8:16	8:29
6:27	6:40	6:57	7:12	8:25	-	8:46	8:59
6:38	6:50	7:07	7:22	8:55	-	9:16	9:29
6:47	7:00	7:17	7:32	9:25	-	9:46	9:59
6:58	7:10	7:27	7:42	9:55	-	10:16	10:29
7:07	7:20	7:37	7:52	10:25	-	10:46	10:59
7:17	7:30	7:47	8:02	10:55	-	11:16	11:30
7:26	7:39	7:56	8:12	11:25	-	11:46	12:00
7:36	7:49	8:06	8:22	11:55	-	12:16	12:31
7:47	7:59	8:16	8:32	<b>12:25</b>	-	<b>12:46</b>	<b>1:01</b>
7:57	8:09	8:26	8:42	<b>12:55</b>	-	<b>1:16</b>	<b>1:31</b>
8:07	8:19	8:36	8:52	<b>1:25</b>	-	<b>1:46</b>	<b>2:01</b>
8:19	8:31	8:47	9:02	<b>1:55</b>	-	<b>2:16</b>	<b>2:31</b>
8:29	8:41	8:57	9:12	<b>2:25</b>	-	<b>2:46</b>	<b>3:01</b>
8:39	8:51	9:07	9:22	<b>2:55</b>	-	<b>3:16</b>	<b>3:31</b>
8:53	9:04	9:20	9:34	<b>3:26</b>	-	<b>3:47</b>	<b>4:01</b>
9:03	9:15	9:31	9:46	<b>3:55</b>	-	<b>4:16</b>	<b>4:30</b>
9:17	9:28	9:44	9:58	<b>4:25</b>	-	<b>4:46</b>	<b>5:00</b>
9:29	9:40	9:56	10:10	<b>4:54</b>	-	<b>5:15</b>	<b>5:29</b>
9:44	9:55	10:11	10:25	<b>5:25</b>	-	<b>5:45</b>	<b>5:58</b>
10:04	10:15	10:31	10:45	<b>5:55</b>	-	<b>6:15</b>	<b>6:28</b>
THEN EVERY 20 MINUTES UNTIL				<b>6:25</b>	-	<b>6:45</b>	<b>6:58</b>
<b>2:04</b>	<b>2:16</b>	<b>2:33</b>	<b>2:48</b>	<b>6:55</b>	-	<b>7:15</b>	<b>7:28</b>
2:19	2:32	2:49	3:05	7:25	-	7:45	7:58
2:34	2:47	3:04	3:20	7:55	-	8:15	8:28
2:49	3:03	3:21	3:37	8:25	-	8:45	8:58
3:04	3:18	3:37	3:52	8:55	-	9:15	9:28
3:19	3:34	3:53	4:08	9:25	-	9:45	9:58
3:34	3:49	4:08	4:23	9:55	-	10:15	10:28
3:49	4:04	4:23	4:38	10:25	-	10:45	10:58
4:04	4:18	4:37	4:52	10:55	-	11:15	11:28
4:19	4:32	4:50	5:05	11:25	-	11:45	11:58
4:34	4:47	5:05	5:20	<b>SUNDAY &amp; HOLIDAYS</b>			
4:49	5:01	5:18	5:33	7:26	-	7:45	7:58
5:04	5:16	5:33	5:48	7:56	-	8:15	8:28
5:19	5:30	5:46	6:00	8:26	-	8:45	8:58
5:34	5:45	6:01	6:15	8:56	-	9:15	9:28
5:49	6:00	6:16	6:30	THEN EVERY 30 MINUTES UNTIL			
6:03	6:14	6:30	6:44	1:26	-	1:45	1:58
6:19	6:29	6:42	6:56	1:57	-	2:16	2:29
6:34	6:44	6:57	7:11	2:27	-	2:46	2:59
6:49	6:58	7:11	7:25	2:56	-	3:16	3:29
7:04	7:13	7:26	7:40	3:26	-	3:46	3:59
7:19	7:28	7:41	7:55	3:56	-	4:16	4:29
7:34	7:43	7:56	8:10	4:26	-	4:46	4:59
7:49	7:58	8:11	8:25	4:56	-	5:16	5:29
8:04	8:13	8:26	8:40	5:26	-	5:46	5:59
8:19	8:28	8:41	8:55	5:55	-	6:15	6:28
8:34	8:43	8:56	9:10	6:25	-	6:45	6:58
8:49	8:58	9:11	9:25	6:54	-	7:14	7:27
9:04	9:13	9:26	9:40	7:24	-	7:44	7:57
9:19	9:28	9:41	9:55	7:55	-	8:15	8:27
9:34	9:43	9:56	10:10	8:25	-	8:45	8:57
9:49	9:58	10:11	10:25	8:55	-	9:15	9:27
10:04	10:13	10:26	10:40	9:25	-	9:45	9:57
10:19	10:28	10:41	10:55	9:57	-	10:15	10:27
10:34	10:43	10:56	11:10	10:27	-	10:45	10:57
10:49	10:58	11:11	11:25	10:57	-	11:15	11:27
11:08	11:17	11:30	11:44	11:25	-	11:43	11:55
11:30	11:39	11:52	12:06				

## 640 Ladner Exchange

From Scott Road Station via Scott Rd, 103A Ave, Grace, River Rd, Nordel, Hwy 91 Connector, River Rd; then weekday trips via 82 St, River Way, 80 St, Vantage, 76 St, Progress, 72 St, River Rd; then all trips via River Rd, 62B St, Hwy 17A, Ladner Trunk, Harvest to Ladner Exchange.

Scott Road Station Bay 7	River at Centre (E) #61823	72 St at Vantage (E) #54818	Ladner Exchange (E)	Scott Road Station Bay 7	River at Centre (E) #61823	72 St at Vantage (E) #54818	Ladner Exchange (E)
<b>MONDAY TO FRIDAY</b>				<b>SATURDAY</b>			
5:06	5:18	5:35	5:48	6:20	6:31	-	6:52
5:16	5:28	5:44	5:56	6:45	6:56	-	7:17
5:26	5:38	5:54	6:06	7:10	7:21	-	7:42
5:36	5:48	6:04	6:17	7:40	7:51	-	8:12
5:46	5:58	6:15	6:28	8:10	8:21	-	8:42
5:56	6:08	6:25	6:38	8:40	8:51	-	9:12
6:06	6:17	6:34	6:47	9:10	9:21	-	9:42
6:16	6:27	6:44	6:57	9:40	9:51	-	10:12
6:26	6:37	6:54	7:07	10:10	10:21	-	10:42
6:36	6:47	7:04	7:17	10:40	10:51	-	11:12
6:46	6:57	7:14	7:27	11:10	11:21	-	11:42
6:56	7:07	7:24	7:37	11:40	11:51	-	12:12
7:06	7:17	7:34	7:47	<b>12:10</b>	<b>12:21</b>	-	<b>12:43</b>
7:16	7:27	7:44	7:57	<b>12:40</b>	<b>12:51</b>	-	<b>1:13</b>
7:26	7:37	7:54	8:07	<b>1:10</b>	<b>1:21</b>	-	<b>1:43</b>
7:36	7:47	8:04	8:17	1:40	1:51	-	2:13
7:46	7:57	8:14	8:27	2:10	2:21	-	2:43
7:56	8:07	8:24	8:37	2:40	2:51	-	3:13
8:08	8:19	8:36	8:49	3:10	3:21	-	3:43
8:22	8:33	8:49	9:02	3:40	3:51	-	4:13
8:40	8:51	9:07	9:20	4:10	4:21	-	4:43
8:58	9:09	9:25	9:38	4:40	4:51	-	5:13
THEN EVERY 20 MINUTES UNTIL				5:10	5:21	-	5:43
<b>12:58</b>	<b>1:09</b>	<b>1:25</b>	<b>1:38</b>	5:40	5:51	-	6:12
1:14	1:26	1:42	1:54	6:10	6:21	-	6:42
1:29	1:41	1:57	2:09	6:40	6:51	-	7:12
1:44	1:56	2:12	2:24	7:10	7:21	-	7:42
1:59	2:11	2:27	2:39	7:40	7:51	-	8:12
2:14	2:26	2:42	2:54	8:10	8:21	-	8:42
2:29	2:41	2:57	3:09	8:40	8:51	-	9:12
2:44	2:56	3:13	3:26	9:10	9:21	-	9:42
2:59	3:11	3:28	3:41	9:40	9:51	-	10:12
3:14	3:26	3:43	3:56	10:10	10:21	-	10:42
3:29	3:41	3:58	4:11	10:40	10:51	-	11:12
3:44	3:56	4:13	4:26	<b>SUNDAY &amp; HOLIDAYS</b>			
3:59	4:11	4:28	4:41	6:45	6:56	-	7:15
4:14	4:26	4:43	4:56	7:15	7:26	-	7:45
4:29	4:41	4:57	5:09	7:45	7:56	-	8:15
4:44	4:56	5:12	5:24	8:15	8:26	-	8:45
4:59	5:11	5:27	5:39	8:45	8:56	-	9:15
5:14	5:26	5:42	5:54	9:15	9:26	-	9:45
5:29	5:41	5:57	6:09	THEN EVERY 30 MINUTES UNTIL			
5:44	5:56	6:11	6:23	1:45	1:57	-	2:18
5:59	6:11	6:26	6:38	2:15	2:27	-	2:48
6:14	6:26	6:41	6:53	2:45	2:57	-	3:18
6:29	6:41	6:56	7:08	3:15	3:27	-	3:48
6:44	6:56	7:10	7:21	3:45	3:57	-	4:18
6:59	7:11	7:25	7:36	4:15	4:27	-	4:47
7:14	7:26	7:40	7:51	4:45	4:57	-	5:17
7:29	7:41	7:55	8:06	5:15	5:27	-	5:47
7:44	7:56	8:10	8:21	5:45	5:57	-	6:17
7:59	8:11	8:25	8:36	6:15	6:27	-	6:47
8:14	8:26	8:40	8:51	6:45	6:57	-	7:17
8:29	8:41	8:55	9:06	7:15	7:27	-	7:47
8:44	8:56	9:10	9:21	7:45	7:57	-	8:17
8:59	9:11	9:25	9:36	8:15	8:27	-	8:47
9:14	9:26	9:40	9:51	8:45	8:57	-	9:17
9:29	9:41	9:55	10:06	9:15	9:27	-	9:47
9:44	9:56	10:10	10:21	9:45	9:57	-	10:17
9:59	10:11	10:25	10:36	10:15	10:27	-	10:45
10:14	10:26	10:40	10:51	10:45	10:57	-	11:15
10:40	10:52	11:06	11:17				

## 616 Ladner South/Ladner Exchange

Clockwise loop service from Ladner Exchange via Harvest, 44 Ave, Arthur, 45 Ave, 46A St to River Rd; returning via River Rd, 47A Ave, Garry, 48 Ave, Elliot, Ladner Trunk, Harvest, Clarence Taylor Cres, Mountain View, Harvest to Ladner Exchange.

For alternative peak-hour service, consult schedules for buses 606 and 608.

Ladner Exchange Bay 7	46A St at River Rd W #57499	Ladner Exchange (E)	Ladner Exchange Bay 7	46A St at River Rd W #57499	Ladner Exchange (E)	Ladner Exchange Bay 7	46A St at River Rd W #57499	Ladner Exchange (E)
MONDAY TO FRIDAY			SATURDAY			SUNDAY & HOLIDAYS		
7.45	7.51	8.02	8.45	8.51	9.01	8.45	8.52	9.02
8.05	8.11	8.22	9.15	9.22	9.34	9.25	9.32	9.42
8.15	8.22	8.32	9.45	9.52	10.05	10.05	10.11	10.22
8.45	8.52	9.02	10.15	10.21	10.34	10.45	10.51	11.02
9.15	9.22	9.33	10.45	10.51	11.04	11.25	11.31	11.42
9.45	9.51	10.02	11.15	11.21	11.34	<b>12.05</b>	<b>12.11</b>	<b>12.23</b>
10.15	10.21	10.32	11.45	11.51	<b>12.04</b>	<b>12.45</b>	<b>12.52</b>	<b>1.03</b>
10.45	10.51	11.01	<b>12.15</b>	<b>12.21</b>	<b>12.34</b>	<b>1.25</b>	<b>1.32</b>	<b>1.43</b>
11.15	11.21	11.31	<b>12.45</b>	<b>12.51</b>	<b>1.04</b>	<b>2.05</b>	<b>2.11</b>	<b>2.22</b>
11.45	11.51	<b>12.02</b>	<b>1.15</b>	<b>1.21</b>	<b>1.34</b>	<b>2.45</b>	<b>2.51</b>	<b>3.02</b>
<b>12.15</b>	<b>12.21</b>	<b>12.32</b>	<b>1.45</b>	<b>1.52</b>	<b>2.05</b>	<b>3.25</b>	<b>3.31</b>	<b>3.42</b>
<b>12.45</b>	<b>12.52</b>	<b>1.03</b>	<b>2.15</b>	<b>2.21</b>	<b>2.34</b>	<b>4.05</b>	<b>4.11</b>	<b>4.22</b>
<b>1.15</b>	<b>1.22</b>	<b>1.34</b>	<b>2.45</b>	<b>2.51</b>	<b>3.04</b>	<b>4.45</b>	<b>4.51</b>	<b>5.02</b>
<b>1.45</b>	<b>1.52</b>	<b>2.03</b>	<b>3.15</b>	<b>3.21</b>	<b>3.34</b>	<b>5.25</b>	<b>5.31</b>	<b>5.42</b>
<b>2.15</b>	<b>2.22</b>	<b>2.33</b>	<b>3.45</b>	<b>3.51</b>	<b>4.04</b>	<b>6.05</b>	<b>6.11</b>	<b>6.22</b>
<b>2.45</b>	<b>2.52</b>	<b>3.04</b>	<b>4.15</b>	<b>4.22</b>	<b>4.35</b>	<b>6.45</b>	<b>6.51</b>	<b>7.00</b>
<b>3.15</b>	<b>3.22</b>	<b>3.33</b>	<b>4.45</b>	<b>4.52</b>	<b>5.04</b>			
<b>3.45</b>	<b>3.52</b>	<b>4.03</b>	<b>5.15</b>	<b>5.22</b>	<b>5.33</b>			
<b>4.15</b>	<b>4.22</b>	<b>4.33</b>	<b>5.45</b>	<b>5.52</b>	<b>6.03</b>			
<b>4.45</b>	<b>4.52</b>	<b>5.03</b>	<b>6.15</b>	<b>6.22</b>	<b>6.33</b>			
<b>5.15</b>	<b>5.22</b>	<b>5.33</b>	<b>6.45</b>	<b>6.52</b>	<b>7.03</b>			
<b>5.45</b>	<b>5.51</b>	<b>6.02</b>						
<b>6.15</b>	<b>6.21</b>	<b>6.32</b>						
<b>6.45</b>	<b>6.51</b>	<b>7.00</b>						

## 618 Ladner North/Ladner Exchange

Loop service from Ladner Exchange. Clockwise trips operate via Harvest, Ladner Trunk, Central, Linden, Westminster, Ferry to Commodore (stop 60868); returning via Ferry, Admiral Way, Admiral Blvd, Westminster, Crescent Dr, 57 St, Ladner Trunk, Harvest to Ladner Exchange. Counterclockwise trips operate via Harvest, Ladner Trunk, 57 St, Crescent Dr, Westminster, Admiral Blvd, Admiral Way, Ferry to Commodore (stop 57549); returning via Ferry, Westminster, Linden, Central, Ladner Trunk, Harvest to Ladner Exchange.

For alternative peak-hour service, consult schedules for buses 606 and 608.

Ladner Exchange Bay 7	Ferry at Commodore Northbound #60868	Ferry at Commodore Southbound #57549	Ladner Exchange (E)	Ladner Exchange Bay 7	Ferry at Commodore Northbound #60868	Ferry at Commodore Southbound #57549	Ladner Exchange (E)	Ladner Exchange Bay 7	Ferry at Commodore Northbound #60868	Ferry at Commodore Southbound #57549	Ladner Exchange (E)
MONDAY TO FRIDAY				SATURDAY				SUNDAY & HOLIDAYS			
8.10	8.19	-	8.30	9.10	9.19	-	9.28	9.40	9.49	-	9.58
8.40	-	8.50	8.59	9.40	-	9.49	9.59	10.20	10.29	-	10.38
9.10	9.18	-	9.28	10.10	10.20	-	10.29	11.00	11.10	-	11.21
9.40	-	9.50	9.59	10.40	-	10.50	11.00	11.40	11.50	-	12.01
10.10	10.19	-	10.29	11.10	11.19	-	11.28	<b>12.20</b>	<b>12.30</b>	-	<b>12.41</b>
10.40	-	10.50	10.59	11.40	-	11.50	12.01	<b>1.00</b>	<b>1.10</b>	-	<b>1.21</b>
11.10	11.19	-	11.28	<b>12.10</b>	<b>12.19</b>	-	<b>12.28</b>	<b>1.40</b>	<b>1.50</b>	-	<b>2.01</b>
11.40	-	11.50	11.59	<b>12.40</b>	-	<b>12.48</b>	<b>12.57</b>	<b>2.20</b>	<b>2.30</b>	-	<b>2.41</b>
<b>12.10</b>	<b>12.18</b>	-	<b>12.27</b>	<b>1.10</b>	<b>1.19</b>	-	<b>1.28</b>	<b>3.00</b>	<b>3.09</b>	-	<b>3.19</b>
<b>12.40</b>	-	<b>12.50</b>	<b>12.59</b>	<b>1.40</b>	-	<b>1.49</b>	<b>1.58</b>	<b>3.40</b>	<b>3.49</b>	-	<b>3.59</b>
<b>1.10</b>	<b>1.19</b>	-	<b>1.28</b>	<b>2.10</b>	<b>2.19</b>	-	<b>2.28</b>	<b>4.20</b>	<b>4.29</b>	-	<b>4.39</b>
<b>1.40</b>	-	<b>1.50</b>	<b>1.59</b>	<b>2.40</b>	-	<b>2.50</b>	<b>2.59</b>	<b>5.00</b>	<b>5.09</b>	-	<b>5.19</b>
<b>2.10</b>	<b>2.18</b>	-	<b>2.27</b>	<b>3.10</b>	<b>3.18</b>	-	<b>3.27</b>	<b>5.40</b>	<b>5.49</b>	-	<b>5.59</b>
<b>2.40</b>	-	<b>2.50</b>	<b>2.59</b>	<b>3.40</b>	-	<b>3.50</b>	<b>3.59</b>	<b>6.20</b>	<b>6.29</b>	-	<b>6.39</b>
<b>3.10</b>	<b>3.19</b>	-	<b>3.28</b>	<b>4.10</b>	<b>4.19</b>	-	<b>4.28</b>				
<b>3.40</b>	-	<b>3.50</b>	<b>3.59</b>	<b>4.40</b>	-	<b>4.50</b>	<b>4.59</b>				
<b>4.10</b>	<b>4.19</b>	-	<b>4.29</b>	<b>5.10</b>	<b>5.18</b>	-	<b>5.27</b>				
<b>4.40</b>	-	<b>4.50</b>	<b>4.59</b>	<b>5.40</b>	-	<b>5.50</b>	<b>5.59</b>				
<b>5.10</b>	<b>5.19</b>	-	<b>5.29</b>	<b>6.10</b>	<b>6.18</b>	-	<b>6.27</b>				
<b>5.40</b>	-	<b>5.49</b>	<b>5.58</b>	<b>6.40</b>	-	<b>6.50</b>	<b>6.58</b>				
<b>6.10</b>	<b>6.18</b>	-	<b>6.28</b>	<b>7.10</b>	<b>7.19</b>	-	<b>7.28</b>				
<b>6.40</b>	-	<b>6.49</b>	<b>6.59</b>								
<b>7.10</b>	<b>7.18</b>	-	<b>7.27</b>								

Please respect priority seating area.

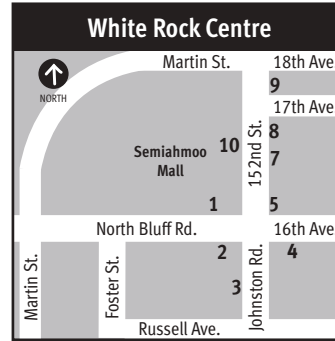


Thanks for being considerate of others.

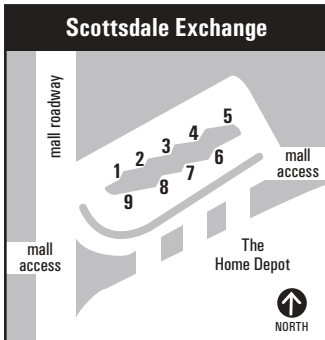
## 619 Boundary Bay/South Delta Exchange

South Delta Exchange (South Delta Recreation Centre parking lot) to 1A Ave at 67 St and return to South Delta Exchange via 19 Ave, 56 St, 12 Ave, Boundary Bay Rd, 3 Ave, 67 St to 1A Ave; returning via 1A Ave, 66A St, 3 Ave, Boundary Bay Rd, 12 Ave, 56 St, 19 Ave to South Delta Exchange.

South Delta Exchange Bay 3 1A Ave at 67 St #57349 South Delta Exchange (E)			South Delta Exchange Bay 3 1A Ave at 67 St. #57349 South Delta Exchange (E)			South Delta Exchange Bay 3 1A Ave at 67 St. #57349 South Delta Exchange (E)		
MONDAY TO FRIDAY			SATURDAY			SUNDAY & HOLIDAYS		
9.10	9.22	9.33	9.05	9.15	9.26	9.05	9.15	9.27
10.10	10.22	10.33	10.05	10.17	10.28	10.05	10.16	10.28
11.10	11.22	11.33	11.05	11.17	11.29	11.05	11.16	11.28
<b>12.10</b>	<b>12.22</b>	<b>12.33</b>	<b>12.05</b>	<b>12.15</b>	<b>12.27</b>	<b>12.05</b>	<b>12.16</b>	<b>12.28</b>
1.11	1.23	1.34	1.05	1.15	1.27	1.05	1.16	1.28
2.10	2.22	2.35	2.05	2.15	2.27	2.05	2.16	2.28
3.20	3.32	3.45	3.05	3.15	3.27	3.05	3.15	3.27
4.10	4.22	4.35	4.05	4.15	4.27	4.05	4.15	4.27
5.10	5.20	5.34	5.05	5.15	5.27	5.05	5.15	5.27
6.10	6.20	6.34	6.05	6.15	6.27	6.05	6.15	6.27
7.10	7.20	7.34	7.05	7.15	7.27	7.05	7.15	7.26
8.10	8.20	8.34	8.05	8.15	8.27	8.05	8.15	8.25
9.10	9.20	9.34	9.05	9.15	9.26			



- 3 354 Bridgeport Station (AM peak)
- 361 Ocean Park
- 362 Seaside
- 363 Southpoint
- 4 321 White Rock South
- 360 Peace Arch Hospital
- 363 Peace Arch Hospital
- 375 White Rock South
- 5 351 Bridgeport Station
- 6 394 King George Station (Weekday peak hours)
- 7 321 Surrey Central Station
- 345 King George Station (weekdays)
- 375 Guildford
- 8 361 Ocean Park
- 362 Seaside
- 9 531 Willowbrook
- 10 321 White Rock Centre
- 345 White Rock Centre
- 351 White Rock Centre
- 352 Bridgeport Station
- 354 Bridgeport Station (AM peak)
- 361 Ocean Park
- 362 Seaside
- 375 White Rock South

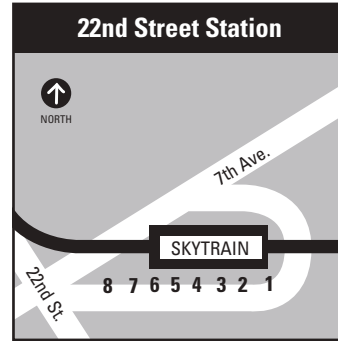


- 1 310 Ladner
- 322 Newton Exchange
- 2 316 Surrey Central Station
- 329 Surrey Central Station
- 3 340 22nd Street Station
- 4 319 Newton Exchange
- 5 301 Newton Exchange
- 6 312 Scott Road Station
- 7 319 Scott Road Station
- 8 311 Bridgeport Station (AM peak)
- 301 Richmond-Brighouse Station
- 9 364 Langley Centre
- 391 Scott Road Station (AM peak)

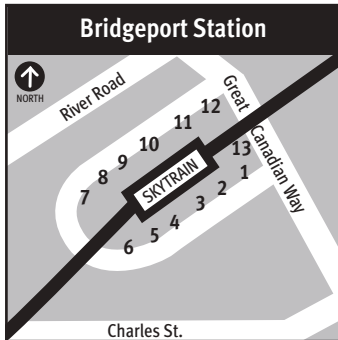




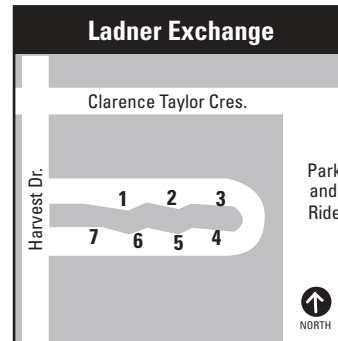
- 1 402 Two Road
- 404 Four Road
- 406 Steveston
- 408 Ironwood
- 414 Olympic Oval
- N10 Downtown
- 3 401 One Road
- 407 Gilbert
- 416 East Cambie
- 430 Metrotown Station
- 4 403 Bridgeport Station
- 405 Cambie
- 410 22nd Street Station
- 5 403 Three Road
- 405 Five Road
- 407 Bridgeport
- 6 301 Newton Exchange



- 1 340 Scottsdale
- 388 Carvolth Exchange
- 2 Spare
- 3 104 Annacis Island
- 4 410 Richmond-Brighouse Station
- 5 101 Lougheed Station
- 6 100 Marpole Loop
- 7 128 Braid Station
- 155 Braid Station
- 8 418 Kingswood



- 1 Unloading only
- 2 Unloading only
- 3 403 Three Road
- N10 Richmond-Brighouse Station
- 4 430 Metrotown Station
- N10 Downtown
- 5 407 Bridgeport
- 6 412 Sea Island South
- 311 Scottsdale (PM peak)
- 7 601 South Delta
- 8 602 Tsawwassen Heights (PM)
- 603 Beach Grove (PM peak)
- 604 English Bluff (PM peak)
- 9 351 White Rock Centre
- 10 352 Ocean Park (PM peak)
- 354 White Rock South (PM peak)
- 11 407 Gilbert
- 430 Richmond-Brighouse Station
- 12 620 Tsawwassen Ferry
- 13 Unloading only



- 1 620 Bridgeport Station
- 2 620 Tsawwassen Ferry
- 310 Ladner
- 3 310 Scottsdale
- 4 640 Scott Rd Station
- 5 601 South Delta - some PM peak trips operate as Boundary Bay or South Delta Exchange
- 601
- 6 601 Bridgeport Station
- 7 606 Ladner Ring (PM peak)
- 608 Ladner Ring (AM peak)
- 616 Ladner South
- 618 Ladner North

## 413 Steveston / 413 Riverport

From Riverport Recreation Complex via Entertainment Blvd, Steveston Hwy, Shell, Williams, Railway, Moncton, No. 1 Rd, Steveston Hwy, 4 Ave to Chatham.

From Steveston Village via Chatham, No. 1 Rd, Moncton, Railway, Williams, Shell, Steveston Hwy, Entertainment Blvd to Riverport Recreation Complex.

Riverport Recreation Complex #56596	Williams at No. 3 Rd (E) #59053	Chatham at 4 Ave (E)	Chatham at 4 Ave #59227	Williams at No. 3 Rd (E) #59054	Riverport Recreation Complex (E)
<b>MONDAY TO FRIDAY</b>			<b>MONDAY TO FRIDAY</b>		
8.40	8.54	9.10	8.00	8.14	8.29
9.20	9.34	9.50	8.40	8.54	9.09
10.00	10.15	10.32	9.20	9.33	9.48
10.40	10.54	11.11	10.00	10.12	10.26
11.20	11.34	11.51	10.40	10.52	11.06
<b>12.00</b>	<b>12.14</b>	<b>12.31</b>	11.20	11.32	11.46
12.40	12.54	1.11	12.00	12.13	12.28
1.20	1.34	1.51	12.40	12.53	1.08
2.00	2.16	2.34	1.20	1.33	1.48
2.40	2.56	3.14	2.00	2.16	2.34
3.20	3.38	3.56	2.40	2.56	3.14
4.02	4.20	4.37	3.20	3.38	3.57
4.40	4.58	5.15	4.05	4.19	4.34
5.20	5.38	5.55	4.44	4.58	5.14
6.00	6.12	6.28	5.20	5.32	5.47
6.40	6.52	7.08	6.00	6.12	6.27
7.20	7.32	7.48	6.40	6.51	7.04
8.00	8.12	8.28	7.30	7.41	7.54
8.30	8.42	8.58	8.00	8.10	8.22
9.30*	9.42	9.58	9.00*	9.10	9.22
10.30*	10.42	10.57	10.00*	10.10	10.22

\* This trip operates on Friday only.

## 413 Steveston / 413 Riverport

Riverport Recreation Complex to Steveston

Steveston to Riverport Recreation Complex

(Refer to Monday to Friday for routing)

Riverport Recreation Complex #56596	Williams at No. 3 Rd (E) #59053	Chatham at 4 Ave (E)	Chatham at 4 Ave #59227	Williams at No. 3 Rd (E) #59054	Riverport Recreation Complex (E)
<b>SATURDAY</b>			<b>SATURDAY</b>		
9.10	9.22	9.39	9.10	9.22	9.37
9.50	10.02	10.19	9.50	10.02	10.17
10.30	10.42	10.59	10.30	10.42	10.57
11.10	11.22	11.39	11.10	11.22	11.37
11.50	<b>12.02</b>	<b>12.19</b>	11.50	<b>12.02</b>	<b>12.17</b>
<b>12.30</b>	<b>12.42</b>	<b>12.59</b>	<b>12.30</b>	<b>12.42</b>	<b>12.58</b>
1.10	1.22	1.39	1.10	1.22	1.38
1.50	2.02	2.19	1.50	2.04	2.20
2.30	2.44	3.01	2.30	2.43	2.59
3.10	3.24	3.41	3.10	3.22	3.38
3.50	4.04	4.21	3.50	4.02	4.18
4.30	4.44	5.01	4.30	4.42	4.57
5.10	5.23	5.39	5.10	5.22	5.37
5.50	6.03	6.19	5.50	6.02	6.17
6.30	6.43	6.59	6.25	6.37	6.52
7.00	7.11	7.25	7.35	7.47	8.02
8.07	8.18	8.32	8.34	8.45	8.59
9.04	9.15	9.29	9.30	9.41	9.55
10.00	10.11	10.25	10.30	10.41	10.55
11.00	11.11	11.25			
<b>SUNDAY &amp; HOLIDAYS</b>			<b>SUNDAY &amp; HOLIDAYS</b>		
11.10	11.21	11.36	11.10	11.21	11.34
11.50	12.01	12.16	11.50	12.01	12.14
12.30	12.45	1.01	12.30	12.42	12.57
1.10	1.25	1.41	1.10	1.24	1.40
1.50	2.05	2.21	1.50	2.04	2.20
2.30	2.45	3.02	2.30	2.43	2.58
3.10	3.26	3.43	3.10	3.22	3.36
3.50	4.06	4.23	3.50	4.01	4.15
4.30	4.46	5.03	4.30	4.41	4.54
5.10	5.25	5.42	5.10	5.21	5.34
5.50	6.05	6.22	5.50	6.01	6.14
6.30	6.41	6.56	6.30	6.41	6.54
7.10	7.21	7.36	7.10	7.20	7.33





## 412 Sea Island South/Bridgeport Station

Bridgeport Station to Airport South (Acro Aerospace) and return to Bridgeport Station via Great Canadian Way, Bridgeport, Airport Connector Bridge, Cessna, off-ramp, Airport Station Rd., Cessna, Institutional access road, Cessna, Russ Baker Way, Inglis; then some trips via Cowley (South Terminal); then all trips via Inglis to Agar (Acro Aerospace).

Returns via Agar, Inglis; then some trips via Cowley (South Terminal); then all trips via Inglis to Russ Baker Way, Cessna, Institutional access road, Cessna, Airport Station Rd., Miller, Moray Bridge, Sea Island Way, Great Canadian Way to Bridgeport Station.

Bridgeport Station Bay 6	Cowley at Inglis (E) #56983	Agar at Inglis #56982	Cowley at Inglis (E) #56983	Bridgeport Station (E)	Bridgeport Station Bay 6	Cowley at Inglis (E) #56983	Agar at Inglis #56982	Cowley at Inglis (E) #56983	Bridgeport Station (E)
MONDAY TO FRIDAY					SATURDAY				
6.25	6.34	6.39	-	6.50	8.55	9.03	9.08	-	9.19
6.37	6.47	6.53	-	7.06	9.25	9.33	9.38	-	9.49
6.49	6.59	7.05	-	7.18	9.55	10.03	10.08	-	10.19
7.01	7.11	7.17	-	7.30	10.25	10.33	10.38	-	10.49
7.13	7.23	7.29	-	7.42	10.55	11.03	11.08	-	11.19
7.25	7.35	7.41	-	7.54	11.25	11.33	11.38	-	11.49
7.37	7.47	7.53	-	8.06	11.55	<b>12.03</b>	<b>12.08</b>	-	<b>12.20</b>
7.49	7.59	8.04	-	8.17	<b>12.25</b>	-	<b>12.37</b>	<b>12.38</b>	<b>12.49</b>
8.01	8.11	8.16	-	8.29	<b>12.55</b>	-	<b>1.06</b>	<b>1.07</b>	<b>1.19</b>
8.19	8.29	8.34	-	8.47	<b>1.25</b>	-	<b>1.35</b>	<b>1.36</b>	<b>1.48</b>
8.37	8.47	8.52	-	9.05	<b>1.55</b>	-	<b>2.05</b>	<b>2.06</b>	<b>2.18</b>
8.55	9.05	9.10	-	9.22	<b>2.25</b>	-	<b>2.35</b>	<b>2.36</b>	<b>2.48</b>
9.30	9.40	9.45	-	9.57	<b>2.55</b>	-	<b>3.06</b>	<b>3.07</b>	<b>3.19</b>
10.05	10.15	10.20	-	10.32	<b>3.25</b>	-	<b>3.37</b>	<b>3.38</b>	<b>3.50</b>
10.40	10.50	10.55	-	11.07	<b>3.55</b>	-	<b>4.07</b>	<b>4.08</b>	<b>4.20</b>
11.15	11.25	11.30	-	11.42	<b>4.25</b>	-	<b>4.37</b>	<b>4.38</b>	<b>4.50</b>
11.50	<b>12.00</b>	<b>12.05</b>	-	<b>12.17</b>	<b>4.55</b>	-	<b>5.07</b>	<b>5.08</b>	<b>5.20</b>
<b>12.25</b>	-	<b>12.37</b>	<b>12.38</b>	<b>12.51</b>	<b>5.25</b>	-	<b>5.37</b>	<b>5.38</b>	<b>5.50</b>
<b>1.00</b>	-	<b>1.12</b>	<b>1.13</b>	<b>1.26</b>	<b>5.55</b>	-	<b>6.06</b>	<b>6.07</b>	<b>6.19</b>
<b>1.35</b>	-	<b>1.47</b>	<b>1.48</b>	<b>2.01</b>	<b>6.25</b>	-	<b>6.35</b>	<b>6.36</b>	<b>6.48</b>
<b>2.10</b>	-	<b>2.22</b>	<b>2.23</b>	<b>2.37</b>	<b>6.55</b>	-	<b>7.05</b>	<b>7.06</b>	<b>7.18</b>
<b>2.26</b>	-	<b>2.38</b>	<b>2.39</b>	<b>2.53</b>					
<b>2.40</b>	-	<b>2.54</b>	<b>2.55</b>	<b>3.09</b>					
<b>3.00</b>	-	<b>3.14</b>	<b>3.16</b>	<b>3.31</b>					
<b>3.20</b>	-	<b>3.34</b>	<b>3.36</b>	<b>3.51</b>					
<b>3.40</b>	-	<b>3.52</b>	<b>3.54</b>	<b>4.09</b>					
<b>4.00</b>	-	<b>4.12</b>	<b>4.14</b>	<b>4.29</b>					
<b>4.20</b>	-	<b>4.32</b>	<b>4.34</b>	<b>4.49</b>					
<b>4.40</b>	-	<b>4.52</b>	<b>4.54</b>	<b>5.09</b>					
<b>5.00</b>	-	<b>5.12</b>	<b>5.14</b>	<b>5.29</b>					
<b>5.20</b>	-	<b>5.32</b>	<b>5.34</b>	<b>5.49</b>					
<b>5.40</b>	-	<b>5.52</b>	<b>5.53</b>	<b>6.07</b>					
<b>6.02</b>	-	<b>6.14</b>	<b>6.15</b>	<b>6.29</b>					
<b>6.22</b>	-	<b>6.34</b>	<b>6.35</b>	<b>6.49</b>					
<b>6.42</b>	-	<b>6.53</b>	<b>6.54</b>	<b>7.08</b>					
<b>7.03</b>	-	<b>7.14</b>	<b>7.15</b>	<b>7.29</b>					

## 414 Richmond Oval/ Richmond-Brighthouse Station

Richmond-Brighthouse Station to River at Hollybridge (Richmond Oval) and return to Richmond-Brighthouse Station via No. 3 Rd, Granville, Minoru, Elmbridge, Hollybridge, River to Richmond Oval. Returns via River, Lynas, Westminster, Minoru, Granville, No. 3 Rd to Richmond-Brighthouse Station.

Richmond-Brighthouse Station Bay 1	River at Hollybridge (E)	River at Hollybridge #61344	Richmond-Brighthouse Station (E)	Richmond-Brighthouse Station Bay 1	River at Hollybridge (E)	River at Hollybridge #61344	Richmond-Brighthouse Station (E)
MONDAY TO FRIDAY				SATURDAY			
9.10	9.21	9.32	9.45	9.10	9.21	9.32	9.45
9.45	9.56	10.07	10.20	9.45	9.56	10.07	10.20
10.20	10.31	10.40	10.55	10.20	10.31	10.42	10.55
10.55	11.06	11.15	11.30	10.55	11.06	11.15	11.30
11.30	11.41	11.50	<b>12.05</b>	11.30	11.41	11.52	<b>12.08</b>
<b>12.05</b>	<b>12.16</b>	<b>12.25</b>	<b>12.40</b>	<b>12.08</b>	<b>12.19</b>	<b>12.27</b>	<b>12.43</b>
<b>12.40</b>	<b>12.53</b>	<b>1.00</b>	<b>1.15</b>	<b>12.43</b>	<b>12.54</b>	<b>12.59</b>	<b>1.15</b>
<b>1.15</b>	<b>1.28</b>	<b>1.35</b>	<b>1.50</b>	<b>1.15</b>	<b>1.26</b>	<b>1.34</b>	<b>1.50</b>
<b>1.50</b>	<b>2.03</b>	<b>2.10</b>	<b>2.25</b>	<b>1.50</b>	<b>2.01</b>	<b>2.09</b>	<b>2.25</b>
<b>2.25</b>	<b>2.36</b>	<b>2.45</b>	<b>3.00</b>	<b>2.25</b>	<b>2.36</b>	<b>2.47</b>	<b>3.03</b>
<b>3.00</b>	<b>3.11</b>	<b>3.20</b>	<b>3.35</b>	<b>3.03</b>	<b>3.14</b>	<b>3.22</b>	<b>3.37</b>
<b>3.35</b>	<b>3.46</b>	<b>3.55</b>	<b>4.10</b>	<b>3.37</b>	<b>3.48</b>	<b>3.57</b>	<b>4.10</b>
<b>4.10</b>	<b>4.21</b>	<b>4.30</b>	<b>4.45</b>	<b>4.10</b>	<b>4.21</b>	<b>4.32</b>	<b>4.45</b>
<b>4.45</b>	<b>4.56</b>	<b>5.05</b>	<b>5.20</b>	<b>4.45</b>	<b>4.56</b>	<b>5.07</b>	<b>5.20</b>
<b>5.20</b>	<b>5.31</b>	<b>5.42</b>	<b>5.55</b>	<b>5.20</b>	<b>5.31</b>	<b>5.42</b>	<b>5.55</b>
<b>5.55</b>	<b>6.06</b>	<b>6.17</b>	<b>6.30</b>	<b>5.55</b>	<b>6.06</b>	<b>6.17</b>	<b>6.30</b>
<b>6.30</b>	<b>6.41</b>	<b>6.52</b>	<b>7.05</b>	<b>6.30</b>	<b>6.41</b>	<b>6.52</b>	<b>7.05</b>
<b>7.05</b>	<b>7.16</b>	<b>7.27</b>	<b>7.40</b>	<b>7.05</b>	<b>7.15</b>	<b>7.27</b>	<b>7.40</b>
<b>7.40</b>	<b>7.51</b>	<b>8.02</b>	<b>8.15</b>	<b>7.40</b>	<b>7.50</b>	<b>8.02</b>	<b>8.15</b>
<b>8.15</b>	<b>8.26</b>	<b>8.37</b>	<b>8.50</b>	<b>8.15</b>	<b>8.25</b>	<b>8.30</b>	<b>8.43</b>
<b>8.50</b>	<b>9.01</b>	<b>9.01</b>	<b>9.14</b>				

## 416 East Cambie 416 Richmond-Brighouse Station

From Richmond-Brighouse Station via No. 3 Rd, Lansdowne Rd, Garden City, Alderbridge, No. 4 Rd, Cambie, No. 5 Rd, McNeely, Jack Bell Dr, Jacombs, Cambie, No. 6 Rd, Wireless Way, Commerce Pkwy to International Place.

From Commerce Pkwy at International Place via Commerce Pkwy, No. 6 Rd, Cambie, Jacombs, Jack Bell Dr, McNeely, No. 5 Rd, Cambie, No. 4 Rd, Alderbridge, Garden City, Lansdowne Rd, No. 3 Rd to Richmond-Brighouse Station.

Richmond-Brighouse Station Bay 3	Cambie at Jacombs #56893	Commerce Pkwy. at International Pl (E)	Commerce Pkwy. at International Pl #59338	Jacombs at Cambie #59336	Richmond-Brighouse Station (E)
<b>MONDAY TO FRIDAY</b>			<b>MONDAY TO FRIDAY</b>		
6.03	6.17	6.23	6.30	6.36	6.51
6.33	6.47	6.53	7.00	7.06	7.23
7.04	7.18	7.24	7.30	7.36	7.53
7.38	7.58	8.04	8.04	8.10	8.30
8.08	8.28	8.34	8.34	8.40	9.00
8.44	9.04	9.10	9.10	9.16	9.36
9.14	9.34	9.40	9.40	9.45	10.05
<b>3.03</b>	<b>3.25</b>	<b>3.31</b>	<b>3.31</b>	<b>3.37</b>	<b>3.57</b>
<b>3.40</b>	<b>4.02</b>	<b>4.08</b>	<b>4.08</b>	<b>4.14</b>	<b>4.34</b>
<b>4.15</b>	<b>4.36</b>	<b>4.42</b>	<b>4.42</b>	<b>4.48</b>	<b>5.08</b>
<b>4.50</b>	<b>5.11</b>	<b>5.17</b>	<b>5.17</b>	<b>5.23</b>	<b>5.45</b>
<b>5.25</b>	<b>5.46</b>	<b>5.52</b>	<b>5.52</b>	<b>5.58</b>	<b>6.18</b>
<b>6.00</b>	<b>6.21</b>	<b>6.27</b>	<b>6.27</b>	<b>6.33</b>	<b>6.53</b>
<b>6.35</b>	<b>6.54</b>	<b>7.00</b>	<b>7.00</b>	<b>7.06</b>	<b>7.23</b>

## 418 Kingswood / 418 22nd Street Station

From 22nd Street Station via 7 Ave, 20 St, Marine Way, Queensborough Bridge, Queensborough Connector offramp, Howes, Boyd, Westminster Hwy, Nelson, Blundell; returning via Blundell, Nelson, Westminster Hwy, Boyd, Howes, Queensborough Connector onramp, Queensborough Bridge, 23 St, 7 Ave to 22nd Street Station.

22nd Street Station Bay 8	Boyd St at Gifford (E) #59552	Westminster at Boundary (E) #52366	Blundell Rd at 16 100 Block (E)	Blundell Rd at 16100 Block	Westminster at Boundary (E) #59555	Boyd St at Gifford (E) #59556	22nd Street Station (E)
<b>MONDAY TO FRIDAY</b>							
5.38	5.44	5.45	6.02	-	-	6.02	6.09
6.08	6.14	6.15	6.32	6.02	6.16	6.16	6.21
6.28	6.34	6.35	6.52	-	-	6.26	6.33
6.48	6.55	6.56	7.14	6.32	6.47	6.48	6.53
7.08	7.15	7.16	7.34	6.52	7.07	7.08	7.13
7.28	7.35	7.36	7.54	7.14	7.31	7.31	7.37
7.48	7.55	7.56	8.14	7.34	7.51	7.51	7.57
8.08	8.15	8.16	8.34	7.54	8.11	8.11	8.17
8.28	8.35	8.35	8.53	8.14	8.31	8.31	8.37
8.48	8.55	8.55	9.13	8.34	8.51	8.51	8.57
9.08	9.15	9.15	9.33	8.53	9.10	9.10	9.16
9.28	9.35	9.35	9.53	9.13	9.30	9.30	9.36
-	-	<b>2.52</b>	<b>3.07</b>	9.33	9.50	9.50	9.56
-	-	<b>3.12</b>	<b>3.27</b>	9.53	10.10	10.10	10.16
<b>3.23</b>	<b>3.29</b>	<b>3.30</b>	<b>3.47</b>	<b>3.07</b>	<b>3.27</b>	<b>3.28</b>	<b>3.34</b>
<b>3.43</b>	<b>3.49</b>	<b>3.50</b>	<b>4.07</b>	<b>3.27</b>	<b>3.47</b>	<b>3.48</b>	<b>3.54</b>
<b>4.01</b>	<b>4.08</b>	<b>4.09</b>	<b>4.27</b>	<b>3.47</b>	<b>4.08</b>	<b>4.09</b>	<b>4.16</b>
<b>4.21</b>	<b>4.28</b>	<b>4.29</b>	<b>4.47</b>	<b>4.07</b>	<b>4.28</b>	<b>4.29</b>	<b>4.36</b>
<b>4.41</b>	<b>4.48</b>	<b>4.49</b>	<b>5.07</b>	<b>4.27</b>	<b>4.47</b>	<b>4.48</b>	<b>4.55</b>
<b>5.03</b>	<b>5.09</b>	<b>5.10</b>	<b>5.27</b>	<b>4.47</b>	<b>5.06</b>	<b>5.07</b>	<b>5.13</b>
<b>5.23</b>	<b>5.29</b>	<b>5.30</b>	<b>5.47</b>	<b>5.07</b>	<b>5.26</b>	<b>5.27</b>	<b>5.33</b>
<b>5.43</b>	<b>5.49</b>	<b>5.50</b>	<b>6.07</b>	<b>5.27</b>	<b>5.46</b>	<b>5.47</b>	<b>5.53</b>
<b>6.03</b>	<b>6.09</b>	<b>6.10</b>	<b>6.27</b>	<b>5.47</b>	<b>6.04</b>	<b>6.05</b>	<b>6.11</b>
<b>6.25</b>	<b>6.31</b>	<b>6.31</b>	<b>6.47</b>	<b>6.07</b>	<b>6.23</b>	<b>6.24</b>	<b>6.29</b>
<b>6.36</b>	<b>6.44</b>	-	-	<b>6.27</b>	<b>6.41</b>	<b>6.41</b>	<b>6.46</b>
<b>6.46</b>	<b>6.52</b>	<b>6.52</b>	<b>7.08</b>	<b>6.47</b>	<b>6.59</b>	<b>7.00</b>	<b>7.04</b>
<b>7.01</b>	<b>7.07</b>	-	-	<b>7.08</b>	<b>7.20</b>	<b>7.21</b>	<b>7.25</b>



**Give your seat to someone who needs it.**

**Thanks for being considerate of others.**

## N10 Richmond-Brighthouse Station

From Seymour at Georgia via Seymour, Pender, Granville, Georgia, Howe, Granville, Marine, Arthur Laing Bridge, Russ Baker Way; then some trips via Miller, Cessna, Airport Station Rd., Miller, Templeton, North Service road, Connector 2, Grant McConachie Way to Vancouver Airport - Domestic Arrivals Level, Grant McConachie Way, S. Perimeter Rd., Miller; then all trips via Miller, Moray Channel Bridge, Sea Island Way; then some trips via Great Canadian Way, Bridgeport Station, Great Canadian Way, Bridgeport; then all trips via No. 3 Rd. to Richmond-Brighthouse Station.

LATE NIGHTS MONDAY TO FRIDAY					
Seymour at Georgia #58065	Granville at 41 Ave #50853	Vancouver International Airport #60436	Bridgeport Station Bay 3	Richmond-Brighthouse Station (E)	
2.09	2.24	2.39	2.47	3.01	
2.39	2.54	3.09	3.17	3.31	
3.09	3.24	3.39	3.47	4.01	
3.39	3.54	-	-	4.15	
4.09	4.24	-	-	4.45	
4.39	4.54	-	-	5.15	

## N10 Richmond-Brighthouse Station

From Seymour at Georgia to Richmond-Brighthouse Station  
(Refer to Monday to Friday for routing)

LATE NIGHTS SATURDAY - SUNDAY					
Seymour at Georgia #58065	Granville at 41 Ave #50853	Vancouver International Airport #60436	Bridgeport Station Bay 3	Richmond-Brighthouse Station (E)	
2.09	2.24	2.39	2.45	3.01	
2.39	2.54	3.09	3.15	3.31	
3.09	3.24	3.39	3.45	4.01	
3.39	3.54	-	-	4.20	
4.09	4.24	-	-	4.50	
4.39	4.54	-	-	5.20	

## N10 Downtown

From Richmond-Brighthouse Station via No. 3 Rd.; then some trips via Bridgeport, Great Canadian Way, Bridgeport Station, Great Canadian Way, Bridgeport; then all trips via Bridgeport, Airport Bridge, Cessna off-ramp, Airport Station Rd.; then some trips via Miller, Airport Station Rd., Cessna, Russ Baker, Miller, Templeton, North Service road, Connector 2, Grant McConachie Way to Vancouver Airport - Domestic Arrivals Level, Grant McConachie Way, S. Perimeter Rd., Miller; then all trips via Russ Baker Way, Arthur Laing Bridge, Marine, Granville, Seymour, to Georgia.

LATE NIGHTS MONDAY TO FRIDAY					
Richmond-Brighthouse Station Bay 1	Bridgeport Station Bay 4	Vancouver Interna- tional Airport #60436	Granville at 71 Ave (E) #50757	Granville at 41 Ave #56125	Seymour at Georgia (E)
1.18	1.27	1.35	1.43	1.48	2.03
1.48	1.57	2.05	2.13	2.18	2.33
2.18	2.27	2.35	2.43	2.48	3.03
3.22	-	-	3.34	3.40	3.55
3.55	-	-	4.07	4.13	4.28
4.24	-	-	4.40	-	-
4.57	-	-	5.13	-	-



## N10 Downtown

From Richmond-Brighouse Station to Seymour at Georgia.  
(Refer to Monday to Friday for routing)

### LATE NIGHTS SATURDAY

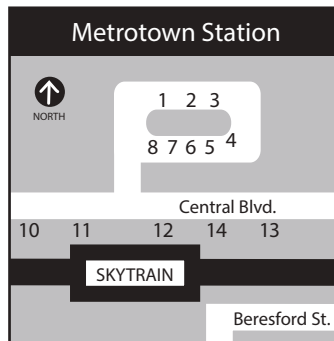
Richmond-Brighouse Station Bay 1	Bridgeport Station Bay 4	Vancouver International Airport #60436	Granville at 71 Ave (E) #50757	Granville at 41 Ave #56125	Seymour at Georgia(E)
1.18	1.27	1.35	1.43	1.48	2.03
1.48	1.57	2.05	2.13	2.18	2.33
2.18	2.27	2.35	2.43	2.48	3.03
3.22	-	-	3.34	3.40	3.55
3.55	-	-	4.07	4.13	4.28
4.24	-	-	4.36	4.42	4.57
5.09	-	-	5.21	5.27	5.42

## N10 Downtown

From Richmond-Brighouse Station to Seymour at Georgia.  
(Refer to Monday to Friday for routing)

### LATE NIGHTS SUNDAY & HOLIDAYS

Richmond-Brighouse Station Bay 1	Bridgeport Station Bay 4	Vancouver International Airport #60436	Granville at 71 Ave (E) #50757	Granville at 41 Ave #56125	Seymour at Georgia (E)
1.18	1.27	1.35	1.43	1.48	2.03
1.48	1.57	2.05	2.13	2.18	2.33
2.18	2.27	2.35	2.43	2.48	3.03
3.22	-	-	3.34	3.40	3.55
3.55	-	-	4.07	4.13	4.28
4.24	-	-	4.39	-	-
4.57	-	-	5.12	-	-



- 1 Unloading only
- 2 119 Stanley Park
- 3 430 Richmond-Brighouse Station
- 4 130 Pender/Kootenay Loop/Phibbs Exchange
- 5 222 Phibbs Exchange
- 6 19 Edmonds Station  
129 Holdom Station  
(Limited service)
- 7 31 River District
- 8 146 Suncrest  
147 Edmonds Station
- 10 Unloading only
- 11 49 UBC
- 12 116 Edmonds Station
- 13 110 Lougheed Station
- 14 144 SFU



# 100 Marpole

From 22nd Street Station via 7 Ave; then some trips via Trapp, Willard; then all trips via Marine Dr, Byrneпарк, Southridge, Marine Dr, Yukon, Marine Drive Station, Cambie, Marine Dr, Granville, 70 Ave (goes via 71 Ave from 3:00 PM to 6:00 PM weekdays), Hudson, Marine Dr to Marpole Loop.

22nd Street Station Bay 6	Willard at Marine (E) #58147	Marine Dr at Knight St #52205	Marine Drive Station Bay 2 (E)	Marpole Loop (E)	22nd Street Station Bay 6	Willard at Marine (E) #58147	Marine Dr at Knight St #52205	Marine Drive Station Bay 2 (E)	Marpole Loop (E)
<b>MONDAY TO FRIDAY</b>					<b>MONDAY TO FRIDAY</b>				
4.18	-	4.36	4.43	4.52	... CONTINUED				
4.29	-	4.47	4.54	5.03	1.48	-	2.09	2.19	2.33
4.40	-	4.58	5.05	5.14	1.57	-	2.18	2.29	2.43
4.51	-	5.09	5.16	5.25	2.05	-	2.26	2.37	2.51
5.00	-	5.20	5.27	5.36	2.12	-	2.33	2.44	2.58
5.10	-	5.30	5.37	5.46	2.19	-	2.40	2.51	3.05
5.16	-	5.36	5.43	5.52	2.23	2.27	2.47	2.58	3.13
5.22	-	5.42	5.49	5.58	2.34	-	2.54	3.04	3.17
5.28	-	5.48	5.55	6.04	2.41	-	3.01	3.11	3.24
5.35	-	5.55	6.02	6.11	2.49	2.52	3.09	3.19	3.32
5.41	5.44	6.01	6.09	6.19	2.56	-	3.16	3.26	3.39
5.48	-	6.08	6.16	6.26	3.03	-	3.23	3.33	3.46
5.54	-	6.14	6.22	6.32	3.09	-	3.29	3.39	3.52
6.00	-	6.20	6.28	6.39	3.15	3.19	3.36	3.47	4.00
6.07	-	6.27	6.35	6.46	3.22	-	3.42	3.52	4.05
6.12	-	6.34	6.43	6.54	3.28	-	3.49	4.00	4.13
6.19	-	6.41	6.50	7.01	3.34	-	3.55	4.06	4.19
6.26	-	6.48	6.57	7.08	3.41	-	4.02	4.13	4.26
6.33	-	6.55	7.04	7.15	3.47	3.51	4.08	4.19	4.32
6.38	-	7.01	7.10	7.23	3.52	-	4.15	4.26	4.39
6.44	6.48	7.07	7.16	7.29	3.59	-	4.22	4.33	4.46
6.50	-	7.13	7.22	7.35	4.06	-	4.29	4.40	4.53
6.55	-	7.19	7.28	7.41	4.14	4.18	4.37	4.48	5.01
7.01	-	7.25	7.34	7.47	4.21	-	4.44	4.55	5.08
7.05	-	7.31	7.40	7.53	4.29	-	4.52	5.03	5.16
7.11	-	7.37	7.46	7.59	4.36	4.40	4.59	5.10	5.23
7.17	-	7.43	7.52	8.05	4.44	-	5.07	5.18	5.31
7.22	-	7.49	7.59	8.12	4.51	-	5.14	5.25	5.38
7.28	-	7.55	8.05	8.18	4.59	-	5.22	5.33	5.46
7.35	-	8.01	8.11	8.25	5.06	-	5.29	5.40	5.53
7.41	7.46	8.07	8.17	8.31	5.09	5.14	5.35	5.45	5.59
7.46	-	8.13	8.23	8.36	5.16	-	5.42	5.52	6.06
7.53	-	8.19	8.29	8.43	5.22	-	5.48	5.58	6.12
7.59	-	8.25	8.35	8.49	5.29	-	5.55	6.05	6.19
8.06	-	8.31	8.41	8.55	5.37	-	6.01	6.11	6.25
8.12	-	8.37	8.47	9.01	5.45	5.49	6.08	6.18	6.31
8.18	8.23	8.44	8.54	9.08	5.51	-	6.15	6.25	6.39
8.26	-	8.51	9.01	9.15	6.00	-	6.24	6.34	6.48
8.33	-	8.58	9.08	9.22	6.13	-	6.36	6.46	6.59
8.42	-	9.06	9.16	9.30	6.26	6.30	6.49	6.58	7.11
8.51	8.55	9.15	9.25	9.39	6.40	-	7.02	7.11	7.24
9.01	-	9.25	9.35	9.49	6.53	6.57	7.15	7.24	7.37
9.14	-	9.38	9.48	10.02	7.09	-	7.30	7.39	7.51
9.31	-	9.53	10.03	10.17	7.24	7.28	7.45	7.54	8.06
9.47	-	10.08	10.18	10.32	7.39	-	8.00	8.09	8.21
10.02	-	10.23	10.33	10.47	7.54	-	8.15	8.24	8.36
10.17	10.21	10.38	10.48	11.02	8.09	-	8.30	8.39	8.51
10.32	-	10.53	11.03	11.17	8.24	8.28	8.45	8.54	9.06
10.47	-	11.08	11.18	11.32	8.54	-	9.15	9.24	9.36
11.02	-	11.23	11.33	11.47	9.14	-	9.35	9.44	9.56
11.17	11.21	11.38	11.48	12.02	9.34	9.38	9.55	10.04	10.16
11.32	-	11.53	12.03	12.17	9.55	-	10.15	10.24	10.35
11.47	-	12.08	12.18	12.32	10.25	10.28	10.45	10.54	11.05
12.02	-	12.23	12.34	12.48	10.55	-	11.15	11.22	11.31
12.17	12.21	12.38	12.49	1.03	11.25	11.28	11.45	11.52	12.01
12.32	-	12.53	1.04	1.18	11.55	-	12.12	12.18	12.26
12.47	-	1.08	1.19	1.33	12.30	12.33	12.47	12.53	1.01
1.02	-	1.23	1.33	1.47	1.00	1.03	1.17	1.23	1.31
1.16	1.20	1.37	1.47	2.01					
1.28	-	1.49	1.59	2.13					
1.38	-	1.59	2.09	2.23					
<b>CONTINUED ...</b>									

# 100 Marpole

22nd Street Station to Marpole Loop.  
(Refer to Monday to Friday for routing)

22nd Street Station Bay 6	Willard at Marine Dr (E) #58147	Marine Dr at Knight St #52205	Marine Drive Station Bay 2 (E)	Marpole Loop (E)	22nd Street Station Bay 6	Willard at Marine Dr (E) #58147	Marine Dr at Knight St #52205	Marine Drive Station Bay 2 (E)	Marpole Loop (E)
<b>SATURDAY</b>					<b>SATURDAY</b>				
4.22	-	4.41	4.48	4.57	... CONTINUED				
4.42	-	5.01	5.08	5.17	4.09	-	4.30	4.41	4.56
5.02	-	5.21	5.28	5.37	4.19	-	4.40	4.51	5.06
5.22	-	5.41	5.48	5.57	4.29	-	4.50	5.01	5.16
5.41	5.44	6.01	6.08	6.17	4.38	4.42	5.00	5.10	5.24
6.02	-	6.21	6.28	6.37	4.49	-	5.10	5.20	5.34
6.22	-	6.41	6.49	6.59	4.59	-	5.20	5.30	5.44
6.36	-	6.55	7.03	7.13	5.09	-	5.30	5.40	5.54
6.48	-	7.07	7.15	7.25	5.19	-	5.40	5.50	6.04
7.00	-	7.19	7.27	7.37	5.29	-	5.50	6.00	6.14
7.12	-	7.31	7.39	7.51	5.37	5.41	6.00	6.09	6.22
7.24	-	7.43	7.51	8.03	5.47	-	6.10	6.19	6.32
7.35	7.38	7.55	8.03	8.15	5.57	-	6.20	6.29	6.42
7.48	-	8.07	8.15	8.27	6.07	-	6.30	6.39	6.52
8.00	-	8.19	8.27	8.39	6.17	-	6.40	6.49	7.02
8.12	-	8.31	8.39	8.51	6.27	-	6.50	6.59	7.12
8.24	-	8.43	8.51	9.03	6.40	6.44	7.01	7.09	7.21
8.35	8.38	8.55	9.03	9.15	6.56	-	7.16	7.24	7.36
8.46	-	9.07	9.16	9.29	7.11	-	7.31	7.39	7.51
8.58	-	9.19	9.28	9.41	7.26	-	7.46	7.54	8.06
9.09	-	9.30	9.39	9.52	7.40	7.44	8.01	8.10	8.23
9.19	-	9.40	9.49	10.02	7.56	-	8.16	8.25	8.38
9.28	9.32	9.50	9.59	10.12	8.11	-	8.31	8.40	8.53
9.39	-	10.00	10.09	10.22	8.25	8.29	8.46	8.55	9.08
9.49	-	10.10	10.19	10.32	8.41	-	9.01	9.09	9.19
9.59	-	10.20	10.29	10.42	8.55	8.59	9.16	9.24	9.34
10.09	-	10.30	10.39	10.52	9.11	-	9.31	9.39	9.49
10.19	-	10.40	10.49	11.02	9.25	9.29	9.46	9.54	10.04
10.29	-	10.50	11.01	11.15	9.41	-	10.01	10.09	10.19
10.39	-	11.00	11.11	11.25	10.05	10.09	10.26	10.34	10.44
10.48	10.52	11.10	11.21	11.36	10.35	-	10.55	11.03	11.13
10.59	-	11.20	11.31	11.45	11.04	11.08	11.25	11.32	11.41
11.09	-	11.30	11.41	11.55	11.35	-	11.55	12.02	12.11
11.19	-	11.40	11.51	12.05	12.06	12.09	12.25	12.32	12.41
11.29	-	11.50	12.01	12.15	12.37	-	12.55	1.02	1.11
11.38	11.42	12.00	12.11	12.26	1.06	1.09	1.25	1.32	1.41
11.49	-	12.10	12.21	12.36					
11.59	-	12.20	12.31	12.46					
12.09	-	12.30	12.41	12.56					
12.19	-	12.40	12.51	1.06					
12.29	-	12.50	1.01	1.16					
12.38	12.42	1.00	1.11	1.26					
12.49	-	1.10	1.21	1.36					
12.59	-	1.20	1.31	1.46					
1.09	-	1.30	1.41	1.56					
1.19	-	1.40	1.51	2.06					
1.29	-	1.50	2.01	2.16					
1.38	1.42	2.00	2.11	2.26					
1.49	-	2.10	2.21	2.36					
1.59	-	2.20	2.31	2.46					
2.09	-	2.30	2.41	2.56					
2.19	-	2.40	2.51	3.06					
2.29	-	2.50	3.01	3.16					
2.38	2.42	3.00	3.11	3.26					
2.49	-	3.10	3.21	3.36					
2.59	-	3.20	3.31	3.46					
3.09	-	3.30	3.41	3.56					
3.19	-	3.40	3.51	4.06					
3.29	-	3.50	4.01	4.16					
3.38	3.42	4.00	4.11	4.26					
3.49	-	4.10	4.21	4.36					
3.59	-	4.20	4.31	4.46					
<b>CONTINUED ...</b>									

# 100 Marpole

22nd Street Station to Marpole Loop.  
(Refer to Monday to Friday for routing)

22nd Street Station Bay 6	Willard at Marine Dr (E) #58147	Marine Dr at Knight St #52205	Marine Drive Station Bay 2 (E)	Marpole Loop (E)	22nd Street Station Bay 6	Willard at Marine Dr (E) #58147	Marine Dr at Knight St #52205	Marine Drive Station Bay 2 (E)	Marpole Loop (E)
SUNDAY & HOLIDAYS					SUNDAY & HOLIDAYS				
4.22	-	4.40	4.47	4.56	2.23	-	2.44	2.54	3.07
4.42	-	5.00	5.07	5.16	2.35	-	2.56	3.06	3.19
5.02	-	5.20	5.27	5.36	2.46	2.50	3.08	3.18	3.31
5.22	-	5.40	5.47	5.56	2.59	-	3.20	3.30	3.43
5.42	-	6.00	6.07	6.16	3.11	-	3.32	3.42	3.55
6.02	-	6.20	6.27	6.36	3.23	-	3.44	3.54	4.07
6.22	-	6.40	6.47	6.56	3.34	-	3.56	4.06	4.19
6.39	6.43	7.00	7.07	7.16	3.46	3.50	4.08	4.18	4.31
7.02	-	7.20	7.27	7.37	3.58	-	4.20	4.30	4.43
7.17	-	7.35	7.42	7.52	4.10	-	4.32	4.41	4.54
7.30	-	7.50	7.58	8.08	4.22	-	4.44	4.53	5.06
7.44	7.48	8.05	8.12	8.21	4.35	-	4.57	5.06	5.19
8.00	-	8.20	8.28	8.38	4.47	4.51	5.09	5.18	5.31
8.15	-	8.35	8.43	8.53	4.59	-	5.21	5.30	5.43
8.30	-	8.50	8.58	9.08	5.12	-	5.33	5.42	5.55
8.45	8.48	9.05	9.13	9.25	5.24	-	5.45	5.54	6.07
9.00	-	9.20	9.28	9.40	5.36	-	5.57	6.06	6.19
9.12	-	9.32	9.40	9.52	5.47	5.51	6.09	6.18	6.31
9.24	-	9.44	9.52	10.04	6.01	-	6.22	6.31	6.44
9.36	-	9.56	10.04	10.16	6.15	-	6.35	6.44	6.57
9.48	9.51	10.08	10.16	10.28	6.30	-	6.50	6.59	7.12
10.00	-	10.20	10.28	10.40	6.43	6.47	7.05	7.14	7.27
10.12	-	10.32	10.40	10.52	7.00	-	7.20	7.29	7.42
10.24	-	10.44	10.52	11.04	7.15	-	7.35	7.43	7.55
10.34	10.38	10.56	11.04	11.16	7.30	-	7.50	7.58	8.10
10.48	-	11.08	11.17	11.30	7.43	7.47	8.05	8.13	8.25
11.00	-	11.20	11.29	11.42	8.00	-	8.20	8.28	8.40
11.11	-	11.32	11.41	11.54	8.15	-	8.35	8.43	8.55
11.23	-	11.44	11.53	12.06	8.30	-	8.50	8.58	9.10
11.35	-	11.56	12.05	12.18	8.43	8.47	9.05	9.13	9.23
11.46	11.50	12.08	12.17	12.30	9.00	-	9.20	9.28	9.38
11.59	-	12.20	12.29	12.42	9.15	-	9.35	9.43	9.53
12.11	-	12.32	12.42	12.56	9.28	9.32	9.50	9.58	10.08
12.23	-	12.44	12.54	1.08	9.46	-	10.06	10.14	10.24
12.35	-	12.56	1.06	1.20	10.02	10.06	10.24	10.32	10.42
12.46	12.50	1.08	1.18	1.32	10.28	-	10.48	10.56	11.06
12.59	-	1.20	1.30	1.44	10.57	11.01	11.18	11.25	11.34
1.11	-	1.32	1.42	1.56	11.28	-	11.48	11.55	12.04
1.23	-	1.44	1.54	2.08	11.57	12.01	12.18	12.25	12.34
1.35	-	1.56	2.06	2.20	12.29	-	12.48	12.55	1.04
1.46	1.50	2.08	2.18	2.32	1.06	1.09	1.25	1.31	1.40
1.59	-	2.20	2.30	2.44					
2.11	-	2.32	2.42	2.55					
				CONTINUED ...					

# 100 22nd Street Station

From Marpole Loop via Marine Dr, Yukon, Marine Drive Station, Yukon, Marine Dr, Southridge, Marine Dr; then some trips via Willard, Trapp; then all trips via 7 Ave to 22nd Street Station.

Marpole Loop Bay 5	Marine Drive Station Bay 2 (E)	Marine Dr at Knight St #52140	Willard St at 14 Ave (E) #52159	22nd Street Station (E)	Marpole Loop Bay 5	Marine Drive Station Bay 2 (E)	Marine Dr at Knight St #52140	Willard St at 14 Ave (E) #52159	22nd Street Station (E)
MONDAY TO FRIDAY					MONDAY TO FRIDAY				
5.00	5.04	5.12	-	5.29	2.42	2.48	3.01	3.21	3.26
5.11	5.15	5.23	-	5.40	2.52	2.58	3.11	-	3.34
5.22	5.26	5.34	-	5.51	3.01	3.07	3.21	-	3.44
5.33	5.37	5.45	-	6.02	3.07	3.15	3.31	-	3.56
5.44	5.48	5.56	6.11	6.15	3.15	3.23	3.39	-	4.04
5.53	5.57	6.06	-	6.25	3.23	3.30	3.46	-	4.11
6.03	6.07	6.16	-	6.35	3.29	3.36	3.52	-	4.17
6.13	6.17	6.26	-	6.45	3.36	3.43	3.59	-	4.24
6.18	6.23	6.33	-	6.52	3.42	3.49	4.05	-	4.30
6.25	6.30	6.40	-	6.59	3.48	3.55	4.11	4.33	4.38
6.32	6.37	6.47	7.02	7.06	3.58	4.05	4.19	-	4.43
6.39	6.44	6.54	-	7.13	4.05	4.12	4.26	-	4.50
6.46	6.51	7.01	-	7.21	4.12	4.19	4.33	4.54	4.59
6.53	6.58	7.08	-	7.28	4.18	4.25	4.39	-	5.03
7.00	7.05	7.15	-	7.35	4.25	4.32	4.46	-	5.10
7.06	7.11	7.21	-	7.41	4.31	4.38	4.52	-	5.16
7.13	7.18	7.28	-	7.48	4.37	4.44	4.58	-	5.22
7.18	7.22	7.32	7.48	7.52	4.43	4.50	5.04	-	5.28
7.24	7.29	7.40	-	8.02	4.49	4.56	5.10	5.31	5.36
7.30	7.35	7.46	-	8.08	4.55	5.02	5.16	-	5.40
7.36	7.41	7.52	-	8.14	5.02	5.09	5.23	-	5.47
7.42	7.47	7.58	-	8.20	5.11	5.18	5.32	5.53	5.58
7.48	7.53	8.04	8.23	8.28	5.18	5.25	5.39	-	6.03
7.54	7.59	8.10	-	8.32	5.24	5.31	5.45	-	6.08
8.00	8.05	8.16	-	8.37	5.31	5.38	5.52	-	6.15
8.06	8.11	8.22	-	8.43	5.38	5.45	5.59	-	6.22
8.13	8.18	8.29	-	8.50	5.45	5.52	6.06	6.26	6.31
8.20	8.25	8.36	-	8.57	5.53	6.00	6.14	-	6.37
8.27	8.32	8.43	-	9.04	6.00	6.07	6.21	-	6.44
8.34	8.39	8.50	-	9.11	6.07	6.14	6.28	-	6.51
8.41	8.46	8.57	-	9.18	6.14	6.21	6.35	-	6.58
8.49	8.54	9.04	-	9.24	6.21	6.28	6.42	-	7.05
8.56	9.01	9.12	-	9.33	6.28	6.35	6.49	7.09	7.14
9.02	9.07	9.17	-	9.37	6.37	6.43	6.56	-	7.18
9.07	9.12	9.22	-	9.42	6.45	6.51	7.03	-	7.25
9.13	9.18	9.28	9.46	9.50	6.52	6.58	7.10	7.29	7.34
9.20	9.25	9.35	-	9.55	7.02	7.07	7.17	-	7.37
9.26	9.31	9.41	-	10.01	7.11	7.16	7.26	-	7.46
9.32	9.37	9.47	-	10.07	7.21	7.26	7.36	-	7.56
9.40	9.45	9.55	-	10.15	7.33	7.38	7.48	8.05	8.09
9.51	9.56	10.07	10.25	10.29	7.47	7.52	8.02	-	8.22
10.03	10.08	10.19	-	10.39	8.01	8.06	8.16	-	8.36
10.15	10.20	10.31	-	10.51	8.16	8.21	8.31	-	8.51
10.27	10.32	10.43	-	11.03	8.31	8.36	8.46	9.02	9.06
10.42	10.47	10.58	11.16	11.20	8.46	8.51	9.01	-	9.20
10.57	11.02	11.13	-	11.33	9.05	9.10	9.20	-	9.39
11.12	11.17	11.28	-	11.48	9.25	9.30	9.40	9.56	10.00
11.27	11.32	11.43	-	12.03	9.45	9.50	10.00	-	10.19
11.42	11.47	11.58	-	12.18	10.06	10.10	10.20	-	10.39
11.56	12.01	12.13	12.31	12.35	10.26	10.30	10.40	10.56	11.00
12.11	12.16	12.28	-	12.48	10.46	10.50	11.00	-	11.19
12.26	12.31	12.43	-	1.03	11.16	11.20	11.29	-	11.47
12.40	12.46	12.58	-	1.18	11.46	11.50	11.59	12.14	12.18
12.55	1.01	1.13	-	1.33	12.16	12.20	12.29	-	12.46
1.10	1.16	1.28	-	1.48	1.25	1.31	1.43	-	2.03
1.25	1.31	1.43	-	2.03	1.40	1.46	1.58	-	2.18
1.40	1.46	1.58	-	2.18	1.55	2.01	2.13	-	2.33
1.55	2.01	2.13	-	2.33	2.09	2.15	2.27	-	2.47
2.09	2.15	2.27	-	2.47	2.23	2.29	2.41	-	3.01
2.23	2.29	2.41	-	3.01	2.33	2.39	2.51	-	3.12
2.33	2.39	2.51	-	3.12					
				CONTINUED ...					

# 100 22nd Street Station

Marpole Loop to 22nd Street Station.  
(Refer to Monday to Friday for routing)

Marpole Loop Bay 5	Marine Drive Station Bay 2 (E)	Marine Dr at Knight St #52140	Willard St at 14 Ave (E) #52159	22nd Street Station (E)
SATURDAY				
5.05	5.09	5.17	-	5.34
5.25	5.29	5.37	-	5.54
5.45	5.49	5.57	-	6.14
6.05	6.09	6.17	6.31	6.35
6.25	6.29	6.37	-	6.54
6.45	6.49	6.57	-	7.14
7.04	7.08	7.17	7.31	7.35
7.20	7.24	7.33	-	7.50
7.35	7.39	7.48	-	8.05
7.50	7.54	8.03	-	8.22
8.03	8.07	8.16	8.32	8.36
8.15	8.19	8.28	-	8.47
8.27	8.31	8.40	-	8.59
8.39	8.43	8.52	-	9.11
8.49	8.54	9.04	-	9.23
9.03	9.07	9.16	9.32	9.36
9.13	9.18	9.28	-	9.47
9.25	9.30	9.40	-	9.59
9.37	9.42	9.52	-	10.11
9.48	9.53	10.04	-	10.23
10.01	10.06	10.16	10.32	10.36
10.12	10.17	10.28	-	10.47
10.24	10.29	10.40	-	10.59
10.36	10.41	10.52	-	11.11
10.48	10.53	11.04	-	11.23
10.59	11.04	11.15	11.31	11.35
11.09	11.14	11.25	-	11.44
11.19	11.24	11.35	-	11.54
11.29	11.34	11.45	-	12.04
11.39	11.44	11.55	-	12.14
11.48	11.53	12.05	-	12.26
11.58	12.03	12.15	12.31	12.35
12.08	12.13	12.25	-	12.46
12.18	12.23	12.35	-	12.56
12.28	12.33	12.45	-	1.06
12.38	12.43	12.55	-	1.16
12.48	12.53	1.05	-	1.26
12.58	1.03	1.15	1.32	1.36
1.08	1.13	1.25	-	1.45
1.18	1.23	1.35	-	1.55
1.28	1.33	1.45	-	2.05
1.38	1.43	1.55	-	2.15
1.48	1.53	2.05	-	2.25
1.58	2.03	2.15	2.32	2.36
2.08	2.13	2.25	-	2.45
2.18	2.23	2.35	-	2.55
2.27	2.33	2.45	-	3.05
2.37	2.43	2.55	-	3.15
2.47	2.53	3.05	-	3.25
2.57	3.03	3.15	3.33	3.37
3.07	3.13	3.25	-	3.45
3.17	3.23	3.35	-	3.55
3.27	3.33	3.45	-	4.05
3.37	3.43	3.55	-	4.15
3.47	3.53	4.05	-	4.25
3.56	4.02	4.15	4.33	4.37
4.07	4.13	4.25	-	4.47
4.17	4.23	4.35	-	4.57
4.27	4.33	4.45	-	5.07
4.37	4.43	4.55	-	5.17
CONTINUED ...				

# 100 22nd Street Station

Marpole Loop to 22nd Street Station.  
(Refer to Monday to Friday for routing)

Marpole Loop Bay 5	Marine Drive Station Bay 2 (E)	Marine Dr at Knight St #52140	Willard St at 14 Ave (E) #52159	22nd Street Station (E)
SUNDAY & HOLIDAYS				
5.04	5.07	5.15	-	5.32
5.24	5.27	5.35	-	5.52
5.44	5.47	5.55	-	6.12
6.04	6.07	6.15	6.29	6.33
6.24	6.27	6.35	-	6.52
6.44	6.47	6.55	-	7.12
7.04	7.07	7.15	7.29	7.33
7.24	7.27	7.35	-	7.52
7.45	7.48	7.56	-	8.13
8.05	8.09	8.17	8.32	8.36
8.20	8.24	8.32	-	8.50
8.35	8.39	8.47	-	9.05
8.50	8.54	9.02	-	9.20
9.05	9.09	9.17	-	9.35
9.20	9.24	9.32	-	9.50
9.34	9.38	9.47	-	10.06
9.47	9.52	10.02	10.18	10.22
10.01	10.06	10.16	-	10.35
10.15	10.20	10.30	-	10.49
10.29	10.34	10.44	-	11.03
10.41	10.46	10.56	-	11.15
10.53	10.58	11.08	11.24	11.28
11.05	11.10	11.20	-	11.39
11.16	11.21	11.32	-	11.51
11.28	11.33	11.44	-	12.03
11.40	11.45	11.56	-	12.15
11.52	11.57	12.08	12.24	12.28
12.04	12.09	12.20	-	12.40
12.16	12.21	12.32	-	12.52
12.28	12.33	12.44	-	1.04
12.40	12.45	12.56	-	1.16
12.52	12.57	1.08	1.25	1.29
1.04	1.09	1.20	-	1.40
1.16	1.21	1.32	-	1.52
1.28	1.33	1.44	-	2.04
1.40	1.45	1.56	-	2.16
1.52	1.57	2.08	2.25	2.29
2.04	2.09	2.20	-	2.40
2.16	2.21	2.32	-	2.52
2.28	2.33	2.44	-	3.04
2.40	2.45	2.56	-	3.16
2.52	2.57	3.08	3.25	3.29
3.02	3.08	3.20	-	3.40
CONTINUED ...				

## **SkyTrain station to station travel times**

### **Expo Line (Waterfront - King George)**

Waterfront
2 Burrard
3 1 Granville
5 3 2 Stadium - Chinatown
7 5 4 2 Main Street - Science World
10 8 7 5 3 Commercial - Broadway
13 11 10 8 6 3 Nanaimo
14 12 11 9 7 4 1 29th Avenue
16 14 13 11 9 6 3 2 Joyce - Collingwood
18 16 15 13 11 8 5 4 2 Patterson
20 18 17 15 13 10 7 6 4 2 Metrotown
21 19 18 16 14 11 8 7 5 3 1 Royal Oak
24 22 21 19 17 14 11 10 8 6 4 3 Edmonds
27 25 24 22 20 17 14 13 11 9 7 6 3 22nd Street
30 28 27 25 23 20 17 16 14 12 10 9 6 3 New Westminster
31 29 28 26 24 21 18 17 15 13 11 10 7 4 1 Columbia
34 32 31 29 27 24 21 20 18 16 14 13 10 7 4 3 Scott Road
37 35 34 32 30 27 24 23 21 19 17 16 13 10 7 6 3 Gateway
39 37 36 34 32 29 26 25 23 21 19 18 15 12 9 8 5 2 Surrey Central
40 38 37 35 33 30 27 26 24 22 20 19 16 13 10 9 6 3 1 King George

### **Expo Line (Waterfront - Production Way)**

Waterfront
2 Burrard
3 1 Granville
5 3 2 Stadium - Chinatown
7 5 4 2 Main Street - Science World
10 8 7 5 3 Commercial - Broadway
13 11 10 8 6 3 Nanaimo
14 12 11 9 7 4 1 29th Avenue
16 14 13 11 9 6 3 2 Joyce - Collingwood
18 16 15 13 11 8 5 4 2 Patterson
20 18 17 15 13 10 7 6 4 2 Metrotown
21 19 18 16 14 11 8 7 5 3 1 Royal Oak
24 22 21 19 17 14 11 10 8 6 4 3 Edmonds
27 25 24 22 20 17 14 13 11 9 7 6 3 22nd Street
30 28 27 25 23 20 17 16 14 12 10 9 6 3 New Westminster
31 29 28 26 24 21 18 17 15 13 11 10 7 4 1 Columbia
34 32 31 29 27 24 21 20 18 16 14 13 10 7 4 3 Sapperton
36 34 33 31 29 26 23 22 20 18 16 15 12 9 6 5 2 Braid
39 37 36 34 32 29 26 25 23 21 19 18 15 12 9 8 5 3 Lougheed
41 39 38 36 34 31 28 27 25 23 21 20 17 14 11 10 7 5 2 Production Way

### **Millennium Line (VCC-Clark - Lafarge Lake-Douglas)**

VCC - Clark
1 Commercial - Broadway
4 3 Renfrew
5 4 1 Rupert
7 6 3 2 Gilmore
9 8 5 4 2 Brentwood
11 10 7 6 4 2 Holdom
13 12 9 8 6 4 2 Sperling - Burnaby Lake
16 15 12 11 9 7 5 3 Lake City
18 17 14 13 11 9 7 5 2 Production Way-University
20 19 16 15 13 11 9 7 4 2 Lougheed Town Centre
23 22 19 18 16 14 12 10 7 5 3 Burquitlam
28 27 24 23 21 19 17 15 12 10 8 5 Moody Centre
30 29 26 25 23 21 19 17 14 12 10 7 2 Inlet Centre
33 32 29 28 26 24 22 20 17 15 13 10 5 3 Coquitlam Central
35 34 31 30 28 26 24 22 19 17 15 12 7 5 2 Lincoln
36 35 32 31 29 27 25 23 20 18 16 13 8 6 3 1 Lafarge Lake - Douglas

### **Canada Line (Waterfront - Richmond-Brighouse - YVR-Airport)**

Trains alternate from Bridgeport Station to Richmond-Brighouse or YVR-Airport

Waterfront
2 Vancouver City Centre
4 2 Yaletown-Roundhouse
6 4 2 Olympic Village
7 5 3 1 Broadway - City Hall
9 7 5 3 2 King Edward
12 10 8 6 5 3 Oakridge-41st Ave
14 12 10 8 7 5 2 Langara-49th Ave
17 15 13 11 10 8 5 3 Marine Drive
19 17 15 13 12 10 7 5 2 Bridgeport
21 19 17 15 14 12 9 7 4 2 Aberdeen
23 21 19 17 16 14 11 9 6 4 2 Lansdowne
25 23 21 19 18 16 13 11 8 6 4 2 Richmond - Brighouse
22 20 18 16 15 13 10 8 5 3 5* 7* 9* Templeton
24 22 20 18 17 15 12 10 7 5 7* 9* 11* 2 Sea Island Centre
26 24 22 20 19 17 14 12 9 7 9* 11* 13* 4 2 YVR-Airport

\*Indicates that you must transfer between trains at Bridgeport Station; additional wait time will apply.

Canada Line customers - An add-fare of \$5.00 applies to ALL customers who are leaving FROM YVR-Airport, Sea Island Centre, and Templeton Stations; going TO Bridgeport Station or beyond.

Children aged 12 and under, accompanied by an adult; and customers using pre-paid fares, such as Monthly Passes, DayPasses, U-Passes and BC Government Passes, are exempt from paying the add-fare. Canada Line travel among the three Sea Island stations (YVR-Airport, Sea Island Centre, and Templeton Stations) remains free. The add-fare was approved in principle in 2004 as one of the ways to help pay for the construction of Canada Line.