

Compass Cards and Fare Information

Compass Cards can be loaded with the fare product of your choice, or you can add Stored Value (is perfect for single trip use and pay-as-you-go travel). For your convenience, add products or Stored Value to your card at Compass Vending Machines, online at www.compasscard.ca, by phone at 604-398-2042, or at the TransLink Customer Service Centre at Waterfront Station. Once you have a Compass Card, be sure to register it by visiting www.compasscard.ca or by calling the phone number on the back of your card.

Compass Tickets - Great for occasional riders (single use trips and DayPasses), these limited use tickets are available at Compass Vending Machines.

Need more Compass information? Visit www.translink.ca/compasscard

Fare Information - Bus-Only travel is ONE zone all the time. For SkyTrain and SeaBus the **Peak Fare** zone structure is in effect Monday through Friday from the start of service until 6:30pm. During this time, the fare system is divided into three zones. After 6:30pm Monday through Friday, and all day Saturday, Sunday, and holidays **Off Peak Fares** apply so the system is ONE zone for all modes.

Need more Fare Information?

Visit www.translink.ca/transit-fares

or call Customer Information Services at 604-953-3333

Holiday Service

Visit www.translink.ca or call Customer Information Services at 604-953-3333 for details regarding holiday service.

Effective April 20, 2026

Subject to adjustments. www.translink.ca

Bus Timetable

Vancouver Book 1:
Vancouver, UBC,
Ferry Routes
(routes 2 to 22, 257 & 620)



Compass is your Key.
Load. Tap. Ride.

Learn more at translink.ca/compasscard

"TransLink acknowledges and respects the First Nations within Metro Vancouver whose treaty lands and unceded territories we live, work, and operate on. We recognize that in delivering the region's transportation services, we have a responsibility to build relationships and support reconciliation with Indigenous Peoples."



Customer Information Services 604-953-3333

INDEX - VANCOUVER BOOK 1

ROUTE	PAGE
2 Burrard Station/16th Ave/Dunbar Loop	6, 7, 8
3 Waterfront Station/Marine Drive Station	9, 10, 11
4 Powell/UBC.....	12, 13, 14
5 English Bay/Downtown	15, 16, 17
6 English Bay/Downtown	18, 19
7 Nanaimo Station/Dunbar.....	20, 21
8 Waterfront Station/SE Marine Dr.....	22, 23, 24
9 UBC/Alma St/Granville/Boundary Loop.....	25, 28, 29, 30
10 Waterfront Station/Marine Dr Station	31, 32
14 Hastings/Downtown/UBC	33, 34, 35
15 Olympic Village Station/Marine Drive Station	36, 37
16 29th Avenue Station/Arbutus.....	37, 38, 39, 40
17 Downtown/Marine Drive Station	40, 41
19 Metrotown Station/Stanley Park	42, 43, 44, 45
20 Downtown/SE Marine Drive	46, 47, 48
22 SE Marine Drive/Downtown	49, 50, 51
257 Horseshoe Bay/Vancouver	52, 53
620 Tsawwassen Ferry/Bridgeport Station	54
SeaBus	4, 5
Maps:	
Downtown Vancouver	26
Vancouver/UBC	4
Stations and Exchanges.....	43, 45

See Vancouver Book 2 for the following routes:

23 - 100, 430, R4, R5, N8, N9, N10, N15, N17,
N19, N20, N22, N24, N35.

WELCOME ABOARD!

How to use this timetable

- All scheduled times are approximate and are subject to change.
- AM hours are in lightface type. PM hours are in boldface type.
- An (E) in any schedule indicates an estimated time.
- Route descriptions are provided at the top of each schedule. Route variations are explained at the bottom of each panel.

Accessibility

- All bus service in Metro Vancouver is wheelchair accessible.
- Accessible service is provided only at bus stops that are clearly marked with the international wheelchair symbol. To find out exact locations, please refer to the website www.translink.ca or call Customer Information Services 604-953-3333.

Cycling

- Bikes are welcome on SeaBus, West Coast Express and SkyTrain (peak-hour restrictions apply on Expo and Millennium Lines only). All buses are bike-rack equipped.
- Bike lockers and bike parkades are available at many SkyTrain stations. Visit www.translink.ca for details.
- West Coast Express bike locker rental info, call 604-953-3333.

Contact Information

Customer Information Services (Trip planning, next bus, fare information, general transit inquiries, feedback)	604-953-3333
Compass Customer Service (Compass Card inquiries including ordering, registering, adding stored value, card balance and requesting Compass refunds)	604-398-2042
Lost Property (Stadium-Chinatown Station)	604-953-3334
Lost Property (West Vancouver Transit)	604-985-3500
Access Transit Customer Care (HandyCard & HandyDART Registration)	604-953-3680
HandyDART (Trip bookings and cancellations)	604-575-6600
West Vancouver Transit	604-985-7777
West Coast Express Please contact Customer Information Services for all inquiries	
Transit Police (non-emergency number) Or Text 87 77 77 (in an emergency call 911)	604-515-8300

Website

For complete schedule and route information, visit www.translink.ca.

Etiquette on Transit

As more people take Transit and the system becomes increasingly crowded, it is imperative for riders to consider those around them.

Cell phones

When using a cell phone, please keep your conversation private.

Personal audio devices

There is a transit regulation that states that if others can hear the music through your headphones, it's too loud. Please keep your volume at a level where your enjoyment is respectful of the people around you.

Keep doorways clear

In order for people to get on a bus or SkyTrain, people first need to be allowed to get off. Please stand back and allow passengers to exit, before you board. Also, the area around an exit door may provide places to lean, but this makes it difficult for people wanting to get off. Please stand clear and allow passengers to exit easily.

Don't block the doors

Preventing SkyTrain's doors from closing can cause more trouble than it prevents. If the doors are held for too long, the train could shut down, causing delays.

Courtesy seats

Seats closest to the doors are designated for seniors and persons with disabilities. Your courtesy in offering these seats to others is appreciated. It's worth remembering that some people have disabilities that aren't always obvious. If someone asks you to give up a seat because they have a disability, please take their word for it.

Backpacks, luggage, grocery bags, laptops, etc.

Please remove your backpack and put it on the floor - especially when standing. If seating space is limited, please ensure that your personal items are not taking away seats from other passengers.

Personal hygiene

Please remember that many people suffer from allergies to certain scents - please apply any perfumes and colognes moderately.

SkyTrain

For SkyTrain station to station travel times, see back page.

For details on service frequency, and for more details on additional First/Last Trains that may not begin or end at their regular terminus refer to www.translink.ca or call Customer Information Services 604-953-3333

First/Last Trains	Mon - Fri	Saturday	Sun/Holidays
--------------------------	------------------	-----------------	---------------------

Expo Line (Waterfront - King George)

Leaves King George	5:08am/12:38am	6:08am/12:38am	7:06am/11:38pm
Leaves Waterfront	5:29am/1:16am	6:47am/1:16am	7:48am/12:16am

Note - To reduce crowding on the first westbound Expo Line train an additional train has been added to service leaving Surrey Central Station at 5:06am on weekdays

Note - additional late night trips as far as New Westminster Station leave King George until 1:28am (Monday - Saturday) and 12:28am (Sunday & Holidays)

Expo Line (Waterfront - Production Way-University)

Leaves Production	5:08am/12:30am	6:08am/12:31am	7:09am/11:44pm
Leaves Waterfront	5:31am/12:39am	6:43am/12:43am	7:44am/11:43pm

Note - Last Expo Line to Production leaves Waterfront at 12:40am on Fridays.

Note - additional late night trips as far as Lougheed Station leave Waterfront until 1:11am (Monday - Saturday) and 12:11am (Sunday & Holidays)

Note - additional late night trips as far as New Westminster Station leave Production Way - University until 1:28am (Monday - Friday), 1:31am (Saturday) and 12:32am (Sunday & Holidays)

Millennium Line (VCC-Clark - Lafarge Lake-Douglas)

Leaves VCC-Clark	5:30am/1:22am	6:29am/1:22am	7:30am/12:22am
Leaves Lafarge	5:03am/1:00am	6:04am/12:58am	6:56am/11:58pm

Note - additional late night trips as far as Lougheed Station leave VCC-Clark until 1:29am (Monday - Saturday) and 12:29am (Sunday & Holidays)

Canada Line (Waterfront - YVR-Airport - Richmond-Brighouse) All Days

Leaves Waterfront to YVR-Airport	4:48am/1:08am
Leaves Waterfront to Richmond-Brighouse	5:33am/1:15am

Leaves YVR-Airport to Waterfront	5:09am/12:54am
Leaves Richmond-Brighouse to Waterfront	5:04am/12:46am

SeaBus – northbound

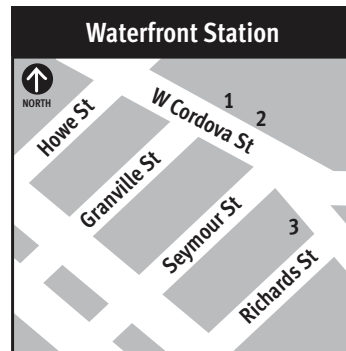
Waterfront Station to Lonsdale Quay.

Waterfront Station	Lonsdale Quay	Waterfront Station	Lonsdale Quay	Waterfront Station	Lonsdale Quay
MONDAY TO FRIDAY		MONDAY TO FRIDAY		SATURDAY	
6.01	6.13	... CONTINUED		6.16	6.28
6.16	6.28	3.35	3.47	6.46	6.58
6.31	6.43	3.45	3.57	7.16	7.28
6.46	6.58	3.55	4.07	7.31	7.43
7.01	7.13	4.05	4.17	7.46	7.58
7.15	7.27	4.15	4.27	8.01	8.13
7.25	7.37	4.25	4.37	8.16	8.28
7.35	7.47	4.35	4.47	8.31	8.43
7.45	7.57	4.45	4.57	8.46	8.58
7.55	8.07	4.55	5.07	9.01	9.13
8.05	8.17	5.05	5.17	9.16	9.28
8.15	8.27	5.15	5.27	9.31	9.43
8.25	8.37	5.25	5.37	9.46	9.58
8.35	8.47	5.35	5.47	10.01	10.13
8.45	8.57	5.45	5.57	10.16	10.28
8.55	9.07	5.55	6.07	10.31	10.43
9.05	9.17	6.05	6.17	10.46	10.58
9.15	9.27	6.15	6.27	11.01	11.13
9.25	9.37	6.25	6.37	11.16	11.28
9.35	9.47	6.35	6.47	11.31	11.43
9.46	9.58	6.45	6.57	11.46	11.58
10.01	10.13	7.01	7.13	12.01	12.13
10.16	10.28	7.16	7.28	12.16	12.28
10.31	10.43	7.31	7.43	12.31	12.43
10.46	10.58	7.46	7.58	12.46	12.58
11.01	11.13	8.01	8.13	1.01	1.13
11.16	11.28	8.16	8.28	1.16	1.28
11.31	11.43	8.31	8.43	1.31	1.43
11.46	11.58	8.46	8.58	1.46	1.58
12.01	12.13	9.01	9.13	2.01	2.13
12.16	12.28	9.16	9.28	2.16	2.28
12.31	12.43	9.46	9.58	2.31	2.43
12.46	12.58	10.16	10.28	2.46	2.58
1.01	1.13	10.46	10.58	3.01	3.13
1.16	1.28	11.16	11.28	3.16	3.28
1.31	1.43	11.46	11.58	3.31	3.43
1.46	1.58	12.16	12.28	3.46	3.58
2.01	2.13	12.46	12.58	4.01	4.13
2.16	2.28	1.22	1.34	4.16	4.28
2.31	2.43			4.31	4.43
2.46	2.58			4.46	4.58
3.01	3.13			5.01	5.13
3.15	3.27			5.16	5.28
3.25	3.37			5.31	5.43
CONTINUED ...				CONTINUED ...	

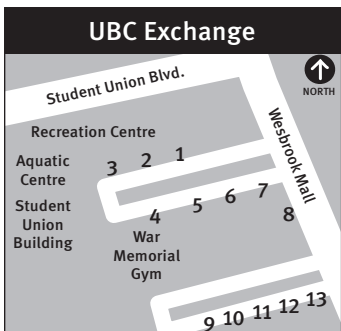
SeaBus – northbound

Waterfront Station to Lonsdale Quay.

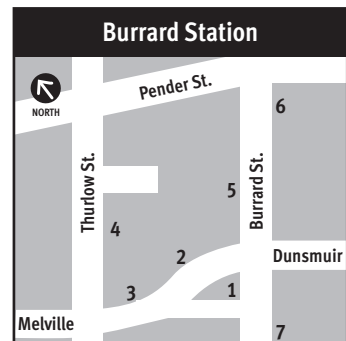
Waterfront Station	Lonsdale Quay	Waterfront Station	Lonsdale Quay	Waterfront Station	Lonsdale Quay
SATURDAY		SUNDAY & HOLIDAYS		SUNDAY & HOLIDAYS	
... CONTINUED		8.16	8.28	... CONTINUED	
5.46	5.58	8.31	8.43	3.31	3.43
6.01	6.13	8.46	8.58	3.46	3.58
6.16	6.28	9.01	9.13	4.01	4.13
6.31	6.43	9.16	9.28	4.16	4.28
6.46	6.58	9.31	9.43	4.31	4.43
7.01	7.13	9.46	9.58	4.46	4.58
7.16	7.28	10.01	10.13	5.01	5.13
7.31	7.43	10.16	10.28	5.16	5.28
7.46	7.58	10.31	10.43	5.31	5.43
8.01	8.13	10.46	10.58	5.46	5.58
8.16	8.28	11.01	11.13	6.01	6.13
8.31	8.43	11.16	11.28	6.16	6.28
8.46	8.58	11.31	11.43	6.31	6.43
9.01	9.13	11.46	11.58	6.46	6.58
9.16	9.28	12.01	12.13	7.02	7.14
9.46	9.58	12.16	12.28	7.16	7.28
10.16	10.28	12.31	12.43	7.32	7.44
10.46	10.58	12.46	12.58	7.46	7.58
11.16	11.28	1.01	1.13	8.02	8.14
11.46	11.58	1.16	1.28	8.16	8.28
12.16	12.28	1.31	1.43	8.32	8.44
12.46	12.58	1.46	1.58	8.46	8.58
1.22	1.34	2.01	2.13	9.02	9.14
		2.16	2.28	9.16	9.28
		2.31	2.43	9.46	9.58
		2.46	2.58	10.16	10.28
		3.01	3.13	10.46	10.58
		3.16	3.28	11.22	11.34
		CONTINUED ...			



- 1 44 UBC
- 2 50 False Creek South
- 3 Main-Marine Dr Station
- 4 Powell
- 7 Nanaimo Station
- 8 Fraser-SE Marine Dr
- 10 Waterfront Station
- 50 Waterfront Station
- N8 Fraser



- 1 33 29th Ave Station
- 68 Wesbrook Village
- 2 84 VCC-Clark Station
- 3 44 Downtown/Dundarave
- N17 Downtown
- 4 R4 41st Ave to Joyce Station
- 5 49 Metrotown Station
- 6 25 Brentwood Station
- 7 99 B-Line Commercial-Broadway Station
- 8 Spare
- 9 9 Boundary (Peak periods Sep-Apr)
- 10 14 Hastings
- 11 4 Powell
- 12 Spare
- 13 Spare



- 1 5 Robson
- 2 Macdonald
- N22 Macdonald
- 2 209 Upper Lynn Valley
- 210 Upper Lynn Valley
- 211 Seymour
- 214 Blueridge (PM peak)
- 3 22 Knight
- 4 2 Macdonald
- 5 22 Unloading Only
- 44 UBC
- 6 R5 Hastings St to SFU RapidBus
- 7 2 Burrard Station
- 5 Downtown
- 44 Downtown

SeaBus – southbound

Lonsdale Quay to Waterfront Station.

Lonsdale Quay	Waterfront Station	Lonsdale Quay	Waterfront Station	Lonsdale Quay	Waterfront Station
MONDAY TO FRIDAY		MONDAY TO FRIDAY		SATURDAY	
5.47	5.59	... CONTINUED		6.02	6.14
6.02	6.14	3.20	3.32	6.32	6.44
6.17	6.29	3.30	3.42	7.02	7.14
6.32	6.44	3.40	3.52	7.17	7.29
6.47	6.59	3.50	4.02	7.32	7.44
7.00	7.12	4.00	4.12	7.47	7.59
7.10	7.22	4.10	4.22	8.02	8.14
7.20	7.32	4.20	4.32	8.17	8.29
7.30	7.42	4.30	4.42	8.32	8.44
7.40	7.52	4.40	4.52	8.47	8.59
7.50	8.02	4.50	5.02	9.02	9.14
8.00	8.12	5.00	5.12	9.17	9.29
8.10	8.22	5.10	5.22	9.32	9.44
8.20	8.32	5.20	5.32	9.47	9.59
8.30	8.42	5.30	5.42	10.02	10.14
8.40	8.52	5.40	5.52	10.17	10.29
8.50	9.02	5.50	6.02	10.32	10.44
9.00	9.12	6.00	6.12	10.47	10.59
9.10	9.22	6.10	6.22	11.02	11.14
9.20	9.32	6.20	6.32	11.17	11.29
9.30	9.42	6.30	6.42	11.32	11.44
9.47	9.59	6.47	6.59	11.47	11.59
10.02	10.14	7.02	7.14	12.02	12.14
10.17	10.29	7.17	7.29	12.17	12.29
10.32	10.44	7.32	7.44	12.32	12.44
10.47	10.59	7.47	7.59	12.47	12.59
11.02	11.14	8.02	8.14	1.02	1.14
11.17	11.29	8.17	8.29	1.17	1.29
11.32	11.44	8.32	8.44	1.32	1.44
11.47	11.59	8.47	8.59	1.47	1.59
12.02	12.14	9.02	9.14	2.02	2.14
12.17	12.29	9.32	9.44	2.17	2.29
12.32	12.44	10.02	10.14	2.32	2.44
12.47	12.59	10.32	10.44	2.47	2.59
1.02	1.14	11.02	11.14	3.02	3.14
1.17	1.29	11.32	11.44	3.17	3.29
1.32	1.44	12.02	12.14	3.32	3.44
1.47	1.59	12.32	12.44	3.47	3.59
2.02	2.14	1.00	1.12	4.02	4.14
2.17	2.29			4.17	4.29
2.32	2.44			4.32	4.44
2.47	2.59			4.47	4.59
3.00	3.12			5.02	5.14
3.10	3.22			5.17	5.29
CONTINUED ...				CONTINUED ...	

SeaBus – southbound

Lonsdale Quay to Waterfront Station.

Lonsdale Quay	Waterfront Station	Lonsdale Quay	Waterfront Station	Lonsdale Quay	Waterfront Station
SATURDAY		SUNDAY & HOLIDAYS		SUNDAY & HOLIDAYS	
... CONTINUED		8.02	8.14	... CONTINUED	
5.32	5.44	8.17	8.29	3.17	3.29
5.47	5.59	8.32	8.44	3.32	3.44
6.02	6.14	8.47	8.59	3.47	3.59
6.17	6.29	9.02	9.14	4.02	4.14
6.32	6.44	9.17	9.29	4.17	4.29
6.47	6.59	9.32	9.44	4.32	4.44
7.02	7.14	9.47	9.59	4.47	4.59
7.17	7.29	10.02	10.14	5.02	5.14
7.32	7.44	10.17	10.29	5.17	5.29
7.47	7.59	10.32	10.44	5.32	5.44
8.02	8.14	10.47	10.59	5.47	5.59
8.17	8.29	11.02	11.14	6.02	6.14
8.32	8.44	11.17	11.29	6.17	6.29
8.47	8.59	11.32	11.44	6.32	6.44
9.02	9.14	11.47	11.59	6.47	6.59
9.32	9.44	12.02	12.14	7.02	7.14
10.02	10.14	12.17	12.29	7.17	7.29
10.32	10.44	12.32	12.44	7.32	7.44
11.02	11.14	12.47	12.59	7.47	7.59
11.32	11.44	1.02	1.14	8.02	8.14
12.02	12.14	1.17	1.29	8.17	8.29
12.32	12.44	1.32	1.44	8.32	8.44
1.00	1.12	1.47	1.59	8.47	8.59
		2.02	2.14	9.02	9.14
		2.17	2.29	9.32	9.44
		2.32	2.44	10.02	10.14
		2.47	2.59	10.32	10.44
		3.02	3.14	11.00	11.12
		CONTINUED ...			

2 Burrard Station

From Dunbar Loop via 41 Ave, MacKenzie, Quesnel, King Edward, Macdonald; or some trips start from 16 Ave at Carnarvon via 16 Ave; then all trips via Macdonald, Point Grey Rd, Cornwall, Burrard, Dunsmuir, Melville to Thurlow (Burrard Station).

Dunbar Loop Bay 2 16 Ave at Carnarvon #50055 Macdonald at W 10 Ave (E) #50059 Burrard Station (E)	Dunbar Loop Bay 2 16 Ave at Carnarvon #50055 Macdonald at W 10 Ave (E) #50059 Burrard Station (E)	Dunbar Loop Bay 2 16 Ave at Carnarvon #50055 Macdonald at W 10 Ave (E) #50059 Burrard Station (E)
MONDAY TO FRIDAY	MONDAY TO FRIDAY	MONDAY TO FRIDAY
5.09 - 5.21 5.35	... CONTINUED	... CONTINUED
5.29 - 5.41 5.55	12.41 - 12.59 1.22	7.32 - 7.47 8.06
5.48 - 6.00 6.15	- 1.02 1.06 1.33	7.47 - 8.02 8.21
6.06 - 6.19 6.35	1.03 - 1.21 1.44	8.02 - 8.17 8.36
6.17 - 6.31 6.49	- 1.24 1.28 1.55	8.17 - 8.32 8.51
6.28 - 6.42 7.00	1.25 - 1.43 2.06	8.33 - 8.48 9.06
6.37 - 6.51 7.09	1.36 - 1.54 2.17	8.49 - 9.04 9.22
6.44 - 6.59 7.17	- 1.56 2.00 2.27	9.04 - 9.19 9.37
6.53 - 7.08 7.26	1.56 - 2.14 2.37	9.19 - 9.34 9.52
7.00 - 7.15 7.34	- 2.16 2.20 2.47	9.36 - 9.50 10.07
7.09 - 7.24 7.43	2.16 - 2.34 2.57	9.50 - 10.04 10.21
7.15 - 7.31 7.51	2.26 - 2.44 3.07	10.05 - 10.19 10.36
7.23 - 7.39 7.59	- 2.44 2.48 3.16	10.20 - 10.34 10.51
- 7.41 7.44 8.08	2.44 - 3.02 3.25	10.35 - 10.49 11.06
7.37 - 7.55 8.17	- 3.01 3.05 3.33	10.49 - 11.03 11.20
- 7.56 7.59 8.25	3.01 - 3.19 3.42	11.04 - 11.18 11.35
7.54 - 8.12 8.34	3.04 - 3.25 3.50	11.21 - 11.35 11.52
- 8.11 8.15 8.42	- 3.27 3.31 3.59	11.45 - 11.57 12.12
8.10 - 8.28 8.51	3.23 - 3.43 4.08	12.13 - 12.25 12.40
- 8.32 8.35 9.00	- 3.44 3.48 4.17	12.43 - 12.55 1.10
8.28 - 8.46 9.09	3.42 - 4.02 4.26	1.16 - 1.28 1.43
- 8.51 8.54 9.19	- 4.02 4.06 4.35	
8.48 - 9.06 9.29	3.59 - 4.19 4.43	
- 9.12 9.15 9.40	- 4.19 4.23 4.52	
9.10 - 9.28 9.50	4.17 - 4.37 5.01	
- 9.32 9.35 10.00	- 4.36 4.40 5.09	
9.32 - 9.50 10.12	4.34 - 4.54 5.18	
- 9.56 9.59 10.24	- 4.54 4.58 5.27	
9.58 - 10.15 10.35	4.55 - 5.13 5.36	
- 10.19 10.22 10.47	- 5.14 5.18 5.47	
10.21 - 10.38 10.58	5.13 - 5.31 5.54	
- 10.42 10.45 11.10	- 5.32 5.36 6.03	
10.42 - 11.00 11.22	5.35 - 5.52 6.13	
- 11.04 11.08 11.34	- 5.52 5.56 6.23	
11.06 - 11.24 11.46	5.55 - 6.12 6.33	
- 11.28 11.32 11.58	6.05 - 6.22 6.43	
11.30 - 11.48 12.10	6.15 - 6.32 6.53	
- 11.51 11.55 12.22	6.28 - 6.44 7.04	
11.53 - 12.11 12.34	6.40 - 6.56 7.16	
- 12.15 12.19 12.46	6.51 - 7.07 7.27	
12.17 - 12.35 12.58	7.05 - 7.20 7.39	
- 12.39 12.43 1.10	7.17 - 7.32 7.51	
CONTINUED ...	CONTINUED ...	

2 Burrard Station

Dunbar Loop to Burrard Station (Refer to Monday to Friday for routing)

Dunbar Loop Bay 2 16 Ave at Carnarvon #50055 Macdonald at W 10 Ave (E) #50059 Burrard Station (E)	Dunbar Loop Bay 2 16 Ave at Carnarvon #50055 Macdonald at W 10 Ave (E) #50059 Burrard Station (E)
SATURDAY	SATURDAY
5.44 - 5.56 6.10	... CONTINUED
6.02 - 6.14 6.30	- 4.19 - 4.23 4.50
6.22 - 6.34 6.50	- 4.39 - 4.43 5.00
6.42 - 6.54 7.10	- 4.39 - 4.43 5.10
7.02 - 7.14 7.30	4.39 - 4.57 5.20
7.20 - 7.33 7.50	- 4.59 - 5.03 5.30
7.38 - 7.52 8.10	4.59 - 5.17 5.40
7.58 - 8.12 8.30	- 5.20 - 5.24 5.50
8.12 - 8.26 8.44	5.23 - 5.40 6.00
8.24 - 8.38 8.56	- 5.40 - 5.44 6.10
8.36 - 8.50 9.08	5.43 - 6.00 6.20
8.48 - 9.02 9.20	- 6.02 - 6.05 6.30
8.59 - 9.14 9.32	6.03 - 6.20 6.40
- 9.20 9.23 9.43	- 6.22 - 6.25 6.50
9.21 - 9.36 9.54	6.23 - 6.40 7.00
- 9.41 9.44 10.06	6.35 - 6.52 7.12
9.43 - 9.59 10.18	6.47 - 7.04 7.24
9.53 - 10.10 10.30	6.59 - 7.16 7.36
- 10.17 10.20 10.42	7.13 - 7.30 7.50
- 10.34 10.54	7.28 - 7.45 8.05
- 10.39 10.42 11.06	7.43 - 8.00 8.20
10.41 - 10.58 11.18	8.01 - 8.16 8.35
- 11.00 11.04 11.30	8.16 - 8.31 8.50
11.05 - 11.22 11.42	8.31 - 8.46 9.05
- 11.24 11.28 11.54	8.46 - 9.01 9.20
11.28 - 11.45 12.06	9.01 - 9.16 9.35
- 11.48 11.52 12.18	9.16 - 9.31 9.50
11.51 - 12.08 12.30	9.31 - 9.46 10.05
- 12.12 12.16 12.42	9.46 - 10.01 10.20
12.15 - 12.32 12.54	10.01 - 10.16 10.35
- 12.36 12.40 1.06	10.16 - 10.31 10.50
12.38 - 12.56 1.18	10.33 - 10.47 11.05
- 12.58 1.02 1.30	10.48 - 11.02 11.20
1.00 - 1.18 1.40	11.03 - 11.17 11.35
1.10 - 1.28 1.50	11.18 - 11.32 11.50
- 1.28 1.32 2.00	11.38 - 11.50 12.05
- 1.48 1.47 2.10	11.53 - 12.05 12.20
1.48 - 1.52 2.20	12.06 - 12.18 12.33
- 2.08 2.07 2.30	12.19 - 12.31 12.46
- 2.08 2.12 2.40	12.33 - 12.45 1.00
2.08 - 2.27 2.50	12.48 - 1.00 1.15
- 2.28 2.32 3.00	1.03 - 1.15 1.30
2.28 - 2.47 3.10	
2.38 - 2.57 3.20	
- 2.59 3.03 3.30	
2.56 - 3.16 3.40	
- 3.19 3.23 3.50	
3.16 - 3.36 4.00	
- 3.39 3.43 4.10	
3.36 - 3.56 4.20	
- 3.59 4.03 4.30	
3.56 - 4.16 4.40	
CONTINUED ...	

2 Burrard Station

Dunbar Loop to Burrard Station
(Refer to Monday to Friday for routing)

Dunbar Loop Bay 2	16 Ave at Carnarvon #50055	Macdonald at W 10 Ave (E) #50059	Burrard Station (E)	Dunbar Loop Bay 2	16 Ave at Carnarvon #50055	Macdonald at W 10 Ave (E) #50059	Burrard Station (E)
SUNDAY & HOLIDAYS				SUNDAY & HOLIDAYS			
6.14	-	6.26	6.41	... CONTINUED			
6.33	-	6.45	7.00	-	4.16	4.19	4.43
6.53	-	7.05	7.20	4.16	-	4.33	4.53
7.12	-	7.24	7.39	-	4.36	4.39	5.03
7.22	-	7.34	7.49	4.36	-	4.53	5.13
7.35	-	7.47	8.02	-	4.56	4.59	5.23
7.48	-	8.00	8.15	4.57	-	5.13	5.33
8.00	-	8.12	8.27	-	5.17	5.20	5.43
8.09	-	8.22	8.39	5.19	-	5.34	5.53
8.21	-	8.34	8.51	-	5.37	5.40	6.03
8.34	-	8.47	9.04	5.39	-	5.54	6.13
8.47	-	9.00	9.17	-	5.57	6.00	6.23
8.59	-	9.12	9.29	5.59	-	6.14	6.33
9.09	-	9.23	9.41	-	6.18	6.21	6.43
-	9.30	9.33	9.53	6.19	-	6.34	6.53
9.32	-	9.47	10.05	6.34	-	6.49	7.08
-	9.54	9.57	10.17	6.49	-	7.04	7.23
9.56	-	10.11	10.29	7.04	-	7.19	7.38
-	10.18	10.21	10.41	7.19	-	7.34	7.53
10.19	-	10.34	10.53	7.34	-	7.49	8.08
10.43	-	10.43	11.05	7.49	-	8.04	8.23
-	11.04	10.58	11.17	8.04	-	8.19	8.38
11.07	-	11.07	11.29	8.19	-	8.34	8.53
-	11.28	11.22	11.41	8.37	-	8.51	9.08
11.31	-	11.31	11.53	8.52	-	9.06	9.23
-	11.52	11.46	12.05	9.07	-	9.21	9.38
11.55	-	11.55	12.17	9.22	-	9.36	9.53
-	12.16	12.10	12.29	9.38	-	9.51	10.08
12.17	-	12.19	12.41	9.53	-	10.06	10.23
12.27	-	12.33	12.53	10.08	-	10.21	10.38
12.27	-	12.43	1.03	10.23	-	10.36	10.53
-	12.48	12.51	1.13	10.40	-	10.52	11.08
12.47	-	1.03	1.23	10.55	-	11.07	11.23
-	1.08	1.11	1.33	11.10	-	11.22	11.38
1.06	-	1.23	1.43	11.25	-	11.37	11.53
1.16	-	1.33	1.53	11.44	-	11.55	12.09
-	1.36	1.39	2.03	11.59	-	12.10	12.24
1.36	-	1.53	2.13	12.15	-	12.26	12.40
-	1.56	1.59	2.23	12.31	-	12.42	12.56
1.56	-	2.13	2.33	12.47	-	12.58	1.11
-	2.16	2.19	2.43	1.02	-	1.13	1.26
2.16	-	2.33	2.53	1.19	-	1.30	1.43
-	2.36	2.39	3.03				
2.36	-	2.53	3.13				
-	2.56	2.59	3.23				
2.56	-	3.13	3.33				
-	3.16	3.19	3.43				
3.16	-	3.33	3.53				
-	3.36	3.39	4.03				
3.36	-	3.53	4.13				
-	3.56	3.59	4.23				
3.56	-	4.13	4.33				
CONTINUED...							

2 Dunbar Loop/16th Ave

From Burrard Station via Thurlow, Pender, Burrard, Cornwall, Point Grey Rd, Macdonald; then some trips via 16 Ave, Trutch, 16 Ave to Carnarvon; or some trips continue via Macdonald, King Edward, Quesnel, MacKenzie, 41 Ave to Dunbar Loop.

Burrard Station Bay 4	Macdonald at Broadway (E) #50110	16 Ave at Trutch (E)	Dunbar Loop (E)	Burrard Station Bay 4	Macdonald at Broadway (E) #50110	16 Ave at Trutch (E)	Dunbar Loop (E)	Burrard Station Bay 4	Macdonald at Broadway (E) #50110	16 Ave at Trutch (E)	Dunbar Loop (E)
MONDAY TO FRIDAY				MONDAY TO FRIDAY				MONDAY TO FRIDAY			
5.42	5.54	-	6.07	... CONTINUED				7.32	7.48	-	8.05
6.00	6.12	-	6.25	1.03	1.21	-	1.41	7.44	8.00	-	8.17
6.20	6.32	-	6.46	1.15	1.36	1.43	-	7.56	8.12	-	8.29
6.40	6.54	-	7.09	1.27	1.45	-	2.05	8.11	8.27	-	8.44
6.54	7.09	-	7.25	1.38	1.59	2.06	-	8.26	8.42	-	8.59
7.05	7.24	7.30	-	1.49	2.07	-	2.27	8.41	8.57	-	9.14
7.14	7.29	-	7.45	2.00	2.23	2.30	-	8.56	9.12	-	9.29
7.22	7.41	7.47	-	2.11	2.30	-	2.51	9.11	9.27	-	9.44
7.31	7.46	-	8.03	2.22	2.45	2.52	-	9.27	9.43	-	10.00
7.39	7.58	8.04	-	2.32	2.54	-	3.17	9.42	9.58	-	10.15
7.48	8.04	-	8.22	2.42	3.06	3.13	-	9.57	10.13	-	10.30
7.56	8.15	8.21	-	2.52	3.14	-	3.37	10.12	10.26	-	10.42
8.04	8.21	-	8.40	3.02	3.26	3.33	-	10.27	10.41	-	10.57
8.14	8.32	8.38	-	3.12	3.32	-	3.54	10.42	10.56	-	11.12
8.22	8.41	-	9.01	3.21	3.45	3.52	-	10.57	11.11	-	11.27
8.30	8.47	-	9.06	3.30	3.50	-	4.12	11.12	11.24	-	11.38
8.39	8.58	9.04	-	3.38	4.02	4.09	-	11.30	11.42	-	11.56
8.47	9.04	-	9.23	3.47	4.07	-	4.29	11.48	12.00	-	12.14
8.56	9.15	9.21	-	3.55	4.20	4.27	-	12.06	12.18	-	12.32
9.05	9.22	-	9.41	4.04	4.24	-	4.46	12.35	12.47	-	1.01
9.14	9.31	-	9.50	4.13	4.38	4.45	-	1.04	1.15	-	1.28
9.24	9.43	9.49	-	4.22	4.42	-	5.04	1.34	1.45	-	1.58
9.34	9.50	-	10.08	4.31	4.51	-	5.13				
9.45	10.04	10.10	-	4.40	5.02	5.09	-				
9.55	10.11	-	10.29	4.48	5.08	-	5.30				
10.05	10.24	10.30	-	4.57	5.19	5.26	-				
10.17	10.33	-	10.51	5.06	5.27	-	5.49				
10.29	10.48	10.54	-	5.14	5.39	5.46	-				
10.40	10.56	-	11.14	5.23	5.44	-	6.06				
10.52	11.11	11.17	-	5.32	5.52	-	6.14				
11.03	11.19	-	11.37	5.41	6.01	-	6.23				
11.15	11.34	11.40	-	5.52	6.10	-	6.30				
11.27	11.43	-	12.01	5.59	6.17	-	6.37				
11.39	11.58	12.04	-	6.08	6.26	-	6.46				
11.51	12.09	-	12.28	6.18	6.36	-	6.56				
12.03	12.23	12.29	-	6.28	6.46	-	7.06				
12.15	12.34	-	12.55	6.38	6.55	-	7.13				
12.27	12.47	12.53	-	6.48	7.05	-	7.23				
12.39	12.58	-	1.19	6.58	7.15	-	7.33				
12.51	1.12	1.19	-	7.09	7.25	-	7.42				
CONTINUED...				7.21	7.37	-	7.54				

2 Dunbar Loop/16th Ave

Burrard Station to Dunbar Loop (Refer to Monday to Friday for routing)

Burrard Station Bay 4	Macdonald at Broadway (E) #50110	16 Ave at Trutch (E)	Dunbar Loop (E)	Burrard Station Bay 4	Macdonald at Broadway (E) #50110	16 Ave at Trutch (E)	Dunbar Loop (E)
SATURDAY				SATURDAY			
6.07	6.18	-	6.31	... CONTINUED			
6.28	6.39	-	6.52	4.35	4.56	5.03	-
6.47	7.00	-	7.14	4.45	5.03	-	5.23
7.05	7.18	-	7.32	4.55	5.16	5.23	-
7.27	7.40	-	7.55	5.05	5.23	-	5.43
7.47	8.00	-	8.15	5.15	5.36	5.42	-
8.06	8.20	-	8.35	5.25	5.43	-	6.03
8.21	8.35	-	8.50	5.35	5.56	6.02	-
8.37	8.51	-	9.06	5.45	6.02	-	6.21
8.49	9.03	9.08	-	5.55	6.12	-	6.31
9.01	9.16	-	9.33	6.05	6.22	-	6.40
9.13	9.27	9.32	-	6.15	6.32	-	6.50
9.25	9.40	-	9.57	6.25	6.42	-	7.00
9.37	9.56	10.02	-	6.35	6.51	-	7.09
9.48	10.04	-	10.21	6.45	7.01	-	7.19
9.59	10.18	10.24	-	6.55	7.11	-	7.29
10.11	10.27	-	10.44	7.05	7.21	-	7.39
10.23	10.42	10.48	-	7.17	7.33	-	7.51
10.35	10.51	-	11.08	7.29	7.45	-	8.03
10.47	11.06	11.12	-	7.41	7.57	-	8.14
10.59	11.15	-	11.32	7.55	8.11	-	8.28
11.11	11.30	11.36	-	8.10	8.26	-	8.43
11.23	11.41	-	12.00	8.25	8.41	-	8.58
11.35	11.54	12.00	-	8.40	8.56	-	9.13
11.47	12.05	-	12.24	8.55	9.11	-	9.28
11.59	12.18	12.24	-	9.10	9.26	-	9.43
12.11	12.29	-	12.48	9.25	9.41	-	9.58
12.23	12.42	12.48	-	9.40	9.56	-	10.13
12.35	12.53	-	1.12	9.55	10.11	-	10.28
12.47	1.09	1.16	-	10.10	10.25	-	10.41
12.59	1.17	-	1.36	10.25	10.40	-	10.56
1.11	1.33	1.40	-	10.40	10.55	-	11.11
1.23	1.41	-	2.00	10.55	11.10	-	11.26
1.35	1.56	2.02	-	11.10	11.23	-	11.38
1.45	2.03	-	2.22	11.25	11.38	-	11.53
1.55	2.16	2.22	-	11.40	11.53	-	12.08
2.05	2.24	-	2.44	11.55	12.08	-	12.23
2.15	2.36	2.42	-	12.10	12.22	-	12.36
2.25	2.44	-	3.04	12.25	12.37	-	12.51
2.35	2.56	3.02	-	12.38	12.50	-	1.04
2.45	3.04	-	3.24	12.51	1.03	-	1.17
2.55	3.16	3.22	-	1.05	1.17	-	1.30
3.05	3.24	-	3.44	1.20	1.32	-	1.45
3.15	3.36	3.42	-	1.35	1.47	-	2.00
3.25	3.43	-	4.03				
3.35	3.56	4.02	-				
3.45	4.03	-	4.23				
3.55	4.16	4.22	-				
4.05	4.23	-	4.43				
4.15	4.38	4.45	-				
4.25	4.43	-	5.03				
CONTINUED ...							

2 Dunbar Loop/16th Ave

Burrard Station to Dunbar Loop
(Refer to Monday to Friday for routing)

Burrard Station Bay 4	Macdonald at Broadway (E)#50110	16 Ave at Trutch (E)	Dunbar Loop (E)	Burrard Station Bay 4	Macdonald at Broadway (E)#50110	16 Ave at Trutch (E)	Dunbar Loop (E)
SUNDAY & HOLIDAYS				SUNDAY & HOLIDAYS			
6.46	6.57	-	7.10	... CONTINUED			
7.05	7.16	-	7.29	4.58	5.17	5.23	-
7.25	7.36	-	7.49	5.08	5.25	-	5.43
7.44	7.55	-	8.08	5.18	5.37	5.43	-
7.54	8.05	-	8.18	5.28	5.45	-	6.03
8.07	8.19	-	8.33	5.38	5.57	6.03	-
8.20	8.32	-	8.46	5.48	6.05	-	6.23
8.32	8.45	-	9.00	5.58	6.15	-	6.33
8.44	8.57	-	9.12	6.08	6.24	-	6.42
8.56	9.10	9.15	-	6.18	6.34	-	6.52
9.09	9.22	-	9.37	6.28	6.44	-	7.02
9.22	9.36	9.41	-	6.38	6.54	-	7.12
9.34	9.48	-	10.04	6.48	7.04	-	7.22
9.46	10.02	10.07	-	6.58	7.14	-	7.32
9.58	10.12	-	10.28	7.13	7.28	-	7.45
10.10	10.26	10.31	-	7.28	7.43	-	8.00
10.22	10.36	-	10.52	7.43	7.58	-	8.15
10.34	10.50	10.55	-	7.58	8.13	-	8.30
10.46	11.01	-	11.17	8.13	8.28	-	8.45
10.58	11.14	11.19	-	8.28	8.43	-	9.00
11.10	11.25	-	11.41	8.43	8.58	-	9.15
11.22	11.39	11.45	-	8.58	9.13	-	9.30
11.34	11.50	-	12.07	9.13	9.28	-	9.45
11.46	12.05	12.11	-	9.28	9.43	-	10.00
11.58	12.14	-	12.31	9.43	9.58	-	10.15
12.10	12.29	12.35	-	9.58	10.13	-	10.30
12.22	12.38	-	12.55	10.13	10.26	-	10.41
12.34	12.55	1.01	-	10.28	10.41	-	10.56
12.46	1.02	-	1.19	10.43	10.56	-	11.11
12.58	1.19	1.25	-	10.58	11.11	-	11.26
1.08	1.25	-	1.43	11.13	11.25	-	11.39
1.18	1.39	1.45	-	11.28	11.40	-	11.54
1.28	1.45	-	2.03	11.43	11.55	-	12.09
1.38	1.59	2.05	-	11.58	12.10	-	12.24
1.48	2.05	-	2.23	12.14	12.25	-	12.37
1.58	2.19	2.25	-	12.29	12.40	-	12.52
2.08	2.25	-	2.43	12.45	12.56	-	1.08
2.18	2.39	2.45	-	1.01	1.11	-	1.22
2.28	2.45	-	3.03	1.16	1.26	-	1.37
2.38	2.59	3.05	-	1.31	1.41	-	1.52
2.48	3.05	-	3.23	1.48	1.58	-	2.09
2.58	3.19	3.25	-				
3.08	3.25	-	3.43				
3.18	3.39	3.45	-				
3.28	3.45	-	4.03				
3.38	3.57	4.03	-				
3.48	4.05	-	4.23				
3.58	4.17	4.23	-				
4.08	4.25	-	4.44				
4.18	4.37	4.43	-				
4.28	4.45	-	5.04				
4.38	4.57	5.03	-				
4.48	5.05	-	5.23				
CONTINUED ...							

3 Waterfront Station

From Marine Drive Station via Yukon, Marine, Main, Hastings, Seymour to Cordova (Waterfront Station).

Marine Drive Station Bay 1	Main at Marine (E) #50142	Main at 41 Ave #50155	Main at Broadway #50176	Cordova at Seymour (E)
MONDAY TO FRIDAY				
4.48	4.52	5.00	5.10	5.23
5.08	5.12	5.20	5.30	5.43
5.27	5.31	5.39	5.49	6.02
5.46	5.50	5.58	6.08	6.22
6.01	6.05	6.13	6.23	6.37
6.14	6.18	6.26	6.38	6.52
6.28	6.32	6.40	6.52	7.06
6.42	6.46	6.54	7.06	7.21
6.53	6.58	7.08	7.20	7.37
7.07	7.12	7.22	7.34	7.51
7.18	7.23	7.33	7.47	8.06
7.32	7.37	7.47	8.01	8.22
7.46	7.51	8.01	8.15	8.37
8.00	8.05	8.15	8.29	8.51
8.12	8.18	8.29	8.43	9.06
8.27	8.33	8.44	8.58	9.21
8.42	8.48	8.59	9.13	9.35
8.57	9.03	9.14	9.28	9.50
9.14	9.19	9.29	9.43	10.04
9.29	9.34	9.44	9.58	10.19
9.44	9.49	9.59	10.13	10.34
9.59	10.04	10.14	10.28	10.49
10.15	10.20	10.30	10.44	11.05
10.29	10.34	10.44	10.58	11.19
10.44	10.49	10.59	11.13	11.35
11.00	11.05	11.15	11.29	11.51
11.15	11.20	11.30	11.45	12.06
11.30	11.35	11.45	12.00	12.21
11.45	11.50	12.00	12.15	12.36
11.59	12.04	12.15	12.30	12.51
12.14	12.19	12.30	12.45	1.06
12.29	12.34	12.45	1.00	1.21
12.44	12.49	1.00	1.15	1.36
12.59	1.04	1.15	1.30	1.51
1.14	1.19	1.30	1.45	2.06
1.29	1.34	1.45	2.00	2.21
1.41	1.46	1.57	2.12	2.33
1.53	1.58	2.09	2.24	2.45
2.05	2.10	2.21	2.36	2.57
2.17	2.22	2.33	2.48	3.09
2.27	2.32	2.43	3.00	3.21
2.39	2.44	2.55	3.12	3.33
2.51	2.56	3.07	3.24	3.45
3.01	3.07	3.19	3.36	3.57
3.10	3.16	3.28	3.45	4.06
3.24	3.30	3.42	3.59	4.20
3.37	3.43	3.55	4.12	4.33
3.49	3.55	4.07	4.24	4.45
4.00	4.07	4.19	4.36	4.57
CONTINUED ...				

3 Waterfront Station

Marine Drive Station to Cordova at Seymour.
(Refer to Monday to Friday for routing)

Marine Drive Station Bay 1	Main at Marine (E) #50142	Main at 41 Ave #50155	Main at Broadway #50176	Cordova at Seymour (E)
SATURDAY				
5.01	5.05	5.12	5.20	5.33
5.21	5.25	5.32	5.40	5.53
5.39	5.43	5.50	6.00	6.13
5.59	6.03	6.10	6.20	6.33
6.19	6.23	6.30	6.40	6.53
6.34	6.38	6.45	6.55	7.08
6.49	6.53	7.00	7.10	7.23
7.03	7.07	7.14	7.25	7.38
7.17	7.21	7.28	7.39	7.54
7.32	7.36	7.44	7.55	8.10
7.48	7.52	8.00	8.11	8.26
8.04	8.08	8.16	8.27	8.42
8.16	8.20	8.28	8.39	8.56
8.31	8.35	8.43	8.55	9.12
8.42	8.47	8.57	9.10	9.27
8.57	9.02	9.12	9.25	9.42
9.10	9.15	9.25	9.40	9.57
9.26	9.31	9.41	9.56	10.13
9.39	9.44	9.55	10.10	10.29
9.55	10.00	10.11	10.26	10.45
10.10	10.15	10.26	10.42	11.01
10.23	10.28	10.39	10.55	11.14
10.36	10.42	10.53	11.10	11.30
10.51	10.57	11.08	11.25	11.45
11.06	11.12	11.23	11.40	12.01
11.21	11.27	11.38	11.55	12.16
11.36	11.42	11.53	12.10	12.31
11.51	11.57	12.08	12.25	12.46
12.06	12.12	12.23	12.40	1.02
12.21	12.27	12.38	12.55	1.17
12.35	12.41	12.53	1.10	1.30
12.50	12.56	1.08	1.25	1.45
1.05	1.11	1.23	1.40	2.00
1.20	1.26	1.38	1.55	2.15
1.36	1.42	1.53	2.10	2.30
1.51	1.57	2.08	2.25	2.45
2.05	2.11	2.22	2.40	3.00
2.20	2.26	2.37	2.55	3.15
2.35	2.41	2.52	3.10	3.30
2.50	2.56	3.07	3.25	3.45
3.05	3.11	3.22	3.40	4.00
3.18	3.24	3.35	3.53	4.13
3.31	3.37	3.48	4.05	4.25
3.43	3.49	4.00	4.17	4.37
CONTINUED ...				

3 Waterfront Station

Marine Drive Station to Cordova at Seymour.
(Refer to Monday to Friday for routing)

Marine Drive Station Bay 1 Main at Marine (E) #50142 Main at 41 Ave #50155 Main at Broadway #50176 Cordova at Seymour (E)	Marine Drive Station Bay 1 Main at Marine (E) #50142 Main at 41 Ave #50155 Main at Broadway #50176 Cordova at Seymour (E)
SUNDAY & HOLIDAYS	SUNDAY & HOLIDAYS
4.57 5.00 5.07 5.17 5.30	... CONTINUED
5.17 5.20 5.27 5.37 5.50	3.26 3.31 3.41 3.56 4.14
5.37 5.40 5.47 5.57 6.10	3.41 3.46 3.56 4.11 4.29
5.57 6.00 6.07 6.17 6.30	3.59 4.04 4.14 4.29 4.46
6.17 6.20 6.27 6.37 6.50	4.13 4.18 4.28 4.43 5.00
6.37 6.40 6.47 6.57 7.10	4.27 4.32 4.42 4.57 5.14
6.56 7.00 7.07 7.17 7.30	4.43 4.48 4.58 5.12 5.29
7.16 7.20 7.27 7.37 7.52	4.58 5.03 5.13 5.27 5.44
7.36 7.40 7.47 7.57 8.12	5.12 5.17 5.27 5.41 5.58
7.55 7.59 8.07 8.17 8.32	5.26 5.31 5.41 5.55 6.12
8.14 8.18 8.26 8.36 8.51	5.40 5.45 5.55 6.09 6.26
8.31 8.35 8.43 8.54 9.09	5.55 6.00 6.10 6.24 6.41
8.49 8.53 9.01 9.13 9.29	6.11 6.16 6.26 6.40 6.57
9.04 9.08 9.16 9.28 9.44	6.27 6.32 6.42 6.56 7.13
9.19 9.23 9.31 9.43 9.59	6.42 6.47 6.57 7.11 7.28
9.34 9.38 9.46 9.58 10.14	6.57 7.02 7.12 7.26 7.43
9.46 9.51 10.00 10.13 10.29	7.13 7.18 7.28 7.41 7.58
10.01 10.06 10.15 10.28 10.44	7.28 7.33 7.43 7.56 8.13
10.11 10.16 10.25 10.40 10.58	7.46 7.51 8.00 8.13 8.29
10.26 10.31 10.40 10.55 11.13	8.02 8.07 8.16 8.29 8.45
10.42 10.47 10.56 11.11 11.29	8.16 8.21 8.30 8.43 8.59
10.58 11.03 11.12 11.27 11.45	8.31 8.36 8.45 8.58 9.14
11.13 11.18 11.28 11.43 12.01	8.48 8.52 9.00 9.13 9.29
11.29 11.34 11.44 11.59 12.17	9.03 9.07 9.15 9.28 9.44
11.45 11.50 12.00 12.15 12.33	9.18 9.22 9.30 9.43 9.59
11.59 12.04 12.14 12.29 12.47	9.33 9.37 9.45 9.58 10.14
12.14 12.19 12.29 12.44 1.02	9.50 9.54 10.02 10.14 10.30
12.28 12.33 12.43 12.58 1.16	10.06 10.10 10.18 10.30 10.46
12.43 12.48 12.58 1.13 1.31	10.21 10.25 10.33 10.45 11.01
12.58 1.03 1.13 1.28 1.46	10.39 10.43 10.50 11.00 11.15
1.11 1.16 1.26 1.41 2.00	10.54 10.58 11.05 11.15 11.30
1.25 1.30 1.40 1.55 2.14	11.09 11.13 11.20 11.30 11.45
1.40 1.45 1.55 2.10 2.29	11.25 11.29 11.36 11.46 12.01
1.55 2.00 2.10 2.25 2.44	11.55 11.59 12.06 12.16 12.31
2.10 2.15 2.25 2.40 2.58	12.27 12.31 12.38 12.48 1.03
2.25 2.30 2.40 2.55 3.13	12.57 1.01 1.08 1.18 1.33
2.40 2.45 2.55 3.10 3.28	
2.54 2.59 3.09 3.24 3.42	
3.10 3.15 3.25 3.40 3.58	
CONTINUED ...	

3 Marine Drive Station

From Cordova at Seymour (Waterfront Station) via Cordova, Main, 65th, Sophia, Marine, Yukon to Marine Drive Station.

Waterfront Station Bay 3 Main at Broadway #60517 Main at 41 Ave #59041 65 Ave at Main (E) #50265 Marine Drive Station (E)	Waterfront Station Bay 3 Main at Broadway #60517 Main at 41 Ave #59041 65 Ave at Main (E) #50265 Marine Drive Station (E)
MONDAY TO FRIDAY	MONDAY TO FRIDAY
5.23 5.36 5.45 5.52 5.57	... CONTINUED
5.43 5.56 6.05 6.12 6.17	5.09 5.33 5.51 6.00 6.07
6.02 6.15 6.24 6.32 6.38	5.21 5.45 6.03 6.12 6.19
6.22 6.37 6.48 6.56 7.02	5.33 5.57 6.15 6.24 6.31
6.37 6.52 7.03 7.11 7.17	5.49 6.09 6.25 6.34 6.41
6.52 7.07 7.19 7.27 7.33	6.00 6.20 6.36 6.45 6.52
7.06 7.21 7.34 7.42 7.48	6.12 6.31 6.46 6.54 7.01
7.21 7.37 7.50 7.59 8.06	6.24 6.43 6.58 7.06 7.13
7.37 7.54 8.08 8.17 8.24	6.35 6.54 7.09 7.17 7.24
7.51 8.08 8.22 8.31 8.38	6.49 7.07 7.21 7.29 7.36
8.06 8.24 8.38 8.47 8.54	7.04 7.22 7.36 7.44 7.51
8.22 8.40 8.54 9.03 9.10	7.19 7.35 7.49 7.57 8.03
8.37 8.55 9.09 9.17 9.24	7.35 7.51 8.05 8.13 8.19
8.51 9.10 9.24 9.32 9.38	7.50 8.06 8.20 8.28 8.34
9.06 9.25 9.39 9.47 9.53	8.05 8.21 8.35 8.43 8.49
9.21 9.39 9.53 10.01 10.07	8.21 8.36 8.50 8.58 9.04
9.35 9.53 10.07 10.15 10.21	8.36 8.51 9.05 9.13 9.19
9.50 10.08 10.22 10.30 10.36	8.51 9.06 9.20 9.28 9.34
10.04 10.22 10.36 10.44 10.50	9.06 9.21 9.35 9.43 9.49
10.19 10.37 10.51 10.59 11.05	9.21 9.36 9.50 9.58 10.04
10.34 10.52 11.06 11.14 11.20	9.36 9.51 10.05 10.13 10.19
10.49 11.07 11.21 11.29 11.36	9.51 10.06 10.20 10.27 10.32
11.05 11.23 11.37 11.45 11.52	10.06 10.21 10.35 10.42 10.47
11.19 11.39 11.55 12.05 12.12	10.20 10.35 10.49 10.56 11.01
11.35 11.55 12.11 12.21 12.28	10.36 10.51 11.05 11.12 11.17
11.51 12.11 12.27 12.37 12.44	10.51 11.06 11.17 11.24 11.29
12.06 12.26 12.42 12.52 12.59	11.06 11.21 11.32 11.39 11.44
12.21 12.41 12.57 1.07 1.14	11.20 11.35 11.46 11.53 11.58
12.36 12.56 1.12 1.22 1.29	11.36 11.51 12.02 12.09 12.14
12.51 1.11 1.27 1.37 1.44	11.52 12.05 12.15 12.22 12.27
1.06 1.26 1.42 1.52 1.59	12.05 12.18 12.28 12.35 12.40
1.21 1.41 1.57 2.07 2.14	12.20 12.33 12.43 12.50 12.55
1.36 1.56 2.12 2.22 2.29	12.41 12.54 1.04 1.11 1.16
1.51 2.11 2.27 2.37 2.44	1.02 1.15 1.24 1.29 1.34
2.06 2.26 2.42 2.52 2.59	1.22 1.35 1.44 1.49 1.54
2.21 2.41 3.00 3.10 3.17	1.42 1.55 2.04 2.09 2.14
2.33 2.53 3.12 3.22 3.29	2.02 2.15 2.24 2.29 2.34
2.45 3.05 3.24 3.35 3.43	
2.57 3.17 3.36 3.47 3.55	
3.09 3.29 3.48 3.59 4.07	
3.21 3.41 4.01 4.11 4.19	
3.33 3.53 4.13 4.23 4.31	
3.45 4.05 4.22 4.32 4.40	
3.57 4.17 4.34 4.44 4.52	
4.06 4.30 4.47 4.57 5.05	
4.20 4.44 5.01 5.11 5.19	
4.33 4.57 5.15 5.25 5.32	
4.45 5.09 5.27 5.37 5.44	
4.57 5.21 5.39 5.48 5.55	
CONTINUED ...	

3 Marine Drive Station

Cordova at Seymour to Marine Drive Station.
(Refer to Monday to Friday for routing)

Waterfront Station Bay 3 Main at Broadway #60517 Main at 41 Ave #59041 65 Ave at Main (E) #50265 Marine Drive Station (E)	Waterfront Station Bay 3 Main at Broadway #60517 Main at 41 Ave #59041 65 Ave at Main (E) #50265 Marine Drive Station (E)
SATURDAY	
5:33 5:44 5:53 5:59 6:04	... CONTINUED
5:53 6:06 6:15 6:21 6:26	4:49 5:09 5:27 5:37 5:45
6:13 6:26 6:36 6:42 6:47	5:02 5:22 5:40 5:50 5:58
6:33 6:46 6:56 7:02 7:07	5:15 5:35 5:53 6:03 6:11
6:53 7:06 7:16 7:22 7:27	5:27 5:47 6:03 6:13 6:21
7:08 7:21 7:31 7:37 7:42	5:39 5:59 6:15 6:25 6:33
7:23 7:36 7:46 7:52 7:57	5:51 6:11 6:27 6:36 6:43
7:38 7:52 8:05 8:11 8:16	6:03 6:23 6:39 6:48 6:55
7:54 8:08 8:21 8:29 8:35	6:15 6:35 6:51 6:59 7:05
8:10 8:24 8:37 8:45 8:51	6:29 6:49 7:05 7:13 7:19
8:26 8:40 8:53 9:01 9:07	6:44 7:04 7:20 7:28 7:34
8:42 8:56 9:09 9:17 9:24	6:59 7:19 7:35 7:43 7:49
8:56 9:12 9:26 9:34 9:41	7:14 7:34 7:48 7:56 8:02
9:12 9:28 9:42 9:50 9:57	7:29 7:49 8:03 8:11 8:17
9:27 9:43 9:57 10:05 10:12	7:45 8:03 8:17 8:25 8:31
9:42 9:58 10:12 10:20 10:27	7:59 8:17 8:31 8:39 8:45
9:57 10:14 10:30 10:38 10:45	8:13 8:31 8:45 8:53 8:59
10:13 10:30 10:46 10:54 11:01	8:28 8:46 9:00 9:08 9:14
10:29 10:46 11:02 11:10 11:17	8:42 9:01 9:14 9:22 9:28
10:45 11:02 11:18 11:28 11:35	8:56 9:15 9:28 9:36 9:42
11:01 11:18 11:34 11:44 11:51	9:11 9:30 9:43 9:51 9:57
11:14 11:34 11:50 12:00 12:07	9:26 9:45 9:58 10:06 10:12
11:30 11:50 12:06 12:16 12:23	9:41 10:00 10:13 10:21 10:27
11:45 12:05 12:23 12:33 12:41	9:56 10:15 10:28 10:36 10:42
12:01 12:21 12:39 12:49 12:57	10:11 10:30 10:43 10:51 10:57
12:16 12:36 12:54 1:04 1:12	10:26 10:45 10:58 11:06 11:12
12:31 12:51 1:09 1:19 1:27	10:40 10:59 11:12 11:20 11:26
12:46 1:06 1:23 1:33 1:40	10:56 11:13 11:25 11:32 11:37
1:02 1:22 1:39 1:49 1:56	11:10 11:27 11:39 11:46 11:51
1:17 1:37 1:54 2:04 2:11	11:23 11:40 11:52 11:59 12:04
1:30 1:50 2:07 2:17 2:24	11:37 11:54 12:06 12:13 12:18
1:45 2:05 2:22 2:31 2:38	11:51 12:08 12:20 12:27 12:32
2:00 2:20 2:37 2:46 2:53	12:05 12:22 12:34 12:41 12:46
2:15 2:35 2:52 3:01 3:08	12:33 12:50 1:01 1:08 1:13
2:30 2:50 3:07 3:16 3:23	1:02 1:19 1:30 1:36 1:41
2:45 3:05 3:22 3:31 3:38	1:32 1:49 2:00 2:06 2:11
3:00 3:20 3:37 3:46 3:53	
3:15 3:35 3:52 4:01 4:08	
3:30 3:50 4:07 4:16 4:23	
3:45 4:05 4:23 4:32 4:39	
4:00 4:20 4:38 4:47 4:54	
4:13 4:33 4:51 5:00 5:07	
4:25 4:45 5:03 5:12 5:19	
4:37 4:57 5:15 5:24 5:31	
CONTINUED ...	

3 Marine Drive Station

Cordova at Seymour to Marine Drive Station.
(Refer to Monday to Friday for routing)

Waterfront Station Bay 3 Main at Broadway #60517 Main at 41 Ave #59041 65 Ave at Main (E) #50265 Marine Drive Station (E)	Waterfront Station Bay 3 Main at Broadway #60517 Main at 41 Ave #59041 65 Ave at Main (E) #50265 Marine Drive Station (E)
SUNDAY & HOLIDAYS	
5:30 5:42 5:50 5:57 6:02	... CONTINUED
5:50 6:02 6:10 6:17 6:22	4:14 4:33 4:49 4:58 5:05
6:10 6:22 6:30 6:37 6:42	4:29 4:48 5:02 5:10 5:16
6:30 6:42 6:50 6:57 7:02	4:46 5:04 5:18 5:26 5:32
6:50 7:02 7:10 7:17 7:22	5:00 5:18 5:32 5:40 5:46
7:10 7:24 7:34 7:41 7:46	5:14 5:32 5:46 5:54 6:00
7:30 7:44 7:54 8:01 8:06	5:29 5:47 6:01 6:09 6:15
7:52 8:06 8:16 8:23 8:28	5:44 6:02 6:16 6:24 6:30
8:12 8:26 8:38 8:45 8:50	5:58 6:16 6:30 6:38 6:44
8:32 8:46 8:58 9:05 9:10	6:12 6:30 6:44 6:52 6:58
8:51 9:06 9:18 9:25 9:31	6:26 6:44 6:58 7:06 7:12
9:09 9:24 9:36 9:43 9:49	6:41 6:59 7:13 7:21 7:27
9:29 9:44 9:56 10:03 10:09	6:57 7:13 7:27 7:35 7:41
9:44 9:59 10:11 10:18 10:24	7:13 7:29 7:43 7:51 7:57
9:59 10:14 10:28 10:35 10:41	7:28 7:44 7:56 8:04 8:10
10:14 10:29 10:43 10:50 10:56	7:43 7:59 8:11 8:19 8:25
10:29 10:44 10:58 11:05 11:11	7:58 8:14 8:26 8:34 8:40
10:44 10:59 11:13 11:20 11:26	8:13 8:29 8:41 8:49 8:55
10:58 11:15 11:29 11:37 11:44	8:29 8:44 8:56 9:04 9:10
11:13 11:30 11:45 11:53 12:00	8:45 9:00 9:12 9:20 9:26
11:29 11:46 12:01 12:09 12:16	8:59 9:14 9:26 9:34 9:40
11:45 12:02 12:18 12:26 12:33	9:14 9:29 9:41 9:49 9:55
12:01 12:18 12:34 12:42 12:49	9:29 9:44 9:56 10:04 10:10
12:17 12:34 12:50 12:58 1:05	9:44 9:59 10:11 10:19 10:25
12:33 12:50 1:06 1:14 1:21	9:59 10:14 10:25 10:32 10:38
12:47 1:04 1:20 1:28 1:35	10:14 10:29 10:40 10:47 10:53
1:02 1:19 1:35 1:43 1:50	10:30 10:45 10:56 11:03 11:09
1:16 1:33 1:50 1:58 2:05	10:46 11:00 11:11 11:18 11:23
1:31 1:48 2:05 2:13 2:20	11:01 11:15 11:26 11:33 11:38
1:46 2:03 2:20 2:30 2:37	11:15 11:29 11:40 11:47 11:52
2:00 2:17 2:34 2:44 2:51	11:30 11:44 11:55 12:02 12:07
2:14 2:32 2:49 2:59 3:06	11:45 11:59 12:10 12:17 12:22
2:29 2:47 3:04 3:14 3:21	12:01 12:14 12:24 12:31 12:36
2:44 3:02 3:18 3:27 3:34	12:31 12:44 12:54 1:01 1:06
2:58 3:16 3:32 3:41 3:48	1:03 1:16 1:26 1:31 1:36
3:13 3:31 3:47 3:56 4:03	1:33 1:46 1:56 2:01 2:06
3:28 3:46 4:02 4:11 4:18	
3:42 4:01 4:17 4:26 4:33	
3:58 4:17 4:33 4:42 4:49	
CONTINUED ...	

4 Powell

From UBC Exchange via University Blvd, Blanca, 4 Ave, Hemlock, 5 Ave, Granville (or Friday, Saturday, and Sunday after 9pm via Granville, Seymour), Cordova (Waterfront Station), Powell, Dundas, Nanaimo, McGill, Renfrew to Eton.

UBC Exchange Bay 11	4 Ave at Blanca (E) #50346	4 Ave at Alma (E) #50354	5 Ave at Granville #50403	Waterfront Station Bay 3 (E)	Eton at Renfrew (E)	UBC Exchange Bay 11	4 Ave at Blanca (E) #50346	4 Ave at Alma (E) #50354	5 Ave at Granville #50403	Waterfront Station Bay 3 (E)	Eton at Renfrew (E)
MONDAY TO FRIDAY						MONDAY TO FRIDAY					
. 5:14 5:28						. . . CONTINUED					
. 5:28 5:42						5:32 5:40 5:46 6:03 6:16 6:40					
. 5:50 6:06						5:41 5:49 5:55 6:12 6:25 6:49					
. 5:41 5:46 5:57 6:06 6:25						5:53 6:01 6:07 6:24 6:37 7:01					
. 6:24 6:42						6:06 6:14 6:20 6:36 6:48 7:11					
. 6:04 6:09 6:20 6:29 6:48						6:18 6:26 6:32 6:48 7:00 7:23					
. 6:18 6:23 6:34 6:43 7:02						6:35 6:43 6:49 7:04 7:16 7:39					
. 6:32 6:37 6:48 6:58 7:18						6:55 7:03 7:09 7:24 7:36 7:59					
. 6:47 6:52 7:03 7:13 7:34						7:15 7:23 7:29 7:44 7:56 8:19					
. 6:59 7:04 7:17 7:28 7:49						7:39 7:46 7:52 8:05 8:20 -					
7:07 7:13 7:18 7:31 7:42 8:04						7:59 8:06 8:12 8:25 8:40 -					
7:21 7:27 7:32 7:45 7:56 8:19						8:19 8:26 8:32 8:45 9:00 -					
7:35 7:41 7:46 8:00 8:12 8:35						8:39 8:46 8:52 9:05 9:20 -					
7:49 7:56 8:02 8:16 8:28 8:51						8:59 9:06 9:12 9:25 9:40 -					
8:05 8:12 8:18 8:32 8:44 9:07						9:19 9:26 9:32 9:45 10:00 -					
8:21 8:28 8:34 8:48 9:00 9:23						9:40 9:46 9:52 10:05 10:19 -					
8:36 8:43 8:49 9:03 9:14 9:37						10:00 10:06 10:12 10:25 10:39 -					
8:51 8:58 9:04 9:18 9:29 9:52						10:20 10:26 10:32 10:45 10:59 -					
9:06 9:13 9:19 9:33 9:44 10:07						10:42 10:48 10:54 11:05 11:19 -					
9:21 9:28 9:34 9:48 9:59 10:22						11:02 11:08 11:14 11:25 11:39 -					
9:36 9:43 9:49 10:03 10:15 10:38						11:22 11:28 11:34 11:45 11:59 -					
9:51 9:58 10:04 10:18 10:30 10:53						11:51 11:56 12:00 12:10 12:23 -					
10:05 10:12 10:18 10:32 10:44 11:07											
10:20 10:27 10:33 10:47 10:59 11:22											
10:35 10:42 10:48 11:02 11:14 11:37											
10:50 10:57 11:03 11:17 11:29 11:52											
11:05 11:12 11:18 11:32 11:45 12:09											
11:20 11:27 11:33 11:47 12:00 12:24											
11:34 11:41 11:47 12:02 12:15 12:39											
11:49 11:56 12:02 12:17 12:30 12:54											
12:04 12:11 12:17 12:32 12:45 1:10						SATURDAY					
12:19 12:26 12:32 12:47 1:00 1:25						- 5:34 5:38 5:48 5:57 6:14					
12:34 12:41 12:47 1:02 1:15 1:40						- - - - 6:13 6:31					
12:49 12:56 1:02 1:17 1:30 1:55						- 6:08 6:12 6:22 6:31 6:48					
1:04 1:11 1:17 1:32 1:45 2:10						- 6:23 6:27 6:37 6:46 7:04					
1:19 1:26 1:32 1:47 2:00 2:25						- 6:42 6:46 6:57 7:06 7:24					
1:31 1:38 1:44 1:59 2:12 2:37						- 7:02 7:06 7:17 7:26 7:45					
1:43 1:50 1:56 2:11 2:25 2:52						- 7:21 7:26 7:37 7:46 8:05					
1:55 2:02 2:08 2:23 2:37 3:04						- 7:41 7:46 7:57 8:06 8:25					
2:06 2:14 2:20 2:35 2:49 3:15						- - - - 8:21 8:39					
2:19 2:27 2:33 2:48 3:02 3:28						- 8:01 8:06 8:17 8:26 8:45					
2:30 2:38 2:44 3:00 3:13 3:39						- 8:19 8:24 8:35 8:45 9:05					
2:42 2:50 2:56 3:12 3:25 3:51						- 8:34 8:39 8:50 9:00 9:20					
2:53 3:01 3:07 3:24 3:37 4:03						- 8:47 8:52 9:05 9:16 9:37					
3:03 3:11 3:17 3:36 3:49 4:15						8:56 9:02 9:07 9:20 9:31 9:52					
3:14 3:22 3:28 3:47 4:01 4:29						9:10 9:16 9:21 9:34 9:45 10:06					
3:26 3:34 3:40 3:59 4:13 4:41						9:24 9:30 9:35 9:48 9:59 10:20					
3:36 3:44 3:50 4:09 4:23 4:51						9:34 9:41 9:47 10:02 10:13 10:35					
3:46 3:54 4:00 4:19 4:34 5:02						9:48 9:55 10:01 10:16 10:27 10:49					
3:56 4:04 4:10 4:29 4:44 5:12						10:01 10:08 10:14 10:29 10:40 11:02					
4:07 4:15 4:21 4:39 4:54 5:22						10:14 10:21 10:27 10:42 10:53 11:16					
4:18 4:26 4:32 4:49 5:04 5:34						10:27 10:34 10:40 10:55 11:06 11:29					
4:28 4:36 4:42 4:59 5:14 5:44						10:39 10:46 10:52 11:07 11:19 11:42					
4:38 4:46 4:52 5:09 5:23 5:51						10:51 10:58 11:04 11:19 11:31 11:54					
4:48 4:56 5:02 5:19 5:33 6:01						11:01 11:08 11:14 11:31 11:43 12:07					
4:58 5:06 5:12 5:29 5:43 6:11						11:13 11:20 11:26 11:43 11:55 12:19					
5:07 5:15 5:21 5:38 5:51 6:17						11:25 11:32 11:38 11:55 12:07 12:31					
5:15 5:23 5:29 5:46 5:59 6:25						11:37 11:44 11:50 12:07 12:19 12:43					
5:24 5:32 5:38 5:55 6:08 6:34						11:48 11:55 12:01 12:18 12:30 12:54					
CONTINUED ...						CONTINUED ...					

4 Powell

UBC Exchange to Eton at Renfrew.
(Refer to Monday to Friday for routing)

UBC Exchange Bay 11	4 Ave at Blanca (E) #50346	4 Ave at Alma (E) #50354	5 Ave at Granville #50403	Waterfront Station Bay 3 (E)	Eton at Renfrew (E)	UBC Exchange Bay 11	4 Ave at Blanca (E) #50346	4 Ave at Alma (E) #50354	5 Ave at Granville #50403	Waterfront Station Bay 3 (E)	Eton at Renfrew (E)
SATURDAY						SUNDAY & HOLIDAYS					
. . . CONTINUED						. . . CONTINUED					
12:00 12:07 12:13 12:30 12:43 1:07						- 8:33 8:38 8:50 8:59 9:17					
12:11 12:18 12:24 12:41 12:54 1:18						- 8:57 9:02 9:16 9:25 9:44					
12:22 12:29 12:35 12:52 1:05 1:29						- 9:17 9:22 9:36 9:45 10:04					
12:33 12:40 12:46 1:03 1:16 1:42						- 9:34 9:39 9:53 10:02 10:21					
12:44 12:51 12:57 1:14 1:27 1:53						9:43 9:48 9:53 10:07 10:18 10:39					
12:55 1:02 1:08 1:25 1:38 2:04						9:59 10:04 10:09 10:23 10:34 10:55					
1:06 1:13 1:19 1:36 1:49 2:15						10:13 10:19 10:24 10:38 10:49 11:10					
1:17 1:24 1:30 1:47 2:00 2:26						10:28 10:34 10:39 10:53 11:04 11:25					
1:29 1:36 1:42 1:59 2:12 2:38						10:42 10:48 10:53 11:08 11:19 11:41					
1:41 1:48 1:54 2:11 2:25 2:51						10:57 11:03 11:08 11:23 11:34 11:56					
1:53 2:00 2:06 2:23 2:37 3:03						11:12 11:18 11:23 11:38 11:49 12:11					
2:05 2:12 2:18 2:35 2:49 3:15						11:25 11:32 11:38 11:53 12:05 12:28					
2:17 2:24 2:30 2:47 3:01 3:27						11:40 11:47 11:53 12:08 12:20 12:43					
2:29 2:36 2:42 2:59 3:13 3:39						11:55 12:02 12:08 12:23 12:35 12:58					
2:41 2:48 2:54 3:11 3:24 3:50						12:09 12:16 12:22 12:37 12:49 1:12					
2:53 3:00 3:06 3:23 3:36 4:02						12:21 12:28 12:34 12:49 1:01 1:24					
3:05 3:12 3:18 3:35 3:48 4:14						12:33 12:40 12:46 1:01 1:13 1:36					
3:17 3:24 3:30 3:47 4:00 4:26						12:45 12:52 12:58 1:13 1:25 1:48					
3:29 3:36 3:42 3:59 4:12 4:38						12:57 1:04 1:10 1:25 1:37 2:00					
3:41 3:48 3:54 4:11 4:24 4:50						1:10 1:17 1:23 1:37 1:49 2:12					
3:53 4:00 4:06 4:23 4:36 5:02						1:22 1:29 1:35 1:49 2:01 2:24					
4:06 4:13 4:19 4:36 4:49 5:15						1:34 1:41 1:47 2:01 2:13 2:36					
4:18 4:25 4:31 4:48 5:01 5:27						1:46 1:53 1:59 2:13 2:25 2:48					
4:30 4:37 4:43 5:00 5:13 5:39						1:58 2:05 2:11 2:25 2:37 3:00					
4:42 4:49 4:55 5:12 5:25 5:51						2:08 2:15 2:21 2:37 2:49 3:12					
4:54 5:01 5:07 5:24 5:36 6:00						2:20 2:27 2:33 2:49 3:01 3:24					
5:06 5:13 5:19 5:36 5:48 6:12						2:32 2:39 2:45 3:01 3:13 3:36					
5:20 5:27 5:33 5:48 6:00 6:24						2:44 2:51 2:57 3:13 3:25 3:48					
5:32 5:39 5:45 6:00 6:12 6:36						2:57 3:03 3:09 3:25 3:37 4:00					
5:45 5:52 5:58 6:13 6:25 6:49						3:09 3:15 3:21 3:37 3:49 4:12					
5:57 6:04 6:10 6:25 6:37 7:01						3:21 3:27 3:33 3:49 4:01 4:24					
6:09 6:16 6:22 6:37 6:49 7:13						3:34 3:40 3:46 4:02 4:14 4:37					
6:22 6:29 6:35 6:50 7:02 7:26						3:47 3:54 4:00 4:16 4:28 4:51					
6:35 6:42 6:48 7:03 7:15 7:39						4:02 4:09 4:15 4:31 4:43 5:06					
6:51 6:58 7:04 7:19 7:31 7:55						4:17 4:24 4:30 4:46 4:58 5:21					
7:12 7:19 7:25 7:40 7:52 8:16						4:32 4:39 4:45 5:01 5:12 5:34					
7:34 7:41 7:47 8:01 8:16 -						4:47 4:54 5:00 5:16 5:27 5:49					
7:54 8:01 8:07 8:21 8:36 -						5:02 5:09 5:15 5:31 5:42 6:04					
8:15 8:22 8:28 8:41 8:56 -						5:18 5:25 5:31 5:46 5:57 6:19					
8:35 8:42 8:48 9:01 9:16 -						5:33 5:40 5:46 6:01 6:12 6:34					
8:56 9:03 9:09 9:22 9:37 -						5:48 5:55 6:01 6:16 6:27 6:49					
9:18 9:25 9:31 9:44 9:59 -						6:03 6:10 6:16 6:31 6:42 7:05					
9:40 9:47 9:53 10:04 10:19 -						6:18 6:25 6:31 6:46 6:57 7:20					
10:00 10:07 10:13 10:24 10:39 -						6:38 6:45 6:51 7:05 7:15 7:36					
10:20 10:27 10:33 10:44 10:59 -						6:57 7:04 7:10 7:24 7:34 7:55					
10:43 10:49 10:54 11:05 11:19 -						7:16 7:23 7:29 7:43 7:53 8:14					
11:03 11:09 11:14 11:25 11:39 -						7:36 7:42 7:48 8:01 8:14 -					
11:22 11:28 11:33 11:44 11:58 -						7:56 8:02 8:08 8:21 8:34 -					
11:52 11:58 12:03 12:14 12:25 -						8:14 8:20 8:26 8:39 8:52 -					
SUNDAY & HOLIDAYS						SUNDAY & HOLIDAYS					
- - - - 6:07 6:24						8:34 8:40 8:46 8:59 9:12 -					
- - - - 6:44 7:01						8:56 9:02 9:08 9:19 9:32 -					
- - - - 7:14 7:31						9:20 9:26 9:32 9:43 9:56 -					
- - - - - - - -						9:42 9:48 9:54 10:05 10:18 -					
- - - - - - - -						10:02 10:08 10:14 10:25 10:38 -					
- 7:07 7:11 7:22 7:31 7:49						10:22 10:28 10:34 10:45 10:58 -					
- 7:36 7:40 7:51 8:00 8:18						10:45 10:50 10:54 11:05 11:17 -					
- 8:05 8:10 8:21 8:30 8:48						11:06 11:11 11:15 11:26 11:38 -					
- - - - 8:51 9:09						11:26 11:31 11:35 11:46 11:58 -					
CONTINUED ...						11:54 11:59 12:03 12:14 12:24 -					

4 UBC

From Eton at Renfrew via Eton, Kaslo, McGill, Nanaimo, Dundas, Powell, Main, Pender, Granville, (or Friday, Saturday, and Sunday, after 9pm via Howe), then all trips via Granville Bridge, West Cloverleaf, 5 Ave, Fir, 4 Ave, Blanca, University to UBC Exchange.

Eton at Renfrew #50445	Pender at Hamilton #50094	5 Ave Offramp at Granville #50537	4 Ave at Alma #50590	Blanca Loop Bay 2 (E) #50600	UBC Exchange (E)
MONDAY TO FRIDAY					
5.37	5.53	6.05	6.15	6.19	-
5.56	6.12	6.24	6.34	6.38	-
6.14	6.33	6.45	6.57	7.02	7.08
6.33	6.53	7.05	7.17	7.22	7.28
6.48	7.10	7.24	7.38	7.43	7.50
7.03	7.25	7.39	7.53	7.58	8.05
7.17	7.40	7.54	8.08	8.13	8.20
7.32	7.55	8.09	8.23	8.29	8.37
7.47	8.10	8.24	8.38	8.44	8.52
8.01	8.25	8.39	8.53	8.59	9.07
8.13	8.39	8.55	9.09	9.15	9.23
8.28	8.55	9.10	9.24	9.30	9.38
8.44	9.11	9.26	9.40	9.46	9.54
9.00	9.26	9.41	9.55	10.01	10.08
9.15	9.41	9.56	10.10	10.16	10.23
9.31	9.56	10.11	10.26	10.32	10.39
9.46	10.11	10.26	10.41	10.47	10.54
10.02	10.26	10.40	10.55	11.01	11.08
10.16	10.40	10.54	11.09	11.15	11.22
10.31	10.55	11.09	11.24	11.30	11.39
10.46	11.10	11.24	11.39	11.45	11.54
11.00	11.24	11.39	11.55	12.01	12.10
11.15	11.39	11.54	12.10	12.16	12.25
11.31	11.55	12.09	12.25	12.31	12.40
11.46	12.10	12.24	12.40	12.46	12.55
12.02	12.26	12.40	12.56	1.03	1.12
12.17	12.41	12.55	1.11	1.18	1.27
12.32	12.56	1.10	1.26	1.33	1.42
12.47	1.11	1.25	1.41	1.48	1.57
1.02	1.26	1.40	1.56	2.03	2.12
1.17	1.41	1.55	2.11	2.18	2.27
1.32	1.56	2.10	2.26	2.33	2.42
1.47	2.11	2.25	2.41	2.48	2.57
2.02	2.26	2.40	2.57	3.03	3.12
2.17	2.41	2.55	3.12	3.18	3.27
2.31	2.56	3.10	3.27	3.33	3.42
2.46	3.11	3.25	3.42	3.48	3.57
3.00	3.26	3.41	3.58	4.04	4.13
3.15	3.41	3.56	4.13	4.19	4.28
3.28	3.53	4.08	4.25	4.31	4.40
3.37	4.02	4.19	4.36	4.42	4.51
3.49	4.14	4.31	4.49	4.55	5.04
4.00	4.25	4.42	5.00	5.06	5.15
4.12	4.37	4.54	5.12	5.18	5.27
4.24	4.49	5.06	5.24	5.30	5.39
4.36	5.01	5.18	5.36	5.43	5.52
4.48	5.13	5.30	5.48	5.55	6.04
5.00	5.25	5.42	6.00	6.07	6.16
5.12	5.37	5.54	6.12	6.19	6.28
5.24	5.49	6.06	6.23	6.30	6.39
5.36	6.01	6.18	6.35	6.42	6.51
5.49	6.13	6.30	6.47	6.53	7.01
6.01	6.25	6.42	6.59	7.05	7.13
6.13	6.37	6.54	7.11	7.17	7.25
CONTINUED ...					

4 UBC

Eton at Renfrew to UBC Exchange.
(Refer to Monday to Friday for routing)

Eton at Renfrew #50445	Pender at Hamilton #50094	5 Ave Offramp at Granville #50537	4 Ave at Alma #50590	Blanca Loop Bay 2 (E) #50600	UBC Exchange (E)
MONDAY TO FRIDAY					
... CONTINUED					
6.27	6.50	7.06	7.21	7.27	7.35
6.44	7.07	7.23	7.38	7.44	7.52
7.04	7.25	7.40	7.55	8.01	8.09
7.25	7.45	8.00	8.13	8.19	8.27
7.45	8.05	8.20	8.33	8.39	8.46
8.05	8.25	8.40	8.53	8.59	9.06
8.27	8.45	9.00	9.13	9.19	9.26
-	9.08	9.23	9.36	9.42	9.49
-	9.29	9.44	9.57	10.03	10.10
-	9.49	10.03	10.14	10.20	10.27
-	10.08	10.22	10.33	10.39	10.46
-	10.27	10.41	10.52	10.58	11.05
-	10.47	11.01	11.12	11.17	11.24
-	11.07	11.21	11.32	11.37	11.44
-	11.27	11.41	11.52	11.57	12.04
-	11.48	12.01	12.11	12.15	12.21
-	12.07	12.24	12.34	12.38	12.44
SATURDAY					
-	6.03	6.14	6.23	6.27	-
6.21	6.37	6.49	6.58	7.02	-
6.41	6.57	7.09	7.18	7.22	-
6.59	7.17	7.29	7.38	7.42	-
7.19	7.37	7.49	8.00	8.04	-
7.39	7.57	8.09	8.20	8.25	-
7.56	8.15	8.29	8.41	8.47	8.54
8.15	8.34	8.48	9.00	9.06	9.13
8.33	8.52	9.06	9.19	9.25	9.32
8.48	9.07	9.21	9.34	9.40	9.47
9.02	9.22	9.36	9.50	9.56	10.03
9.17	9.37	9.51	10.05	10.11	10.18
9.31	9.52	10.07	10.21	10.27	10.34
9.46	10.07	10.22	10.36	10.42	10.49
10.00	10.22	10.37	10.51	10.57	11.05
10.15	10.37	10.52	11.06	11.12	11.20
10.29	10.52	11.07	11.23	11.29	11.37
10.44	11.07	11.22	11.38	11.44	11.52
10.58	11.21	11.36	11.52	11.58	12.06
11.12	11.35	11.50	12.06	12.12	12.20
11.24	11.48	12.04	12.20	12.26	12.34
11.38	12.02	12.18	12.34	12.40	12.48
11.50	12.14	12.30	12.47	12.53	1.01
12.02	12.26	12.42	12.59	1.05	1.13
12.14	12.38	12.54	1.11	1.17	1.25
12.27	12.50	1.06	1.23	1.29	1.37
12.40	1.03	1.19	1.36	1.42	1.50
12.53	1.16	1.32	1.49	1.55	2.02
1.05	1.28	1.44	2.01	2.07	2.14
CONTINUED ...					

4 UBC

Eton at Renfrew to UBC Exchange.
(Refer to Monday to Friday for routing)

Eton at Renfrew #50445	Pender at Hamilton #50094	5 Ave Offramp at Granville #50537	4 Ave at Alma #50590	Blanca Loop Bay 2 (E) #50600	UBC Exchange (E)
SATURDAY					
... CONTINUED					
1.18	1.41	1.57	2.14	2.20	2.27
1.30	1.53	2.09	2.26	2.32	2.39
1.42	2.05	2.21	2.38	2.44	2.51
1.54	2.17	2.33	2.52	2.58	3.05
2.05	2.28	2.44	3.03	3.09	3.16
2.16	2.39	2.55	3.14	3.20	3.27
2.28	2.51	3.07	3.26	3.32	3.39
2.40	3.03	3.19	3.38	3.44	3.51
2.50	3.15	3.31	3.50	3.56	4.04
3.02	3.27	3.43	4.02	4.08	4.16
3.14	3.39	3.55	4.14	4.20	4.29
3.26	3.51	4.07	4.26	4.33	4.42
3.38	4.03	4.19	4.38	4.44	4.53
3.50	4.15	4.31	4.49	4.55	5.04
4.02	4.27	4.43	5.01	5.07	5.16
4.13	4.38	4.54	5.11	5.17	5.25
4.24	4.49	5.05	5.22	5.28	5.35
4.36	5.01	5.17	5.34	5.40	5.47
4.48	5.13	5.29	5.46	5.52	5.59
5.00	5.25	5.41	5.58	6.04	6.11
5.13	5.39	5.55	6.11	6.17	6.24
5.30	5.56	6.11	6.27	6.33	6.40
5.46	6.12	6.27	6.43	6.49	6.56
6.01	6.27	6.42	6.57	7.03	7.10
6.16	6.42	6.57	7.12	7.18	7.25
6.35	7.00	7.15	7.29	7.35	7.42
7.00	7.21	7.36	7.50	7.56	8.03
7.21	7.42	7.57	8.11	8.17	8.24
7.42	8.03	8.18	8.32	8.38	8.45
8.04	8.25	8.39	8.53	8.59	9.06
-	8.46	9.00	9.12	9.17	9.24
-	9.06	9.20	9.32	9.37	9.44
-	9.26	9.40	9.52	9.57	10.04
-	9.46	10.00	10.12	10.17	10.24
-	10.07	10.21	10.33	10.38	10.45
-	10.27	10.41	10.53	10.58	11.05
-	10.47	11.01	11.11	11.16	11.23
-	11.07	11.21	11.31	11.36	11.43
-	11.27	11.41	11.51	11.56	12.03
-	11.47	12.01	12.11	12.16	12.23
-	12.06	12.23	12.33	12.38	12.45
SUNDAY & HOLIDAYS					
6.29	6.46	6.57	7.06	7.10	-
7.08	7.26	7.37	7.46	7.50	-
7.38	7.56	8.07	8.16	8.20	-
8.02	8.21	8.34	8.44	8.48	-
8.29	8.48	9.01	9.11	9.16	9.23
8.54	9.13	9.26	9.36	9.41	9.48
9.14	9.33	9.47	10.00	10.05	10.12
9.33	9.53	10.07	10.20	10.25	10.32
9.53	10.13	10.27	10.40	10.45	10.52
10.11	10.31	10.45	10.58	11.03	11.10
10.27	10.48	11.02	11.16	11.21	11.28
10.44	11.05	11.19	11.33	11.38	11.45
11.01	11.22	11.36	11.50	11.56	12.05
11.18	11.39	11.53	12.07	12.13	12.22
11.33	11.55	12.09	12.25	12.31	12.39
CONTINUED ...					

4 UBC

Eton at Renfrew to UBC Exchange.
(Refer to Monday to Friday for routing)

Eton at Renfrew #50445	Pender at Hamilton #50094	5 Ave Offramp at Granville #50537	4 Ave at Alma #50590	Blanca Loop Bay 2 (E) #50600	UBC Exchange (E)
SUNDAY & HOLIDAYS					
... CONTINUED					
11.49	12.11	12.25	12.41	12.47	12.55
12.05	12.27	12.41	12.57	1.03	1.11
12.20	12.42	12.56	1.12	1.18	1.26
12.34	12.57	1.11	1.27	1.33	1.40
12.49	1.12	1.26	1.42	1.48	1.55
1.04	1.27	1.41	1.58	2.04	2.11
1.18	1.41	1.55	2.12	2.18	2.25
1.31	1.54	2.08	2.25	2.31	2.38
1.43	2.06	2.20	2.37	2.43	2.50
1.55	2.18	2.32	2.49	2.55	3.02
2.07	2.30	2.44	3.01	3.07	3.14
2.19	2.42	2.56	3.13	3.19	3.26
2.32	2.54	3.08	3.23	3.29	3.38
2.44	3.06	3.20	3.35	3.41	3.50
2.56	3.18	3.32	3.47	3.53	4.00
3.08	3.30	3.44	3.59	4.05	4.12
3.19	3.41	3.56	4.11	4.17	4.24
3.30	3.53	4.08	4.23	4.29	4.36
3.44	4.07	4.22	4.38	4.44	4.51
4.00	4.21	4.36	4.52	4.58	5.05
4.14	4.35	4.50	5.06	5.12	5.19
4.28	4.49	5.04	5.20	5.26	5.33
4.43	5.04	5.19	5.35	5.41	5.48
4.58	5.19	5.34	5.48	5.54	6.01
5.13	5.34	5.49	6.03	6.09	6.16
5.28	5.49	6.04	6.18	6.24	6.31
5.43	6.04	6.19	6.33	6.39	6.46
5.58	6.19	6.34	6.47	6.53	7.00
6.13	6.34	6.49	7.02	7.08	7.15
6.28	6.49	7.04	7.17	7.22	7.29
6.45	7.06	7.21	7.34	7.39	7.46
7.05	7.26	7.39	7.52	7.57	8.04
7.25	7.46	7.59	8.12	8.17	8.24
7.45	8.03	8.16	8.29	8.34	8.41
8.07	8.23	8.36	8.49	8.54	9.01
-	8.42	8.55	9.07	9.12	9.19
-	9.00	9.13	9.24	9.30	9.37
-	9.20	9.33	9.44	9.50	9.57
-	9.40	9.53	10.04	10.10	10.17
-	10.04	10.16	10.27	10.31	10.37
-	10.26	10.38	10.49	10.53	10.59
-	10.46	10.58	11.09	11.13	11.19
-	11.06	11.18	11.28	11.32	11.38
-	11.25	11.37	11.47	11.51	11.57
-	11.46	11.58	12.08	12.12	12.18
-	12.06	12.22	12.32	12.36	12.42

5 English Bay

From Cambie at Dunsmuir via Cambie, Pender, Burrard St (Burrard Station), Robson, Denman to Davie.

Cambie at Dunsmuir #60302	Robson at Burrard (E) #50624	Davie at Denman (E)	Cambie at Dunsmuir #60302	Robson at Burrard (E) #50624	Davie at Denman (E)	Cambie at Dunsmuir #60302	Robson at Burrard (E) #50624	Davie at Denman (E)
MONDAY TO FRIDAY			MONDAY TO FRIDAY			MONDAY TO FRIDAY		
-	5.25*	5.33	... CONTINUED			... CONTINUED		
-	5.41*	5.49	1.45	1.54	2.07	6.40	6.49	7.02
-	5.55*	6.04	1.54	2.03	2.16	6.48	6.57	7.10
6.05	6.11	6.19	2.02	2.11	2.24	6.55	7.04	7.17
6.20	6.26	6.34	2.11	2.20	2.33	7.03	7.12	7.25
6.33	6.39	6.49	2.19	2.28	2.41	7.10	7.19	7.32
6.46	6.52	7.02	2.28	2.37	2.50	7.18	7.27	7.40
7.02	7.08	7.18	2.36	2.45	2.58	7.25	7.34	7.47
7.13	7.19	7.29	2.43	2.52	3.05	7.33	7.42	7.55
7.23	7.29	7.39	2.51	3.00	3.13	7.43	7.52	8.05
7.27	7.35	7.46	2.58	3.07	3.20	7.53	8.02	8.15
-	7.43*	7.54	3.06	3.15	3.28	8.03	8.12	8.25
7.44	7.52	8.03	3.13	3.22	3.35	8.13	8.22	8.35
7.52	8.00	8.11	3.20	3.29	3.42	8.23	8.32	8.45
8.00	8.08	8.19	3.27	3.36	3.49	8.33	8.42	8.55
8.07	8.15	8.26	3.33	3.42	3.55	8.49	8.57	9.09
8.14	8.22	8.33	3.39	3.48	4.01	9.04	9.12	9.24
8.22	8.30	8.41	3.45	3.54	4.07	9.19	9.27	9.39
-	8.37*	8.49	3.51	4.00	4.13	9.34	9.42	9.54
8.35	8.43	8.55	3.55	4.04	4.18	9.49	9.57	10.09
8.42	8.50	9.02	4.00	4.09	4.23	10.04	10.12	10.24
8.48	8.56	9.08	4.05	4.14	4.28	10.19	10.27	10.39
8.55	9.03	9.15	4.11	4.20	4.34	10.34	10.42	10.54
9.05	9.13	9.25	4.16	4.25	4.39	10.52	10.59	11.09
9.17	9.25	9.37	4.22	4.31	4.45	11.07	11.14	11.24
9.29	9.37	9.49	4.27	4.36	4.50	11.22	11.29	11.39
9.41	9.49	10.01	4.33	4.42	4.56	11.36	11.43	11.53
9.53	10.01	10.13	4.36	4.46	5.01	11.55	12.01	12.10
10.05	10.13	10.25	4.42	4.52	5.07	12.15	12.21	12.30
10.16	10.25	10.37	4.48	4.58	5.13	12.35	12.41	12.50
10.28	10.37	10.49	4.52	5.03	5.19	12.55	1.01	1.10
10.40	10.49	11.01	4.57	5.08	5.24	1.15	1.21	1.30
10.52	11.01	11.13	5.05	5.15	5.30			
11.04	11.13	11.25	5.10	5.20	5.35			
11.14	11.23	11.37	5.16	5.26	5.41			
11.26	11.35	11.49	5.21	5.31	5.46			
11.38	11.47	12.01	5.27	5.37	5.52			
11.50	11.59	12.13	5.32	5.42	5.57			
12.02	12.11	12.25	5.39	5.49	6.03			
12.13	12.23	12.37	5.46	5.56	6.10			
12.25	12.35	12.49	5.52	6.02	6.16			
12.37	12.47	1.01	5.59	6.09	6.23			
12.49	12.59	1.13	6.05	6.15	6.29			
1.01	1.11	1.25	6.14	6.23	6.36			
1.12	1.22	1.37	6.20	6.29	6.42			
1.24	1.34	1.49	6.27	6.36	6.49			
1.34	1.44	1.59	6.34	6.43	6.56			
CONTINUED ...			CONTINUED ...					

* Trip starts 4 - 7 minutes earlier from Richards at Hastings routing via Richards, Pender then regular route.

5 English Bay

From Cambie at Dunsmuir via Cambie, Pender, Burrard St (Burrard Station), Robson, Denman to Davie.

Cambie at Dunsmuir #60302	Robson at Burrard (E) #50624	Davie at Denman (E)	Cambie at Dunsmuir #60302	Robson at Burrard (E) #50624	Davie at Denman (E)	Cambie at Dunsmuir #60302	Robson at Burrard (E) #50624	Davie at Denman (E)
SATURDAY			SATURDAY			SATURDAY		
5.41	5.47	5.56	... CONTINUED			... CONTINUED		
6.01	6.07	6.16	1.57	2.08	2.23	6.43	6.54	7.09
6.21	6.27	6.36	2.06	2.17	2.32	6.51	7.02	7.17
6.36	6.42	6.51	2.14	2.25	2.40	6.59	7.10	7.25
6.51	6.57	7.06	2.23	2.34	2.49	7.07	7.18	7.33
7.06	7.12	7.21	2.31	2.42	2.57	7.15	7.26	7.41
7.21	7.27	7.36	2.39	2.50	3.06	7.24	7.35	7.50
7.34	7.41	7.51	2.47	2.58	3.14	7.34	7.45	8.00
7.49	7.56	8.06	2.56	3.07	3.23	7.44	7.55	8.10
8.04	8.11	8.21	3.04	3.15	3.31	7.54	8.05	8.20
8.19	8.26	8.36	3.13	3.24	3.40	8.05	8.15	8.30
8.34	8.41	8.51	3.23	3.33	3.48	8.15	8.25	8.40
8.49	8.56	9.06	3.32	3.42	3.57	8.25	8.35	8.50
9.04	9.11	9.21	3.40	3.50	4.05	8.36	8.46	9.00
9.17	9.25	9.36	3.47	3.57	4.12	8.48	8.58	9.12
9.32	9.40	9.51	3.55	4.05	4.20	9.00	9.10	9.24
9.46	9.54	10.06	4.02	4.12	4.27	9.12	9.22	9.36
10.01	10.09	10.21	4.10	4.20	4.35	9.24	9.34	9.48
10.16	10.24	10.36	4.17	4.27	4.42	9.39	9.48	10.01
10.31	10.39	10.51	4.25	4.35	4.50	9.51	10.00	10.13
10.45	10.54	11.06	4.32	4.42	4.57	10.03	10.12	10.25
11.00	11.09	11.21	4.40	4.50	5.05	10.15	10.24	10.37
11.15	11.24	11.36	4.47	4.57	5.12	10.28	10.37	10.50
11.30	11.39	11.51	4.53	5.04	5.20	10.42	10.49	11.00
11.43	11.52	12.06	5.00	5.11	5.27	10.54	11.01	11.12
11.55	12.04	12.18	5.08	5.19	5.35	11.09	11.16	11.27
12.06	12.16	12.30	5.15	5.26	5.42	11.24	11.31	11.42
12.18	12.28	12.42	5.24	5.35	5.50	11.39	11.46	11.57
12.30	12.40	12.54	5.31	5.42	5.57	11.57	12.04	12.14
12.42	12.52	1.06	5.39	5.50	6.05	12.18	12.25	12.35
12.52	1.02	1.16	5.47	5.58	6.13	12.40	12.47	12.57
1.02	1.12	1.26	5.55	6.06	6.21	1.01	1.08	1.18
1.12	1.22	1.36	6.03	6.14	6.29	1.23	1.30	1.40
1.22	1.32	1.46	6.11	6.22	6.37			
1.32	1.42	1.56	6.19	6.30	6.45			
1.39	1.50	2.05	6.27	6.38	6.53			
1.48	1.59	2.14	6.35	6.46	7.01			
CONTINUED ...			CONTINUED ...					

5 English Bay

From Cambie at Dunsmuir via Cambie, Pender, Burrard St (Burrard Station), Robson, Denman to Davie.

Cambie at Dunsmuir #60302	Robson at Burrard (E) #50624	Davie at Denman (E)	Cambie at Dunsmuir #60302	Robson at Burrard (E) #50624	Davie at Denman (E)	Cambie at Dunsmuir #60302	Robson at Burrard (E) #50624	Davie at Denman (E)
SUNDAY & HOLIDAYS			SUNDAY & HOLIDAYS			SUNDAY & HOLIDAYS		
-	6.32	6.38	... CONTINUED			... CONTINUED		
6.42	6.47	6.55	2.05	2.14	2.28	6.53	7.03	7.17
7.02	7.07	7.15	2.12	2.21	2.35	7.05	7.15	7.29
7.22	7.27	7.35	2.19	2.28	2.42	7.17	7.27	7.41
7.40	7.46	7.55	2.26	2.35	2.49	7.29	7.39	7.53
8.00	8.06	8.15	2.33	2.42	2.56	7.43	7.52	8.05
8.19	8.25	8.35	2.40	2.49	3.03	7.58	8.07	8.20
8.39	8.45	8.55	2.47	2.56	3.10	8.13	8.22	8.35
8.53	9.00	9.10	2.54	3.03	3.17	8.28	8.37	8.50
9.08	9.15	9.25	3.01	3.10	3.24	8.44	8.53	9.05
9.23	9.30	9.40	3.07	3.17	3.32	8.59	9.08	9.20
9.38	9.45	9.55	3.15	3.25	3.40	9.14	9.23	9.35
9.53	10.00	10.10	3.23	3.33	3.48	9.29	9.38	9.50
10.08	10.15	10.25	3.31	3.41	3.56	9.45	9.53	10.05
10.20	10.28	10.40	3.40	3.50	4.05	10.00	10.08	10.20
10.35	10.43	10.55	3.48	3.58	4.13	10.15	10.23	10.35
10.47	10.55	11.07	3.57	4.07	4.22	10.30	10.38	10.50
10.59	11.07	11.19	4.05	4.15	4.30	10.48	10.55	11.05
11.10	11.19	11.31	4.14	4.24	4.39	11.03	11.10	11.20
11.22	11.31	11.43	4.22	4.32	4.47	11.16	11.23	11.33
11.34	11.43	11.55	4.31	4.41	4.56	11.33	11.40	11.50
11.46	11.55	12.07	4.39	4.49	5.04	11.56	12.02	12.10
11.58	12.07	12.19	4.48	4.58	5.13	12.16	12.22	12.30
12.10	12.19	12.31	4.56	5.06	5.21	12.36	12.42	12.50
12.22	12.31	12.43	5.06	5.16	5.30	12.56	1.02	1.10
12.34	12.43	12.55	5.14	5.24	5.38	1.16	1.22	1.30
12.46	12.55	1.07	5.23	5.33	5.47			
12.55	1.04	1.16	5.31	5.41	5.55			
1.03	1.12	1.24	5.40	5.50	6.04			
1.09	1.18	1.32	5.48	5.58	6.12			
1.17	1.26	1.40	5.57	6.07	6.21			
1.25	1.34	1.48	6.05	6.15	6.29			
1.33	1.42	1.56	6.14	6.24	6.38			
1.41	1.50	2.04	6.22	6.32	6.46			
1.49	1.58	2.12	6.31	6.41	6.55			
1.57	2.06	2.20	6.41	6.51	7.05			
CONTINUED ...			CONTINUED ...					

5 Downtown

From Davie at Denman via Davie, Denman, Robson, Burrard St (Burrard Station), Pender, Cambie to Dunsmuir.

Davie at Denman #50607	Burrard at Robson (E) #50030	Cambie at Dunsmuir (E)	Davie at Denman #50607	Burrard at Robson (E) #50030	Cambie at Dunsmuir (E)	Davie at Denman #50607	Burrard at Robson (E) #50030	Cambie at Dunsmuir (E)
MONDAY TO FRIDAY			MONDAY TO FRIDAY			MONDAY TO FRIDAY		
5.27	5.35	5.42	... CONTINUED			... CONTINUED		
5.49	5.57	6.04	2.03	2.16	2.25	7.01	7.12	7.21
6.09	6.17	6.24	2.12	2.25	2.34	7.08	7.19	7.28
6.29	6.37	6.44	2.20	2.33	2.42	7.16	7.27	7.36
6.40	6.48	6.55	2.29	2.42	2.51	7.23	7.34	7.43
6.50	6.58	7.05	2.37	2.50	2.59	7.31	7.42	7.51
7.00	7.08	7.15	2.46	2.59	3.08	7.40	7.51	8.00
7.10	7.18	7.25	2.54	3.07	3.16	7.48	7.59	8.08
7.20	7.30	7.37	3.02	3.15	3.25	7.57	8.08	8.17
7.30	7.40	7.47	3.10	3.23	3.33	8.07	8.18	8.27
7.40	7.50	7.57	3.17	3.30	3.40	8.17	8.28	8.37
7.48	7.58	8.06	3.25	3.38	3.48	8.27	8.38	8.47
7.55	8.05	8.13	3.32	3.45	3.55	8.37	8.48	8.57
8.03	8.13	8.21	3.40	3.53	4.03	8.47	8.58	9.07
8.10	8.20	8.28	3.47	4.00	4.10	8.57	9.08	9.17
8.18	8.28	8.36	3.55	4.08	4.18	9.08	9.19	9.28
8.25	8.35	8.43	4.01	4.15	4.25	9.23	9.34	9.43
8.33	8.44	8.53	4.07	4.21	4.31	9.38	9.49	9.58
8.40	8.51	9.00	4.13	4.27	4.37	9.53	10.04	10.13
8.48	8.59	9.08	4.19	4.33	4.43	10.08	10.18	10.26
8.55	9.06	9.15	4.25	4.39	4.49	10.23	10.33	10.41
9.03	9.14	9.23	4.31	4.45	4.55	10.38	10.48	10.56
9.13	9.24	9.33	4.37	4.51	5.01	10.53	11.03	11.11
9.23	9.34	9.43	4.43	4.57	5.07	11.08	11.18	11.25
9.33	9.44	9.53	4.49	5.03	5.13	11.23	11.33	11.40
9.43	9.54	10.03	4.55	5.09	5.19	11.38	11.46	11.54
9.53	10.04	10.13	5.01	5.15	5.26	11.53	12.01	12.09
10.05	10.18	10.27	5.07	5.21	5.32	12.06	12.14	12.22
10.17	10.30	10.39	5.12	5.26	5.37	12.23	12.31	12.39
10.29	10.42	10.51	5.18	5.32	5.42	12.44	12.52	1.00
10.41	10.54	11.03	5.23	5.37	5.47	1.03	1.11	1.19
10.53	11.06	11.15	5.29	5.43	5.53	1.23	1.31	1.39
11.05	11.18	11.27	5.34	5.47	5.57	1.43	1.49	-
11.17	11.30	11.39	5.40	5.53	6.03	2.03	2.09	-
11.29	11.42	11.51	5.45	5.58	6.08			
11.41	11.55	12.05	5.51	6.04	6.14			
11.53	12.07	12.17	5.56	6.09	6.19			
12.05	12.18	12.28	6.02	6.14	6.23			
12.17	12.30	12.40	6.07	6.19	6.28			
12.29	12.42	12.52	6.13	6.25	6.34			
12.41	12.54	1.03	6.18	6.30	6.39			
12.53	1.06	1.15	6.24	6.36	6.45			
1.05	1.18	1.27	6.29	6.41	6.50			
1.17	1.30	1.39	6.35	6.47	6.56			
1.29	1.42	1.51	6.42	6.54	7.03			
1.41	1.54	2.03	6.48	7.00	7.09			
1.53	2.06	2.15	6.55	7.07	7.16			
CONTINUED ...			CONTINUED ...					

5 Downtown

From Davie at Denman via Davie, Denman, Robson, Burrard St (Burrard Station), Pender, Cambie to Dunsmuir.

Davie at Denman #50607	Burrard at Robson (E) #50030	Cambie at Dunsmuir (E)	Davie at Denman #50607	Burrard at Robson (E) #50030	Cambie at Dunsmuir (E)	Davie at Denman #50607	Burrard at Robson (E) #50030	Cambie at Dunsmuir (E)
SATURDAY			SATURDAY			SATURDAY		
5.34	5.41	5.47	... CONTINUED			... CONTINUED		
6.04	6.11	6.17	2.19	2.33	2.44	6.55	7.08	7.18
6.23	6.30	6.36	2.28	2.42	2.53	7.03	7.15	7.24
6.43	6.51	6.58	2.36	2.50	3.01	7.11	7.23	7.32
7.04	7.12	7.19	2.45	2.59	3.10	7.19	7.31	7.40
7.20	7.28	7.35	2.53	3.07	3.18	7.27	7.39	7.48
7.35	7.43	7.50	3.02	3.16	3.26	7.35	7.47	7.56
7.50	7.58	8.05	3.10	3.24	3.34	7.45	7.57	8.06
8.05	8.13	8.20	3.19	3.33	3.43	7.55	8.07	8.16
8.20	8.29	8.36	3.27	3.41	3.51	8.07	8.19	8.28
8.35	8.44	8.51	3.36	3.50	4.00	8.19	8.31	8.40
8.50	8.59	9.06	3.44	3.58	4.08	8.31	8.43	8.52
9.05	9.15	9.22	3.53	4.07	4.17	8.43	8.55	9.04
9.20	9.30	9.37	4.01	4.15	4.25	8.55	9.07	9.16
9.35	9.45	9.52	4.08	4.22	4.32	9.07	9.18	9.27
9.50	10.00	10.07	4.16	4.30	4.40	9.19	9.30	9.39
10.05	10.16	10.24	4.23	4.37	4.47	9.31	9.42	9.51
10.20	10.31	10.39	4.31	4.45	4.55	9.43	9.54	10.03
10.35	10.46	10.54	4.38	4.52	5.02	9.55	10.06	10.15
10.50	11.01	11.09	4.46	5.00	5.10	10.07	10.17	10.25
11.05	11.17	11.26	4.53	5.07	5.17	10.20	10.30	10.38
11.20	11.32	11.41	5.01	5.15	5.25	10.31	10.41	10.49
11.35	11.47	11.56	5.08	5.22	5.32	10.43	10.53	11.01
11.50	12.02	12.11	5.16	5.30	5.40	10.55	11.05	11.13
12.02	12.14	12.23	5.23	5.37	5.47	11.10	11.20	11.28
12.14	12.26	12.35	5.31	5.44	5.54	11.30	11.40	11.48
12.26	12.38	12.47	5.38	5.51	6.01	11.49	11.57	12.05
12.38	12.51	1.00	5.46	5.59	6.09	12.08	12.16	12.24
12.50	1.03	1.12	5.53	6.06	6.16	12.30	12.38	12.46
1.02	1.15	1.24	6.01	6.14	6.24	12.49	12.57	1.05
1.14	1.27	1.36	6.08	6.21	6.31	1.11	1.19	1.27
1.26	1.39	1.48	6.16	6.29	6.39	1.30	1.38	-
1.38	1.51	2.00	6.23	6.36	6.46	2.00	2.08	-
1.50	2.03	2.12	6.31	6.44	6.54			
2.02	2.16	2.27	6.39	6.52	7.02			
2.11	2.25	2.36	6.47	7.00	7.10			
CONTINUED ...			CONTINUED ...					

5 Downtown

From Davie at Denman via Davie, Denman, Robson, Burrard St (Burrard Station), Pender, Cambie to Dunsmuir.

Davie at Denman #50607	Burrard at Robson (E) #50030	Cambie at Dunsmuir (E)	Davie at Denman #50607	Burrard at Robson (E) #50030	Cambie at Dunsmuir (E)	Davie at Denman #50607	Burrard at Robson (E) #50030	Cambie at Dunsmuir (E)
SUNDAY & HOLIDAYS			SUNDAY & HOLIDAYS			SUNDAY & HOLIDAYS		
6.30	6.38	6.44	... CONTINUED			... CONTINUED		
6.50	6.58	7.04	2.24	2.37	2.47	7.00	7.13	7.22
7.10	7.18	7.24	2.32	2.45	2.55	7.10	7.23	7.32
7.30	7.39	7.46	2.40	2.53	3.03	7.22	7.35	7.44
7.50	7.59	8.06	2.48	3.01	3.11	7.34	7.47	7.56
8.10	8.19	8.26	2.56	3.09	3.19	7.46	7.59	8.08
8.30	8.39	8.46	3.03	3.16	3.26	8.00	8.13	8.22
8.50	8.59	9.06	3.10	3.23	3.33	8.15	8.28	8.37
9.10	9.19	9.26	3.17	3.30	3.40	8.30	8.43	8.52
9.30	9.40	9.48	3.24	3.37	3.47	8.45	8.58	9.07
9.45	9.55	10.03	3.31	3.44	3.54	9.00	9.11	9.20
10.00	10.10	10.18	3.38	3.51	4.01	9.15	9.26	9.35
10.15	10.25	10.33	3.45	3.58	4.08	9.30	9.41	9.50
10.30	10.41	10.50	3.52	4.05	4.15	9.45	9.56	10.05
10.45	10.56	11.05	3.59	4.12	4.22	10.00	10.10	10.17
11.00	11.11	11.20	4.07	4.20	4.30	10.15	10.25	10.32
11.12	11.23	11.32	4.14	4.27	4.37	10.30	10.40	10.47
11.24	11.35	11.44	4.22	4.35	4.45	10.45	10.55	11.02
11.36	11.47	11.56	4.29	4.42	4.52	11.00	11.10	11.17
11.48	11.59	12.08	4.36	4.48	4.57	11.15	11.25	11.32
12.00	12.13	12.22	4.44	4.56	5.05	11.30	11.40	11.47
12.12	12.25	12.34	4.52	5.04	5.13	11.44	11.52	12.00
12.24	12.37	12.46	5.00	5.12	5.21	12.00	12.08	12.15
12.36	12.49	12.58	5.08	5.20	5.29	12.20	12.28	12.35
12.46	12.59	1.08	5.17	5.30	5.39	12.40	12.48	12.55
12.56	1.09	1.18	5.25	5.38	5.47	1.00	1.08	1.15
1.04	1.17	1.27	5.34	5.47	5.56	1.20	1.28	1.35
1.12	1.25	1.35	5.42	5.55	6.04	1.40	1.46	-
1.20	1.33	1.43	5.51	6.04	6.13	2.00	2.06	-
1.28	1.41	1.51	5.59	6.12	6.21			
1.36	1.49	1.59	6.08	6.21	6.30			
1.44	1.57	2.07	6.16	6.29	6.38			
1.52	2.05	2.15	6.25	6.38	6.47			
2.00	2.13	2.23	6.33	6.46	6.55			
2.08	2.21	2.31	6.42	6.55	7.04			
2.16	2.29	2.39	6.50	7.03	7.12			
CONTINUED ...			CONTINUED ...					

6 English Bay

From Cambie at Dunsmuir via Cambie, Pacific, Davie (Yaletown-Roundhouse Station) to Denman.

Cambie at Dunsmuir #50081 Yaletown Station Bay 1 Davie at Denman (E)	Cambie at Dunsmuir #50081 Yaletown Station Bay 1 Davie at Denman (E)	Cambie at Dunsmuir #50081 Yaletown Station Bay 1 Davie at Denman (E)	Cambie at Dunsmuir #50081 Yaletown Station Bay 1 Davie at Denman (E)
MON TO FRI	MON TO FRI	MON TO FRI	SATURDAY
- - 5:27*	... CONTINUED	... CONTINUED	- - 5:34*
- - 5:49*	1:59 2:06 2:20	7:11 7:18 7:31	- - 6:04*
5:55 6:00 6:09	2:08 2:15 2:29	7:20 7:27 7:40	6:10 6:15 6:23
S 6:20 6:29	2:16 2:23 2:37	7:28 7:35 7:48	6:30 6:35 6:43
- - 6:40	2:25 2:32 2:46	7:37 7:44 7:57	6:51 6:56 7:04
6:36 6:41 6:50	2:33 2:40 2:54	7:47 7:54 8:07	7:07 7:12 7:20
- - 7:00	2:41 2:48 3:02	7:57 8:04 8:17	7:22 7:27 7:35
6:56 7:01 7:10	2:49 2:56 3:10	8:07 8:14 8:27	7:37 7:42 7:50
7:05 7:10 7:20	2:56 3:03 3:17	8:18 8:25 8:37	7:52 7:57 8:05
7:14 7:20 7:30	3:04 3:11 3:25	8:28 8:35 8:47	8:07 8:12 8:20
7:24 7:30 7:40	3:11 3:18 3:32	8:38 8:45 8:57	8:22 8:27 8:35
7:31 7:37 7:48	3:19 3:26 3:40	8:49 8:56 9:08	8:37 8:42 8:50
- - 7:55*	3:26 3:33 3:47	9:04 9:11 9:23	8:50 8:55 9:05
7:46 7:52 8:03	3:34 3:41 3:55	9:19 9:26 9:38	9:05 9:10 9:20
7:53 7:59 8:10	3:40 3:47 4:01	9:34 9:41 9:53	9:19 9:25 9:35
8:01 8:07 8:18	3:46 3:53 4:07	9:49 9:56 10:08	9:34 9:40 9:50
8:08 8:14 8:25	3:52 3:59 4:13	10:04 10:11 10:23	9:47 9:53 10:05
8:16 8:22 8:33	3:57 4:04 4:19	10:19 10:26 10:38	10:02 10:08 10:20
8:23 8:29 8:40	4:03 4:10 4:25	10:34 10:41 10:53	10:17 10:23 10:35
8:30 8:37 8:48	4:08 4:16 4:31	10:52 10:58 11:08	10:32 10:38 10:50
8:37 8:44 8:55	4:14 4:22 4:37	11:07 11:13 11:23	10:46 10:53 11:05
8:45 8:52 9:03	4:20 4:28 4:43	11:22 11:28 11:38	11:01 11:08 11:20
8:55 9:02 9:13	4:26 4:34 4:49	11:37 11:43 11:53	11:16 11:23 11:35
9:05 9:12 9:23	4:32 4:40 4:55	11:51 11:57 12:06	11:31 11:38 11:50
9:15 9:22 9:33	4:36 4:44 5:01	12:08 12:14 12:23	11:41 11:48 12:02
9:25 9:32 9:43	4:42 4:50 5:07	12:29 12:35 12:44	11:53 12:00 12:14
9:35 9:42 9:53	4:47 4:55 5:12	12:48 12:54 1:03	12:05 12:12 12:26
9:46 9:52 10:05	4:53 5:01 5:18	1:08 1:14 1:23	12:17 12:24 12:38
9:58 10:04 10:17	4:58 5:06 5:23	1:28 1:34 1:43	12:29 12:36 12:50
10:10 10:16 10:29	5:04 5:12 5:29	1:48 1:54 2:03	12:41 12:48 1:02
10:22 10:28 10:41	5:09 5:17 5:34		12:53 1:00 1:14
10:34 10:40 10:53	5:15 5:23 5:40		1:05 1:12 1:26
10:45 10:51 11:05	5:20 5:28 5:45		1:17 1:24 1:38
10:57 11:03 11:17	5:26 5:34 5:51		1:29 1:36 1:50
11:09 11:15 11:29	5:31 5:39 5:56		1:39 1:46 2:02
11:21 11:27 11:41	5:38 5:46 6:02		1:48 1:55 2:11
11:33 11:39 11:53	5:43 5:51 6:07		1:56 2:03 2:19
11:43 11:50 12:05	5:49 5:57 6:13		2:05 2:12 2:28
11:55 12:02 12:17	5:54 6:02 6:18		2:12 2:20 2:36
12:07 12:14 12:29	6:00 6:08 6:24		2:21 2:29 2:45
12:19 12:26 12:41	6:05 6:13 6:29		2:29 2:37 2:53
12:31 12:38 12:53	6:13 6:21 6:35		2:38 2:46 3:02
12:44 12:51 1:05	6:20 6:28 6:42		2:46 2:54 3:10
12:56 1:03 1:17	6:26 6:34 6:48		2:56 3:04 3:19
1:08 1:15 1:29	6:33 6:41 6:55		3:04 3:12 3:27
1:20 1:27 1:41	6:40 6:47 7:01		3:13 3:21 3:36
1:32 1:39 1:53	6:47 6:54 7:08		3:21 3:29 3:44
1:42 1:49 2:03	6:55 7:02 7:16		3:30 3:38 3:53
1:51 1:58 2:12	7:02 7:09 7:23		3:38 3:46 4:01
CONTINUED ...	CONTINUED ...		CONTINUED ...

* Trip starts from Davie at Howe approximately 6 mins earlier.

6 English Bay

Cambie at Dunsmuir to Davie to Denman.
(Refer to Monday to Friday for routing)

Cambie at Dunsmuir #50081 Yaletown Station Bay 1 Davie at Denman (E)	Cambie at Dunsmuir #50081 Yaletown Station Bay 1 Davie at Denman (E)	Cambie at Dunsmuir #50081 Yaletown Station Bay 1 Davie at Denman (E)	Cambie at Dunsmuir #50081 Yaletown Station Bay 1 Davie at Denman (E)
SATURDAY	SATURDAY	SUN & HOL	SUN & HOL
... CONTINUED	... CONTINUED	... CONTINUED	... CONTINUED
3:45 3:53 4:08	10:00 10:07 10:20	12:06 12:12 12:24	5:32 5:39 5:51
3:53 4:01 4:16	10:11 10:18 10:31	12:18 12:24 12:36	5:40 5:47 5:59
4:00 4:08 4:23	10:23 10:30 10:43	12:28 12:34 12:46	5:49 5:56 6:08
4:08 4:16 4:31	10:35 10:42 10:55	12:38 12:44 12:56	5:57 6:04 6:16
4:15 4:23 4:38	10:52 10:59 11:10	12:46 12:52 1:04	6:06 6:13 6:25
4:23 4:31 4:46	11:12 11:19 11:30	12:54 1:00 1:12	6:14 6:21 6:33
4:30 4:38 4:53	11:31 11:38 11:49	1:02 1:08 1:20	6:23 6:30 6:42
4:38 4:46 5:01	11:50 11:57 12:08	1:10 1:16 1:28	6:31 6:38 6:50
4:45 4:53 5:08	12:12 12:19 12:30	1:18 1:24 1:36	6:41 6:48 7:00
4:53 5:01 5:16	12:31 12:38 12:49	1:26 1:32 1:44	6:51 6:58 7:10
5:00 5:08 5:23	12:57 1:02 1:11	1:34 1:40 1:52	7:03 7:10 7:22
5:08 5:16 5:31	1:16 1:21 1:30	1:41 1:48 2:00	7:15 7:22 7:34
5:15 5:23 5:38	1:46 1:51 2:00	1:49 1:56 2:08	7:27 7:34 7:46
5:23 5:31 5:46		1:57 2:04 2:16	7:42 7:48 8:00
5:30 5:38 5:53		2:05 2:12 2:24	7:57 8:03 8:15
5:39 5:46 6:01		2:13 2:20 2:32	8:12 8:18 8:30
5:46 5:53 6:08		2:21 2:28 2:40	8:27 8:33 8:45
5:54 6:01 6:16		2:29 2:36 2:48	8:42 8:48 9:00
6:01 6:08 6:23	SUN & HOL	2:37 2:44 2:56	8:57 9:03 9:15
6:09 6:16 6:31	6:17 6:22 6:30	2:44 2:51 3:03	9:12 9:18 9:30
6:17 6:24 6:39	6:37 6:42 6:50	2:51 2:58 3:10	9:27 9:33 9:45
6:25 6:32 6:47	6:57 7:02 7:10	2:58 3:05 3:17	9:44 9:50 10:00
6:33 6:40 6:55	7:17 7:22 7:30	3:05 3:12 3:24	9:59 10:05 10:15
6:42 6:49 7:03	7:37 7:42 7:50	3:12 3:19 3:31	10:14 10:20 10:30
6:50 6:57 7:11	7:57 8:02 8:10	3:19 3:26 3:38	10:29 10:35 10:45
6:58 7:05 7:19	8:17 8:22 8:30	3:26 3:33 3:45	10:44 10:50 11:00
7:06 7:13 7:27	8:37 8:42 8:50	3:33 3:40 3:52	10:59 11:05 11:15
7:14 7:21 7:35	8:57 9:02 9:10	3:40 3:47 3:59	11:14 11:20 11:30
7:24 7:31 7:45	9:14 9:20 9:30	3:48 3:55 4:07	11:28 11:34 11:44
7:34 7:41 7:55	9:29 9:35 9:45	3:55 4:02 4:14	11:45 11:51 12:00
7:47 7:54 8:07	9:44 9:50 10:00	4:03 4:10 4:22	12:05 12:11 12:20
7:59 8:06 8:19	9:59 10:05 10:15	4:10 4:17 4:29	12:25 12:31 12:40
8:11 8:18 8:31	10:14 10:20 10:30	4:17 4:24 4:36	12:47 12:52 1:00
8:23 8:30 8:43	10:29 10:35 10:45	4:25 4:32 4:44	1:07 1:12 1:20
8:35 8:42 8:55	10:44 10:50 11:00	4:33 4:40 4:52	1:27 1:32 1:40
8:47 8:54 9:07	10:56 11:02 11:12	4:41 4:48 5:00	1:47 1:52 2:00
8:59 9:06 9:19	11:08 11:14 11:24	4:49 4:56 5:08	
9:11 9:18 9:31	11:18 11:24 11:36	4:58 5:05 5:17	
9:23 9:30 9:43	11:30 11:36 11:48	5:06 5:13 5:25	
9:35 9:42 9:55	11:42 11:48 12:00	5:15 5:22 5:34	
9:47 9:54 10:07	11:54 12:00 12:12	5:23 5:30 5:42	
CONTINUED ...	CONTINUED ...	CONTINUED ...	

6 Downtown

From Davie at Denman via Davie (Yaletown-Roundhouse Station), Pacific, Cambie to Dunsmuir.

Davie at Denman #50633 Yaletown Station Bay 2 Cambie at Dunsmuir (E)			Davie at Denman #50633 Yaletown Station Bay 2 Cambie at Dunsmuir (E)			Davie at Denman #50633 Yaletown Station Bay 2 Cambie at Dunsmuir (E)			Davie at Denman #50633 Yaletown Station Bay 2 Cambie at Dunsmuir (E)		
MON TO FRI			MON TO FRI			MON TO FRI			SATURDAY		
5:33	5:41	5:47	...	CONTINUED	...	CONTINUED	5:56	6:04	6:09	...	CONTINUED
5:49	5:57	6:03	1.49	2.04	2.12	6.36	6.51	6.58	6:16	6:24	6:29
6:04	6:14	6:20	1.59	2.14	2.22	6.42	6.57	7.04	6:36	6:44	6:49
6:19	6:29	6:35	2.07	2.22	2.30	6.49	7.04	7.11	6:51	7:01	7:06
6:34	6:44	6:50	2.16	2.31	2.39	6.56	7.11	7.18	7:06	7:16	7:21
6:49	6:59	7:05	2.24	2.39	2.47	7.02	7.17	7.23	7:21	7:31	7:36
7:02	7:14	7:20	2.33	2.48	2.56	7.10	7.25	7.31	7:36	7:46	7:51
7:18	7:30	7:36	2.41	2.56	3.04	7.17	7.32	7.38	7:51	8:01	8:06
7:29	7:41	7:47	2.50	3.05	3.13	7.25	7.40	7.46	8:06	8:17	8:23
7:39	7:51	7:57	2.58	3.13	3.21	7.32	7.46	7.52	8:21	8:32	8:38
7:46	7:59	8:05	3.05	3.19	3.27	7.40	7.54	8.00	8:36	8:47	8:53
7:54	8:07	8:13	3.13	3.27	3.35	7.47	8.01	8.07	8:51	9:02	9:08
8:03	8:16	8:22	3.20	3.34	3.42	7.55	8.09	8.15	9:06	9:17	9:23
8:11	8:24	8:30	3.28	3.42	3.50	8.05	8.19	8.25	9:21	9:32	9:38
8:19	8:32	8:38	3.35	3.49	3.57	8.15	8.29	8.35	9:36	9:48	9:54
8:26	8:39	8:45	3.42	3.56	4.04	8.25	8.39	8.45	9:51	10:03	10:09
8:33	8:46	8:53	3.49	4.03	4.11	8.35	8.49	8.55	10:06	10:20	10:26
8:41	8:54	9:01	3.55	4.09	4.17	8.45	8.59	9.05	10:21	10:35	10:41
8:49	9:02	9:09	4.01	4.15	4.23	8.55	9.09	9.15	10:36	10:50	10:56
8:55	9:08	9:15	4.07	4.21	4.29	9.09	9.23	9.29	10:51	11:05	11:11
9:02	9:15	9:22	4.13	4.27	4.35	9.24	9.38	9.44	11:06	11:21	11:28
9:08	9:21	9:28	4.18	4.32	4.40	9.39	9.53	9.59	11:21	11:36	11:43
9:15	9:28	9:35	4.23	4.37	4.45	9.54	10.08	10.14	11:36	11:51	11:58
9:25	9:38	9:45	4.28	4.42	4.50	10.09	10.20	10.26	11:51	12.06	12.13
9:37	9:50	9:57	4.34	4.48	4.56	10.24	10.35	10.41	12.06	12.21	12.28
9:49	10:02	10:09	4.39	4.53	5.01	10.39	10.50	10.56	12.18	12.33	12.40
10:01	10:14	10:21	4.45	4.59	5.07	10.54	11.05	11.11	12.30	12.45	12.52
10:13	10:26	10:33	4.50	5.04	5.12	11.09	11.20	11.26	12.42	12.57	1.04
10:25	10:38	10:45	4.56	5.10	5.18	11.24	11.35	11.41	12.54	1.09	1.16
10:37	10:51	10:58	5.01	5.15	5.23	11.39	11.50	11.56	1.06	1.21	1.28
10:49	11:03	11:10	5.07	5.21	5.29	11.53	12.04	12.10	1.16	1.31	1.38
11:01	11:15	11:22	5.13	5.27	5.35	12.10	12.20	12.26	1.26	1.41	1.48
11:13	11:27	11:34	5.19	5.34	5.42	12.30	12.40	12.46	1.36	1.51	1.58
11:25	11:39	11:46	5.24	5.39	5.47	12.50	1.00	1.06	1.46	2.01	2.08
11:37	11:53	12:00	5.30	5.45	5.53	1.10	1.20	1.26	1.56	2.11	2.18
11:49	12:05	12:12	5.35	5.50	5.58	1.30	1.40	1.46	2.05	2.20	2.27
12:01	12:17	12:24	5.41	5.56	6.04				2.14	2.29	2.36
12:13	12:29	12:36	5.46	6.01	6.09				2.23	2.38	2.45
12:25	12:41	12:48	5.52	6.07	6.15				2.32	2.47	2.54
12:37	12:53	1.02	5.57	6.12	6.20				2.40	2.55	3.02
12:49	1.05	1.14	6.03	6.18	6.26				2.49	3.04	3.11
1.01	1.16	1.24	6.10	6.25	6.33				2.57	3.12	3.19
1.13	1.28	1.36	6.16	6.31	6.39				3.06	3.21	3.28
1.25	1.40	1.48	6.23	6.38	6.46				3.14	3.29	3.36
1.37	1.52	2.00	6.29	6.44	6.52				3.23	3.38	3.45
CONTINUED ...			CONTINUED ...						CONTINUED ...		

6 Downtown

Davie at Denman to Cambie at Dunsmuir.
(Refer to Monday to Friday for routing)

Davie at Denman #50633 Yaletown Station Bay 2 Cambie at Dunsmuir (E)			Davie at Denman #50633 Yaletown Station Bay 2 Cambie at Dunsmuir (E)			Davie at Denman #50633 Yaletown Station Bay 2 Cambie at Dunsmuir (E)			Davie at Denman #50633 Yaletown Station Bay 2 Cambie at Dunsmuir (E)			
SATURDAY			SATURDAY			SUN & HOL			SUN & HOL			
...	CONTINUED	CONTINUED	CONTINUED	CONTINUED	...	CONTINUED
3.40	3.55	4.02	10.01	10.17	10.23	12.55	1.08	1.16	6.55	7.10	7.18	7.18
3.48	4.03	4.10	10.13	10.29	10.35	1.07	1.21	1.28	7.05	7.20	7.28	7.28
3.57	4.12	4.19	10.25	10.41	10.47	1.16	1.30	1.37	7.17	7.32	7.40	7.40
4.05	4.20	4.27	10.37	10.53	10.59	1.24	1.38	1.45	7.29	7.44	7.52	7.52
4.12	4.27	4.34	10.50	11.06	11.12	1.32	1.46	1.53	7.41	7.55	8.03	8.03
4.20	4.35	4.42	11.00	11.15	11.21	1.40	1.54	2.01	7.53	8.07	8.15	8.15
4.27	4.42	4.49	11.12	11.27	11.33	1.48	2.02	2.09	8.05	8.17	8.24	8.24
4.35	4.50	4.57	11.27	11.42	11.48	1.56	2.10	2.17	8.20	8.32	8.39	8.39
4.42	4.57	5.04	11.42	11.57	12.03	2.04	2.17	2.24	8.35	8.47	8.53	8.53
4.50	5.05	5.12	11.57	12.12	12.18	2.12	2.25	2.32	8.50	9.02	9.08	9.08
4.57	5.12	5.19	12.14	12.27	12.33	2.20	2.33	2.40	9.05	9.17	9.23	9.23
5.05	5.20	5.27	12.35	12.48	12.54	2.28	2.41	2.48	9.20	9.32	9.38	9.38
5.12	5.27	5.34	12.57	1.10	1.16	2.35	2.49	2.56	9.35	9.47	9.53	9.53
5.20	5.35	5.43	1.18	1.30	1.35	2.42	2.56	3.03	9.50	10.02	10.08	10.08
5.27	5.42	5.50	1.40	1.52	1.57	2.49	3.03	3.10	10.05	10.17	10.23	10.23
5.35	5.50	5.58				2.56	3.10	3.17	10.20	10.32	10.38	10.38
5.42	5.57	6.05				3.03	3.17	3.24	10.35	10.47	10.53	10.53
5.50	6.05	6.13				3.10	3.24	3.31	10.50	11.02	11.08	11.08
						3.17	3.31	3.38	11.05	11.15	11.21	11.21
6.05	6.12	6.20	6.38	6.47	6.52	3.24	3.38	3.45	11.20	11.30	11.36	11.36
6.05	6.20	6.28	6.55	7.04	7.09	3.32	3.46	3.53	11.33	11.43	11.49	11.49
6.13	6.28	6.36	7.15	7.26	7.31	3.40	3.54	4.01	11.50	12.00	12.06	12.06
6.21	6.36	6.44	7.35	7.46	7.51	3.48	4.02	4.10	12.10	12.20	12.26	12.26
6.29	6.44	6.52	7.55	8.06	8.11	3.56	4.10	4.18	12.30	12.40	12.46	12.46
6.37	6.52	7.02	8.15	8.26	8.31	4.05	4.19	4.27	12.50	1.00	1.06	1.06
6.45	7.00	7.10	8.35	8.46	8.51	4.13	4.27	4.35	1.10	1.20	1.26	1.26
6.53	7.08	7.18	8.55	9.06	9.11	4.22	4.36	4.44	1.30	1.40	1.46	1.46
7.01	7.16	7.24	9.10	9.21	9.26	4.30	4.44	4.52				
7.09	7.24	7.32	9.25	9.36	9.41	4.39	4.53	5.01				
7.17	7.32	7.40	9.40	9.51	9.56	4.47	5.01	5.09				
7.25	7.40	7.48	9.55	10.06	10.11	4.56	5.10	5.18				
7.33	7.48	7.56	10.10	10.23	10.30	5.04	5.18	5.26				
7.41	7.56	8.04	10.25	10.38	10.45	5.13	5.27	5.35				
7.50	8.05	8.13	10.40	10.53	11.00	5.21	5.35	5.43				
8.00	8.15	8.23	10.55	11.08	11.15	5.30	5.44	5.52				
8.10	8.25	8.33	11.07	11.20	11.27	5.38	5.52	6.00				
8.20	8.35	8.43	11.19	11.32	11.39	5.47	6.01	6.09				
8.30	8.45	8.51	11.31	11.44	11.51	5.55	6.09	6.17				
8.40	8.55	9.01	11.43	11.56	12.03	6.04	6.19	6.27				
8.50	9.05	9.11	11.55	12.08	12.15	6.12	6.27	6.35				
9.00	9.16	9.22	12.07	12.20	12.28	6.21	6.36	6.44				
9.12	9.28	9.34	12.19	12.32	12.40	6.29	6.44	6.52				
9.24	9.40	9.46	12.31	12.44	12.52	6.38	6.53	7.01				
9.36	9.52	9.58	12.43	12.56	1.04	6.46	7.01	7.09				
CONTINUED ...			CONTINUED ...			CONTINUED ...						

7 Nanaimo Station

From Dunbar at 41 Ave via Dunbar, 16 Ave, Dunbar, Alma, 4 Ave, Hemlock, 5 Ave, Granville (except after 9:00 PM Friday Saturday and Sunday via Granville, Seymour), then all trips via Cordova (Waterfront Station), Powell, Dundas, Nanaimo, 24 Ave to Nanaimo Station.

Dunbar Loop Bay 6	4 Ave at Alma #50354	5 Ave at Granville #50403	Waterfront Station Bay 3 (E)	Nanaimo at Hastings (E) #50671	Nanaimo at Broadway (E) #50683	Nanaimo Station (E)
MONDAY TO FRIDAY						
-	-	-	-	5:16	5:21	5:25
5:20	5:30	5:40	5:50	6:05	6:11	6:16
5:48	5:58	6:08	6:18	6:33	6:40	6:45
6:06	6:16	6:26	6:36	6:53	7:00	7:05
6:21	6:31	6:41	6:51	7:08	7:15	7:20
6:30	6:41	6:53	7:03	7:20	7:27	7:33
6:42	6:53	7:05	7:15	7:32	7:39	7:45
6:54	7:05	7:17	7:28	7:45	7:52	7:58
7:06	7:17	7:29	7:40	7:57	8:04	8:10
7:17	7:29	7:41	7:53	8:12	8:20	8:27
7:25	7:39	7:51	8:03	8:22	8:30	8:37
7:33	7:47	8:01	8:13	8:32	8:40	8:47
7:43	7:57	8:11	8:23	8:42	8:50	8:57
7:54	8:08	8:22	8:34	8:53	9:00	9:06
8:06	8:20	8:34	8:46	9:05	9:12	9:18
8:18	8:33	8:47	8:59	9:18	9:25	9:31
8:30	8:45	8:59	9:11	9:30	9:37	9:43
8:45	9:00	9:14	9:26	9:45	9:52	9:58
9:00	9:15	9:29	9:41	10:00	10:07	10:13
9:13	9:28	9:42	9:54	10:13	10:20	10:26
9:28	9:43	9:57	10:09	10:28	10:35	10:41
9:43	9:58	10:12	10:24	10:43	10:50	10:56
9:58	10:13	10:27	10:39	10:58	11:05	11:11
10:13	10:28	10:42	10:55	11:15	11:22	11:28
10:28	10:43	10:57	11:10	11:30	11:37	11:43
10:42	10:57	11:12	11:25	11:45	11:52	11:58
10:57	11:12	11:27	11:40	12:00	12:07	12:13
11:12	11:27	11:42	11:56	12:17	12:25	12:31
11:27	11:42	11:57	12:11	12:32	12:40	12:46
11:43	11:58	12:13	12:27	12:48	12:56	1:02
11:58	12:13	12:28	12:42	1:03	1:11	1:17
12:13	12:28	12:43	12:57	1:18	1:26	1:32
12:28	12:43	12:58	1:12	1:33	1:41	1:47
12:43	12:58	1:14	1:28	1:49	1:57	2:03
12:58	1:13	1:29	1:43	2:04	2:12	2:18
1:14	1:29	1:44	1:59	2:22	2:32	2:39
1:29	1:44	1:59	2:14	2:37	2:47	2:54
1:43	1:59	2:14	2:29	2:52	3:02	3:09
1:58	2:14	2:29	2:44	3:07	3:17	3:24
2:10	2:26	2:41	2:56	3:18	3:28	3:35
2:22	2:38	2:53	3:08	3:30	3:40	3:47
2:33	2:49	3:04	3:19	3:41	3:51	3:58
2:43	3:01	3:16	3:31	3:53	4:03	4:10
2:55	3:13	3:28	3:43	4:05	4:15	4:22
3:04	3:22	3:40	3:55	4:17	4:27	4:34
3:15	3:34	3:52	4:08	4:33	4:43	4:52
3:28	3:47	4:05	4:21	4:46	4:56	5:05
3:42	3:59	4:17	4:33	4:59	5:09	5:18
3:54	4:11	4:29	4:45	5:11	5:21	5:30
4:08	4:25	4:41	4:56	5:20	5:30	5:39
4:20	4:37	4:53	5:08	5:31	5:41	5:49
4:33	4:50	5:06	5:21	5:44	5:54	6:02
4:49	5:05	5:21	5:36	5:59	6:08	6:15
5:04	5:20	5:36	5:51	6:14	6:22	6:28
5:24	5:40	5:56	6:10	6:31	6:39	6:45
5:45	6:01	6:16	6:29	6:49	6:56	7:02
CONTINUED ...						

7 Nanaimo Station

Dunbar at 41 Ave to Nanaimo Station.
(Refer to Monday to Friday for routing)

Dunbar Loop Bay 6	4 Ave at Alma #50354	5 Ave at Granville #50403	Waterfront Station Bay 3 (E)	Nanaimo at Hastings (E) #50671	Nanaimo at Broadway (E) #50683	Nanaimo Station (E)
SATURDAY						
... CONTINUED						
2:14	2:30	2:47	3:02	3:24	3:31	3:37
2:29	2:45	3:02	3:17	3:39	3:46	3:52
2:41	2:57	3:14	3:29	3:51	3:58	4:04
2:53	3:09	3:26	3:41	4:03	4:10	4:16
3:05	3:21	3:38	3:53	4:15	4:22	4:28
3:18	3:34	3:51	4:06	4:28	4:35	4:41
3:31	3:47	4:04	4:19	4:41	4:48	4:54
3:44	4:00	4:17	4:32	4:54	5:01	5:07
3:57	4:13	4:30	4:45	5:07	5:14	5:20
4:09	4:25	4:42	4:57	5:19	5:26	5:32
4:21	4:37	4:54	5:09	5:31	5:38	5:44
4:33	4:49	5:06	5:19	5:40	5:48	5:55
4:46	5:02	5:18	5:31	5:52	5:59	6:05
4:58	5:14	5:30	5:43	6:04	6:11	6:17
5:10	5:26	5:42	5:55	6:16	6:23	6:29
5:22	5:38	5:54	6:07	6:28	6:35	6:41
5:35	5:51	6:07	6:20	6:41	6:48	6:53
5:50	6:06	6:22	6:35	6:56	7:03	7:08
6:05	6:21	6:37	6:50	7:11	7:18	7:23
6:20	6:36	6:52	7:05	7:26	7:33	7:38
6:40	6:54	7:07	7:20	7:41	7:48	7:53
6:54	7:08	7:21	7:34	7:55	8:02	8:07
7:08	7:22	7:35	7:47	8:06	8:13	8:18
7:27	7:41	7:54	8:06	8:25	8:32	8:37
7:47	8:01	8:14	8:26	8:45	8:51	8:56
8:07	8:21	8:34	8:46	9:04	9:10	9:15
8:28	8:42	8:55	9:07	9:25	9:31	9:36
8:51	9:03	9:16	9:28	9:46	9:52	9:57
9:12	9:24	9:37	9:49	10:07	10:13	10:18
9:32	9:44	9:57	10:09	10:27	10:33	10:38
9:53	10:05	10:18	10:30	10:47	10:53	10:57
10:14	10:26	10:39	10:51	11:08	11:14	11:18
10:34	10:46	10:59	11:11	11:28	11:34	11:38
10:56	11:06	11:17	11:28	11:44	11:50	11:54
11:15	11:25	11:36	11:47	12:03	12:09	12:13
11:31	11:41	11:52	12:04	12:19	12:25	12:29
12:06	12:16	12:27	12:39	12:54	1:00	1:04
12:38	12:48	12:59	1:11	1:26	1:32	1:36
SUNDAY & HOLIDAYS						
5:47	5:56	6:06	6:15	6:28	6:34	6:38
6:17	6:26	6:36	6:45	6:58	7:04	7:08
6:47	6:56	7:06	7:16	7:30	7:36	7:40
7:14	7:25	7:35	7:45	7:59	8:05	8:09
7:46	7:57	8:07	8:17	8:31	8:37	8:41
8:17	8:28	8:38	8:49	9:06	9:11	9:16
8:40	8:52	9:04	9:15	9:32	9:37	9:42
9:02	9:14	9:26	9:37	9:54	9:59	10:04
9:23	9:36	9:48	9:59	10:16	10:23	10:28
9:45	9:58	10:10	10:22	10:40	10:47	10:52
10:05	10:20	10:32	10:44	11:02	11:09	11:14
10:25	10:40	10:52	11:04	11:22	11:29	11:34
10:36	10:51	11:06	11:18	11:36	11:43	11:48
10:51	11:06	11:21	11:33	11:51	11:58	12:03
11:06	11:21	11:36	11:49	12:08	12:15	12:21
11:20	11:35	11:50	12:03	12:22	12:29	12:35
11:35	11:50	12:05	12:18	12:37	12:44	12:50
11:50	12:05	12:20	12:33	12:52	12:59	1:05
CONTINUED ...						

8 Waterfront Station

From Fraser at Marine (until 9:30 AM weekdays) or Marine at Poplar (at all other times) via Marine, Poplar, 65 Ave, Fraser, Broadway, Kingsway, Main, Hastings, Seymour to Cordova (Waterfront Station).

Marine at Poplar #58647 Fraser at 41 Ave #60637 Fraser at E King Edward (E) #50840 Broadway at Scotia #50850 Cordova at Seymour (E)					Marine at Poplar #58647 Fraser at 41 Ave #60637 Fraser at E King Edward (E) #50840 Broadway at Scotia #50850 Cordova at Seymour (E)				
MONDAY TO FRIDAY					MONDAY TO FRIDAY				
-	4.58	5.03	5.10	5.24	...	CONTINUED
5.09	5.18	5.23	5.30	5.44	5.24	5.37	5.45	5.55	6.17
5.30	5.39	5.44	5.51	6.05	5.41	5.54	6.01	6.10	6.30
5.48	5.57	6.03	6.10	6.25	5.56	6.09	6.16	6.25	6.45
6.03	6.12	6.18	6.25	6.40	6.12	6.24	6.31	6.39	6.58
6.18	6.27	6.33	6.40	6.56	6.21	6.31	-	-	-
6.34	6.43	6.49	6.56	7.12	6.27	6.39	6.46	6.54	7.13
6.46	6.56	7.02	7.10	7.28	6.42	6.54	7.01	7.09	7.28
6.59	7.10	7.17	7.25	7.43	6.58	7.09	7.16	7.24	7.43
7.15	7.26	7.33	7.41	7.59	7.08	7.18	-	-	-
7.27	7.38	7.45	7.55	8.15	7.13	7.23	7.30	7.38	7.57
7.37	7.50	7.57	8.07	8.31	7.28	7.38	7.45	7.53	8.12
7.53	8.06	8.13	8.23	8.47	7.44	7.54	8.01	8.09	8.28
8.08	8.21	8.28	8.38	9.02	8.00	8.10	8.17	8.25	8.44
8.23	8.36	8.43	8.53	9.17	8.16	8.26	8.32	8.40	8.58
8.39	8.53	9.00	9.10	9.31	8.31	8.41	8.47	8.55	9.13
8.54	9.08	9.15	9.25	9.46	8.47	8.57	9.03	9.10	9.28
9.09	9.23	9.30	9.40	10.00	9.02	9.12	9.18	9.25	9.43
9.24	9.38	9.45	9.55	10.15	9.17	9.27	9.33	9.40	9.58
9.39	9.52	9.59	10.09	10.31	9.32	9.42	9.48	9.55	10.13
9.55	10.08	10.15	10.25	10.47	9.48	9.56	10.02	10.09	10.26
10.11	10.23	10.30	10.40	11.02	10.03	10.11	10.17	10.24	10.41
10.26	10.38	10.45	10.55	11.17	10.16	10.26	-	-	-
10.41	10.53	11.00	11.10	11.32	10.19	10.27	10.33	10.40	10.57
10.56	11.08	11.15	11.25	11.47	10.34	10.42	10.48	10.55	11.12
11.10	11.23	11.30	11.40	12.02	10.51	10.58	11.03	11.10	11.26
11.25	11.38	11.45	11.55	12.17	11.06	11.13	11.18	11.25	11.41
11.40	11.53	12.00	12.10	12.33	11.21	11.28	11.33	11.40	11.56
11.55	12.08	12.15	12.25	12.48	11.25	11.32	-	-	-
12.10	12.23	12.30	12.40	1.03	11.45	11.52	11.57	12.03	12.19
12.25	12.38	12.45	12.55	1.18	11.53	12.00	-	-	-
12.40	12.53	1.00	1.10	1.33	12.13	12.20	12.25	12.31	12.47
12.55	1.08	1.15	1.25	1.48	12.22	12.29	-	-	-
1.10	1.23	1.30	1.40	2.03	12.35	12.42	-	-	-
1.25	1.38	1.45	1.55	2.18	12.58	1.05	1.10	1.16	1.31
1.40	1.53	2.00	2.10	2.33	1.25	1.32	1.37	1.43	1.58
1.55	2.08	2.15	2.25	2.48	2.08	2.15	-	-	-
2.10	2.23	2.30	2.40	3.03	2.35	2.42	-	-	-
2.25	2.38	2.45	2.55	3.18					
2.39	2.52	2.59	3.09	3.32					
2.55	3.08	3.15	3.25	3.48					
3.08	3.21	3.29	3.40	4.03					
3.23	3.36	3.44	3.55	4.18					
3.37	3.50	3.58	4.09	4.32					
3.54	4.07	4.15	4.25	4.48					
4.09	4.22	4.30	4.40	5.03					
4.24	4.37	4.45	4.55	5.18					
4.37	4.50	4.58	5.08	5.31					
4.54	5.07	5.15	5.25	5.47					
5.09	5.22	5.30	5.40	6.02					
CONTINUED ...									

8 Waterfront Station

Marine at Poplar to Cordova at Seymour.
(Refer to Monday to Friday for routing)

Marine at Poplar #58647 Fraser at 41 Ave #60637 Fraser at E King Edward (E) #50840 Broadway at Scotia #50850 Waterfront Station (E)					Marine at Poplar #58647 Fraser at 41 Ave #50831 Fraser at E King Edward (E) #50840 Broadway at Scotia #50850 Waterfront Station (E)					
SATURDAY					SATURDAY					
5.02	5.10	5.15	5.22	5.34	4.10	...	CONTINUED	4.30	4.39	4.59
5.22	5.30	5.35	5.42	5.54	4.22	4.35	4.42	4.51	5.11	
5.42	5.50	5.55	6.02	6.14	4.34	4.47	4.54	5.03	5.23	
6.02	6.10	6.15	6.22	6.36	4.47	4.59	5.06	5.15	5.35	
6.22	6.30	6.35	6.42	6.56	4.56	5.08	-	-	-	
6.41	6.49	6.54	7.01	7.16	4.59	5.11	5.18	5.27	5.47	
7.03	7.02	7.08	7.15	7.30	5.11	5.23	5.30	5.39	5.59	
7.08	7.17	7.23	7.30	7.46	5.23	5.35	5.42	5.51	6.11	
7.23	7.32	7.38	7.45	8.01	5.38	5.50	5.57	6.06	6.26	
7.37	7.46	7.52	7.59	8.15	5.53	6.05	6.12	6.21	6.41	
7.52	8.02	8.08	8.15	8.31	5.55	6.07	-	-	-	
8.07	8.17	8.23	8.30	8.46	6.08	6.20	6.27	6.35	6.55	
8.21	8.31	8.37	8.45	9.04	6.23	6.35	6.42	6.50	7.10	
8.36	8.46	8.52	9.00	9.19	6.39	6.51	6.57	7.05	7.25	
8.51	9.01	9.07	9.15	9.34	6.41	6.53	-	-	-	
9.05	9.15	9.21	9.29	9.48	6.55	7.07	7.13	7.21	7.41	
9.17	9.28	9.35	9.45	10.04	7.11	7.23	7.29	7.37	7.57	
9.32	9.43	9.50	10.00	10.19	7.27	7.39	7.45	7.53	8.13	
9.47	9.58	10.05	10.15	10.34	7.45	7.55	8.01	8.09	8.28	
10.01	10.13	10.20	10.30	10.50	8.00	8.10	8.16	8.24	8.43	
10.16	10.28	10.35	10.45	11.05	8.15	8.25	8.31	8.39	8.58	
10.31	10.43	10.50	11.00	11.20	8.30	8.40	8.46	8.54	9.13	
10.46	10.58	11.05	11.15	11.35	8.47	8.56	9.02	9.09	9.28	
10.58	11.10	11.17	11.27	11.47	9.02	9.11	9.17	9.24	9.43	
11.10	11.22	11.29	11.39	12.01	9.20	9.29	-	-	-	
11.22	11.34	11.41	11.51	12.13	9.18	9.27	9.33	9.40	9.59	
11.34	11.46	11.53	12.03	12.25	9.33	9.42	9.48	9.55	10.14	
11.46	11.58	12.05	12.15	12.37	9.48	9.57	10.03	10.10	10.28	
11.58	12.10	12.17	12.27	12.49	10.03	10.12	10.18	10.25	10.43	
12.10	12.22	12.29	12.39	1.01	10.18	10.27	10.33	10.40	10.58	
12.22	12.34	12.41	12.51	1.13	10.33	10.42	10.48	10.55	11.13	
12.34	12.46	12.53	1.03	1.25	10.50	10.59	11.04	11.11	11.26	
12.46	12.58	1.05	1.15	1.37	11.05	11.14	11.19	11.26	11.41	
12.58	1.10	1.17	1.27	1.49	11.21	11.30	11.35	11.42	11.57	
1.09	1.22	1.29	1.39	2.01	11.37	11.46	11.51	11.58	12.13	
1.21	1.34	1.41	1.51	2.13	11.43	11.52	-	-	-	
1.32	1.46	1.53	2.03	2.25	12.09	12.18	12.23	12.30	12.45	
1.44	1.58	2.05	2.15	2.37	12.11	12.20	-	-	-	
1.56	2.10	2.17	2.27	2.49	12.39	12.48	12.53	1.00	1.14	
2.08	2.22	2.29	2.39	3.01	12.41	12.50	-	-	-	
2.20	2.34	2.41	2.51	3.13	1.09	1.18	1.23	1.30	1.44	
2.32	2.46	2.53	3.03	3.25	1.29	1.37	-	-	-	
2.44	2.58	3.05	3.15	3.37	1.58	2.06	-	-	-	
2.56	3.10	3.17	3.27	3.49	2.28	2.36	-	-	-	
3.08	3.22	3.29	3.39	4.01						
3.20	3.34	3.41	3.51	4.13						
3.34	3.48	3.55	4.04	4.24						
3.46	3.59	4.06	4.15	4.35						
3.58	4.11	4.18	4.27	4.47						
CONTINUED ...										

8 Waterfront Station

Marine at Poplar to Cordova at Seymour.
(Refer to Monday to Friday for routing)

Marine at Poplar #58647	Fraser at 41 Ave #90637	Fraser at E King Edward (E) #50840	Broadway at Scotia #50850	Waterfront Station (E)	Marine at Poplar #58647	Fraser at 41 Ave #50831	Fraser at E King Edward (E) #50840	Broadway at Scotia #50850	Waterfront Station (E)
SUNDAY & HOLIDAYS					SUNDAY & HOLIDAYS				
5.58	6.07	6.12	6.18	6.32	... CONTINUED				
6.17	6.26	6.31	6.37	6.51	4.12	4.23	4.30	4.38	4.58
6.37	6.46	6.51	6.57	7.11	4.24	4.35	4.42	4.50	5.10
6.55	7.04	7.10	7.17	7.31	4.36	4.47	4.54	5.02	5.22
7.12	7.21	7.27	7.34	7.50	4.48	4.59	5.06	5.14	5.34
7.32	7.41	7.47	7.54	8.10	5.00	5.11	5.18	5.26	5.46
7.50	8.00	8.06	8.14	8.30	5.12	5.23	5.30	5.38	5.58
8.10	8.20	8.26	8.34	8.52	5.24	5.35	5.42	5.50	6.08
8.31	8.41	8.47	8.55	9.13	5.36	5.47	5.54	6.02	6.20
8.50	9.00	9.07	9.15	9.33	5.48	5.59	6.06	6.14	6.32
9.06	9.16	9.23	9.31	9.49	6.01	6.12	6.19	6.27	6.45
9.20	9.30	9.37	9.45	10.03	6.16	6.27	6.34	6.42	7.00
9.33	9.44	9.51	10.00	10.19	6.18	6.29	-	-	-
9.48	9.59	10.06	10.15	10.34	6.31	6.42	6.49	6.57	7.15
10.02	10.13	10.20	10.29	10.48	6.46	6.57	7.04	7.12	7.30
10.17	10.28	10.35	10.44	11.03	6.48	6.59	-	-	-
10.32	10.43	10.50	10.59	11.18	7.01	7.12	7.19	7.27	7.45
10.47	10.58	11.05	11.14	11.33	7.18	7.29	7.35	7.42	7.59
10.59	11.10	11.17	11.26	11.45	7.21	7.32	-	-	-
11.11	11.22	11.29	11.38	11.57	7.33	7.44	7.50	7.57	8.14
11.23	11.34	11.41	11.50	12.09	7.48	7.59	8.05	8.12	8.29
11.33	11.44	11.51	12.00	12.21	8.03	8.14	8.20	8.27	8.44
11.45	11.56	12.03	12.12	12.33	8.20	8.29	8.35	8.42	8.59
11.57	12.08	12.15	12.24	12.45	8.35	8.44	8.50	8.57	9.14
12.08	12.19	12.26	12.35	12.56	8.50	8.59	9.04	9.11	9.28
12.20	12.31	12.38	12.47	1.08	9.06	9.15	9.20	9.27	9.44
12.33	12.44	12.51	1.00	1.21	9.20	9.29	9.34	9.41	9.58
12.46	12.57	1.04	1.13	1.34	9.35	9.44	9.49	9.56	10.13
12.59	1.10	1.17	1.26	1.47	9.51	9.59	10.04	10.11	10.26
1.11	1.22	1.29	1.38	1.58	10.06	10.14	10.19	10.26	10.41
1.23	1.34	1.41	1.50	2.10	10.21	10.29	10.34	10.41	10.56
1.35	1.46	1.53	2.02	2.22	10.36	10.44	10.49	10.56	11.11
1.47	1.58	2.05	2.14	2.34	10.39	10.47	-	-	-
1.59	2.10	2.17	2.26	2.46	10.56	11.04	11.08	11.14	11.28
2.11	2.22	2.29	2.38	2.58	11.15	11.23	11.27	11.33	11.47
2.23	2.34	2.41	2.50	3.10	11.21	11.28	-	-	-
2.35	2.46	2.53	3.02	3.23	11.42	11.50	11.54	12.00	12.14
2.47	2.58	3.05	3.14	3.35	11.49	11.56	-	-	-
2.59	3.10	3.17	3.26	3.47	12.14	12.22	12.26	12.32	12.46
3.11	3.22	3.29	3.38	3.59	12.25	12.32	-	-	-
3.23	3.34	3.41	3.50	4.11	12.55	1.01	1.05	1.11	1.25
3.35	3.46	3.53	4.02	4.22	1.25	1.31	1.35	1.41	1.55
3.47	3.58	4.05	4.14	4.34	2.02	2.08	-	-	-
3.59	4.10	4.17	4.26	4.46	2.32	2.38	-	-	-
CONTINUED ...									

8 SE Marine Dr

From Cordova at Seymour (Waterfront Station) via Cordova, Main, Kingsway, Broadway, Fraser to Marine.

Waterfront Station Bay 3	Broadway at Kingsway #50772	Fraser at 41 Ave (E) #50790	Fraser at Marine Dr (E)	Waterfront Station Bay 3	Broadway at Kingsway #50772	Fraser at 41 Ave (E) #50790	Fraser at Marine Dr (E)
MONDAY TO FRIDAY				MONDAY TO FRIDAY			
-	-	4.59	5.04	... CONTINUED			
-	-	5.18	5.23	4.03	4.28	4.47	5.01
-	-	5.38	5.43	4.18	4.43	5.03	5.17
5.24	5.37	5.48	5.53	4.32	4.59	5.19	5.33
-	-	6.03	6.08	4.48	5.15	5.35	5.47
5.44	5.57	6.08	6.13	5.03	5.30	5.49	6.01
6.05	6.20	6.31	6.38	5.18	5.45	6.04	6.16
-	-	6.47	6.54	5.31	5.58	6.17	6.29
6.25	6.40	6.52	6.59	5.47	6.09	6.26	6.37
6.40	6.55	7.09	7.16	6.02	6.24	6.41	6.52
-	-	7.22	7.29	6.17	6.37	6.54	7.03
6.56	7.13	7.27	7.34	6.30	6.50	7.07	7.16
7.12	7.29	7.43	7.51	6.45	7.04	7.19	7.28
7.28	7.46	8.02	8.10	6.58	7.17	7.32	7.41
7.43	8.01	8.17	8.25	7.13	7.32	7.47	7.56
7.59	8.17	8.35	8.43	7.28	7.47	8.02	8.11
-	-	8.48	8.56	7.43	8.02	8.17	8.26
8.15	8.35	8.53	9.01	7.57	8.16	8.31	8.40
8.31	8.51	9.09	9.19	8.12	8.31	8.46	8.55
8.47	9.07	9.23	9.32	8.28	8.47	9.02	9.11
9.02	9.22	9.38	9.47	8.44	9.03	9.18	9.27
9.17	9.35	9.51	10.00	8.58	9.17	9.32	9.41
9.31	9.49	10.05	10.14	9.13	9.32	9.47	9.56
9.46	10.06	10.22	10.31	9.28	9.47	10.02	10.11
10.00	10.20	10.36	10.45	9.43	10.02	10.16	10.22
10.15	10.35	10.51	11.00	9.58	10.17	10.31	10.37
10.31	10.51	11.07	11.16	10.13	10.32	10.46	10.52
10.47	11.07	11.23	11.32	10.26	10.45	10.59	11.05
11.02	11.22	11.38	11.47	10.41	11.00	11.14	11.20
11.17	11.37	11.53	12.05	10.57	11.14	11.25	11.33
11.32	11.52	12.08	12.20	11.12	11.29	11.40	11.48
11.47	12.09	12.27	12.39	11.26	11.43	11.54	12.02
12.02	12.24	12.42	12.54	11.41	11.58	12.09	12.17
12.17	12.39	12.57	1.08	11.56	12.13	12.23	12.30
12.33	12.55	1.13	1.24	12.19	12.36	12.46	12.53
12.48	1.10	1.29	1.40	12.47	1.02	1.12	1.19
1.03	1.25	1.44	1.55	1.31	1.46	1.56	2.03
1.18	1.41	1.59	2.10	1.58	2.13	2.23	2.30
1.33	1.56	2.14	2.25				
1.48	2.11	2.29	2.40				
2.03	2.26	2.44	2.55				
2.18	2.41	2.59	3.11				
-	-	3.07	3.18				
2.33	2.56	3.14	3.26				
2.48	3.13	3.32	3.44				
3.03	3.30	3.49	4.01				
3.18	3.45	4.04	4.16				
3.32	3.59	4.18	4.30				
3.48	4.13	4.32	4.44				
CONTINUED ...							

8 SE Marine Dr

Cordova at Seymour to Fraser at Marine.
(Refer to Monday to Friday for routing)

Waterfront Station Bay 3	Broadway at Kingsway #50772	Fraser at 41 Ave (E) #50790	Fraser at Marine Dr (E)	Waterfront Station Bay 3	Broadway at Kingsway #50772	Fraser at 41 Ave (E) #50790	Fraser at Marine Dr (E)
SATURDAY				SATURDAY			
-	-	4.57	5.02	... CONTINUED			
-	-	5.17	5.22	2.37	2.58	3.18	3.30
-	-	5.37	5.42	2.49	3.10	3.28	3.40
-	-	5.52	5.57	3.01	3.22	3.40	3.52
5.34	5.48	5.58	6.03	3.13	3.34	3.52	4.03
5.54	6.08	6.18	6.25	3.25	3.46	4.04	4.15
6.14	6.28	6.40	6.47	3.37	3.58	4.16	4.27
-	-	6.56	7.03	3.49	4.10	4.28	4.39
6.36	6.50	7.02	7.09	4.01	4.22	4.40	4.51
6.56	7.10	7.22	7.29	4.13	4.34	4.51	5.01
-	-	7.40	7.47	4.24	4.45	5.02	5.12
7.16	7.31	7.43	7.51	4.35	4.56	5.13	5.23
7.30	7.45	7.57	8.05	4.47	5.08	5.25	5.35
7.46	8.01	8.14	8.22	4.59	5.20	5.37	5.47
8.01	8.16	8.29	8.37	5.11	5.32	5.49	5.59
8.15	8.32	8.46	8.54	5.23	5.44	6.01	6.11
8.31	8.48	9.02	9.10	5.35	5.56	6.13	6.23
8.46	9.03	9.17	9.25	5.47	6.08	6.25	6.35
-	-	9.27	9.35	5.59	6.20	6.37	6.47
9.04	9.21	9.35	9.43	6.11	6.32	6.49	6.59
9.19	9.36	9.50	10.01	6.26	6.47	7.04	7.14
9.34	9.51	10.05	10.16	6.41	7.02	7.17	7.25
9.48	10.07	10.24	10.35	6.55	7.16	7.31	7.39
-	-	10.35	10.46	7.10	7.31	7.46	7.54
10.04	10.23	10.40	10.51	7.25	7.46	8.01	8.09
10.19	10.38	10.55	11.06	7.41	8.01	8.16	8.24
10.34	10.53	11.10	11.21	7.57	8.17	8.32	8.40
10.50	11.09	11.26	11.36	8.13	8.33	8.48	8.56
-	-	11.36	11.46	8.28	8.48	9.03	9.11
11.05	11.24	11.41	11.51	8.43	9.03	9.18	9.26
11.20	11.39	11.56	12.06	8.58	9.18	9.33	9.41
11.35	11.54	12.11	12.21	9.13	9.33	9.48	9.56
11.47	12.08	12.26	12.36	9.28	9.48	10.03	10.11
-	-	12.35	12.45	9.43	10.03	10.18	10.26
12.01	12.22	12.40	12.50	9.59	10.19	10.32	10.41
12.13	12.34	12.52	1.02	10.14	10.34	10.47	10.56
12.25	12.46	1.04	1.14	10.28	10.48	11.01	11.10
12.37	12.58	1.16	1.26	10.43	11.01	11.14	11.23
12.49	1.10	1.28	1.38	10.58	11.16	11.29	11.38
1.01	1.22	1.40	1.50	11.13	11.31	11.44	11.53
1.13	1.34	1.52	2.02	11.26	11.44	11.57	12.06
1.25	1.46	2.04	2.14	11.41	11.59	12.12	12.21
1.37	1.58	2.16	2.26	11.57	12.15	12.28	12.36
1.49	2.10	2.28	2.40	12.13	12.31	12.44	12.52
2.01	2.22	2.40	2.52	12.45	1.03	1.16	1.24
2.13	2.34	2.54	3.06	1.14	1.32	1.45	1.53
2.25	2.46	3.06	3.18	1.44	2.02	2.15	2.23
CONTINUED ...							

8 SE Marine Dr

Cordova at Seymour to Fraser at Marine.
(Refer to Monday to Friday for routing)

Waterfront Station Bay 3	Broadway at Kingsway #50772	Fraser at 41 Ave (E) #50790	Fraser at Marine Dr (E)	Waterfront Station Bay 3	Broadway at Kingsway #50772	Fraser at 41 Ave (E) #50790	Fraser at Marine Dr (E)
SUNDAY & HOLIDAYS				SUNDAY & HOLIDAYS			
-	-	5.47	5.52	... CONTINUED			
5.32	5.45	5.55	6.00	3.35	3.55	4.13	4.23
5.52	6.05	6.15	6.22	3.47	4.07	4.25	4.35
6.12	6.25	6.35	6.42	3.59	4.19	4.37	4.47
6.32	6.45	6.55	7.02	4.11	4.31	4.49	4.59
6.51	7.06	7.17	7.24	4.22	4.42	5.00	5.10
7.11	7.26	7.37	7.44	4.34	4.54	5.12	5.22
7.31	7.46	7.58	8.05	4.46	5.06	5.24	5.34
-	-	8.14	8.21	4.58	5.17	5.35	5.45
7.50	8.07	8.20	8.27	5.10	5.29	5.47	5.57
8.10	8.27	8.40	8.49	5.22	5.41	5.59	6.09
8.30	8.47	9.00	9.09	5.34	5.53	6.11	6.21
-	-	9.18	9.27	5.46	6.05	6.23	6.31
8.52	9.09	9.23	9.32	5.58	6.17	6.35	6.43
9.13	9.30	9.44	9.53	6.08	6.27	6.45	6.53
-	-	9.59	10.08	6.20	6.37	6.52	7.00
9.33	9.50	10.04	10.13	6.32	6.49	7.04	7.12
9.49	10.06	10.20	10.30	6.45	7.02	7.17	7.25
10.03	10.20	10.34	10.44	7.00	7.17	7.32	7.40
10.19	10.36	10.51	11.01	7.15	7.32	7.47	7.55
10.34	10.51	11.06	11.16	7.30	7.47	8.02	8.10
-	-	11.17	11.27	7.45	8.02	8.15	8.23
10.48	11.07	11.22	11.32	7.59	8.16	8.29	8.37
11.03	11.22	11.37	11.47	8.14	8.31	8.44	8.52
-	-	11.48	11.58	8.29	8.46	8.59	9.07
11.18	11.37	11.53	12.03	8.44	9.01	9.14	9.22
11.33	11.52	12.08	12.18	8.59	9.16	9.29	9.37
11.45	12.04	12.20	12.30	9.14	9.31	9.44	9.52
11.57	12.16	12.32	12.42	9.28	9.45	9.58	10.06
12.09	12.28	12.44	12.54	9.44	10.00	10.13	10.19
12.21	12.41	12.57	1.07	9.58	10.14	10.27	10.33
12.33	12.53	1.09	1.19	10.13	10.29	10.42	10.48
12.45	1.05	1.21	1.31	10.26	10.42	10.55	11.01
12.56	1.16	1.32	1.42	10.41	10.57	11.08	11.16
1.08	1.28	1.44	1.54	10.56	11.12	11.22	11.29
1.21	1.41	1.57	2.07	11.11	11.27	11.37	11.44
1.34	1.54	2.10	2.20	11.28	11.44	11.54	12.01
1.47	2.07	2.23	2.33	11.47	12.03	12.13	12.20
1.58	2.18	2.34	2.44	12.14	12.30	12.40	12.47
2.10	2.30	2.48	2.58	12.46	1.01	1.11	1.18
2.22	2.42	3.00	3.10	1.25	1.40	1.50	1.57
2.34	2.54	3.12	3.22	1.55	2.10	2.20	2.27
2.46	3.06	3.24	3.34				
2.58	3.18	3.36	3.46				
3.10	3.30	3.48	3.58				
3.23	3.43	4.01	4.11				
CONTINUED ...							

9 Granville/Alma St/UBC

From Boundary Loop or Commercial-Broadway Station westbound via Broadway. From September to April, some trips operate to UBC via Broadway, Alma, 10 Ave, University Blvd to UBC Exchange.

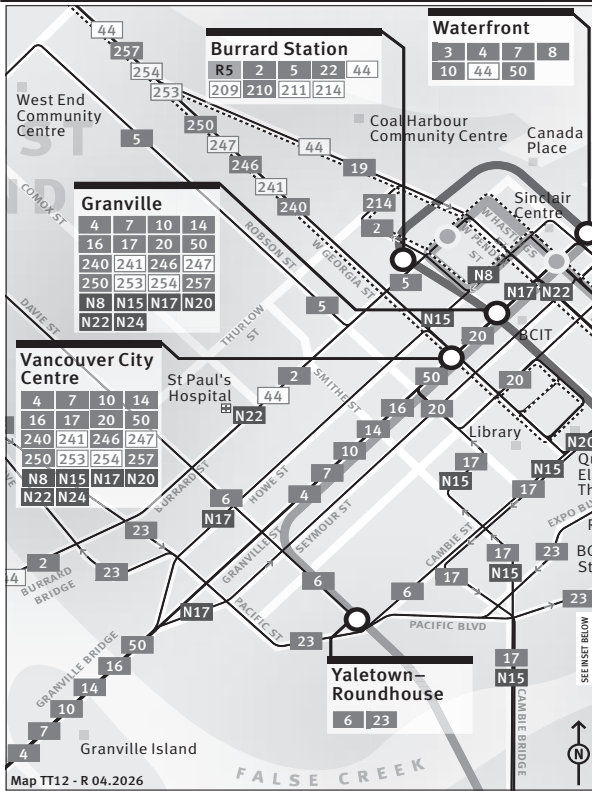
Boundary Loop #50901 Commercial-Broadway Station Bay 4 Broadway at Prince Edward #50849 (E) Broadway at Hemlock (E) #60552 Alma at 10 Ave (E) #50357 UBC Exchange (E)						Boundary Loop #50901 Commercial-Broadway Station Bay 4 Broadway at Prince Edward #50849 (E) Broadway at Hemlock (E) #60552 Alma at 10 Ave (E) #50357 UBC Exchange (E)					
MONDAY TO FRIDAY						MONDAY TO FRIDAY					
5.11	5.20	5.24	5.38	5.47	-	11.02	11.13	11.21	11.39	-	-
5.31	5.40	5.44	5.58	6.07	-	11.14	11.25	11.33	11.51	12.07	-
5.52	6.01	6.05	6.19	6.28	-	11.26	11.37	11.45	12.03	-	-
6.06	6.15	6.19	6.33	6.42	-	11.35	11.48	11.57	12.15	12.30	-
6.21	6.30	6.34	6.48	6.58	-	11.47	12.00	12.09	12.27	-	-
6.34	6.43	6.48	7.02	7.13	-	11.59	12.12	12.21	12.39	12.54	-
6.45	6.54	6.59	7.13	7.24	-	12.11	12.24	12.33	12.51	-	-
6.57	7.06	7.11	7.25	7.36	-	12.24	12.37	12.46	1.04	1.19	-
7.04	7.13	7.19	7.34	-	-	12.37	12.48	12.57	1.15	-	-
7.12	7.21	7.27	7.41	7.52	-	12.49	1.00	1.09	1.27	1.42	-
7.20	7.29	7.35	7.50	-	-	1.00	1.11	1.20	1.38	-	-
7.26	7.37	7.43	7.59	8.10	-	1.13	1.24	1.33	1.51	2.06	-
7.34	7.45	7.51	8.08	-	-	1.26	1.37	1.46	2.04	-	-
7.40	7.51	7.58	8.15	8.29	-	1.39	1.50	1.59	2.17	-	-
7.47	7.58	8.05	8.23	-	-	1.51	2.02	2.11	2.29	2.44	-
7.54	8.05	8.12	8.29	8.43	-	2.02	2.13	2.22	2.40	2.55	-
8.02	8.13	8.20	8.37	8.51	-	2.13	2.24	2.33	2.51	-	-
8.07	8.20	8.27	8.45	-	-	2.22	2.33	2.42	3.00	3.16	-
8.15	8.28	8.35	8.52	9.04	-	2.30	2.41	2.50	3.08	-	-
8.21	8.35	8.42	9.00	-	-	2.38	2.49	2.58	3.15	3.31	-
8.29	8.43	8.50	9.07	9.19	-	2.47	2.58	3.07	3.24	-	-
8.38	8.52	8.59	9.16	-	-	2.55	3.06	3.15	3.32	3.48	-
8.46	8.59	9.06	9.22	9.34	-	3.03	3.14	3.23	3.40	-	-
8.54	9.07	9.14	9.30	9.42	-	3.10	3.21	3.29	3.46	4.02	-
9.01	9.15	9.22	9.39	-	-	3.19	3.30	3.38	3.55	4.11	-
9.12	9.24	9.31	9.47	10.00	-	3.27	3.38	3.46	4.04	-	-
9.21	9.33	9.40	9.56	-	-	3.35	3.46	3.54	4.12	4.28	-
9.30	9.42	9.49	10.05	10.18	-	3.42	3.53	4.01	4.19	-	-
9.37	9.49	9.56	10.11	-	-	3.48	3.59	4.07	4.25	4.41	-
9.45	9.57	10.04	10.20	10.34	-	3.54	4.05	4.13	4.31	-	-
9.54	10.06	10.13	10.29	-	-	4.02	4.13	4.21	4.39	4.55	-
10.03	10.15	10.22	10.38	10.52	-	4.08	4.19	4.27	4.45	-	-
10.13	10.25	10.33	10.51	-	-	4.15	4.26	4.34	4.52	5.07	-
10.25	10.37	10.45	11.03	11.17	-	4.21	4.32	4.40	4.58	-	-
10.38	10.49	10.57	11.15	-	-	4.28	4.39	4.47	5.05	5.20	-
10.50	11.01	11.09	11.27	11.43	-						
CONTINUED ...						CONTINUED ...					

9 Granville/Alma St/UBC

From Boundary Loop or Commercial-Broadway Station westbound via Broadway. From September to April, some trips operate to UBC via Broadway, Alma, 10 Ave, University Blvd to UBC Exchange.

Boundary Loop #50901 Commercial-Broadway Station Bay 4 Broadway at Prince Edward #50849 (E) Broadway at Hemlock (E) #60552 Alma at 10 Ave (E) #50357 UBC Exchange (E)						Boundary Loop #50901 Commercial-Broadway Station Bay 4 Broadway at Prince Edward #50849 (E) Broadway at Hemlock (E) #60552 Alma at 10 Ave (E) #50357 UBC Exchange (E)					
MONDAY TO FRIDAY						MONDAY TO FRIDAY					
... CONTINUED						... CONTINUED					
4.35	4.46	4.54	5.12	5.27	-	11.05	11.12	11.18	11.32	11.41	-
4.42	4.53	5.01	5.18	-	-	11.20	11.27	11.33	11.47	11.56	-
4.48	5.00	5.08	5.26	5.41	-	11.35	11.42	11.48	12.02	12.11	-
4.55	5.07	5.15	5.34	-	-	11.46	11.53	11.57	12.07	-	-
5.02	5.14	5.22	5.40	5.55	-	11.57	12.04	12.08	12.22	12.31	-
5.10	5.22	5.30	5.49	-	-	12.12	12.19	12.23	12.37	12.46	-
5.17	5.29	5.37	5.55	6.09	-	12.26	12.33	12.37	12.47	-	-
5.25	5.37	5.45	6.02	6.15	-	12.41	12.48	12.52	1.06	-	-
5.34	5.45	5.53	6.09	-	-	12.52	12.59	1.03	1.17	-	-
5.39	5.51	5.59	6.14	6.28	-	1.07	1.14	1.18	1.28	-	-
5.44	5.56	6.04	6.19	6.33	-	1.23	1.30	1.34	1.48	-	-
5.51	6.03	6.11	6.25	6.38	-	1.48	1.55	1.59	2.09	-	-
5.58	6.10	6.18	6.33	6.47	-	1.59	2.06	2.10	2.20	-	-
6.07	6.18	6.26	6.41	6.53	-	2.30	2.37	2.41	2.51	-	-
6.15	6.26	6.34	6.49	7.01	-						
6.24	6.35	6.43	6.58	7.10	-						
6.33	6.44	6.52	7.07	7.19	-						
6.45	6.55	7.02	7.17	7.29	-						
6.55	7.05	7.12	7.27	7.39	-						
7.06	7.16	7.23	7.37	-	-						
7.20	7.29	7.36	7.50	8.01	-						
7.35	7.44	7.51	8.05	8.16	-						
7.50	7.59	8.06	8.20	8.31	-						
8.05	8.14	8.21	8.35	8.46	-						
8.19	8.28	8.35	8.49	9.00	-						
8.34	8.43	8.50	9.04	9.15	-						
8.48	8.57	9.04	9.18	9.29	-						
9.04	9.13	9.20	9.34	9.45	-						
9.19	9.28	9.35	9.49	10.00	-						
9.34	9.43	9.50	10.04	10.15	-						
9.50	9.58	10.05	10.19	10.29	-						
10.05	10.13	10.20	10.34	10.44	-						
10.19	10.27	10.34	10.48	10.58	-						
10.33	10.41	10.48	11.02	11.12	-						
10.50	10.57	11.03	11.17	11.26	-						
CONTINUED ...						CONTINUED ...					

Downtown Vancouver Section of Routes





9 Granville/Alma St/UBC

From Boundary Loop or Commercial-Broadway Station westbound via Broadway.

Boundary Loop #50901 Commercial-Broadway Station Bay 4 Broadway at Prince Edward #50849 (E) Broadway at Hemlock (E) #60552 Alma at 10 Ave (E) #50357 UBC Exchange (E)						Boundary Loop #50901 Commercial-Broadway Station Bay 4 Broadway at Prince Edward #50849 (E) Broadway at Hemlock (E) #60552 Alma at 10 Ave (E) #50357 UBC Exchange (E)					
SATURDAY						SATURDAY					
5.13 5.21 5.25 5.39 5.47 -						... CONTINUED					
5.33 5.41 5.45 5.59 6.08 -						4.30 4.42 4.49 5.06 5.19 -					
5.54 6.02 6.06 6.20 6.29 -						4.40 4.52 4.59 5.16 5.29 -					
6.14 6.22 6.26 6.40 6.49 -						4.50 5.02 5.09 5.26 5.39 -					
6.34 6.42 6.46 7.00 7.09 -						5.00 5.12 5.19 5.36 5.49 -					
6.55 7.03 7.07 7.21 7.30 -						5.10 5.22 5.29 5.46 5.59 -					
7.08 7.16 7.20 7.34 7.44 -						5.20 5.32 5.39 5.56 6.09 -					
7.23 7.31 7.35 7.49 8.00 -						5.30 5.42 5.49 6.06 6.19 -					
7.36 7.46 7.50 8.04 8.15 -						5.39 5.51 5.58 6.15 6.27 -					
7.51 8.01 8.05 8.20 8.31 -						5.49 6.01 6.08 6.25 6.37 -					
8.04 8.14 8.20 8.35 8.46 -						5.58 6.10 6.17 6.34 6.46 -					
8.18 8.28 8.35 8.50 9.01 -						6.08 6.20 6.27 6.44 6.56 -					
8.33 8.43 8.50 9.06 9.18 -						6.17 6.29 6.36 6.53 7.05 -					
8.48 8.58 9.05 9.21 9.33 -						6.27 6.39 6.46 7.03 7.15 -					
9.03 9.13 9.20 9.36 9.48 -						6.39 6.49 6.56 7.13 7.25 -					
9.17 9.27 9.34 9.51 10.03 -						6.51 7.01 7.08 7.25 7.37 -					
9.32 9.42 9.49 10.06 10.18 -						7.03 7.13 7.20 7.37 7.49 -					
9.42 9.54 10.01 10.18 10.30 -						7.15 7.25 7.32 7.49 8.01 -					
9.54 10.06 10.13 10.30 10.42 -						7.27 7.37 7.44 8.01 8.13 -					
10.06 10.18 10.25 10.42 10.54 -						7.40 7.49 7.56 8.11 8.23 -					
10.17 10.30 10.37 10.54 11.09 -						7.52 8.01 8.08 8.23 8.35 -					
10.29 10.42 10.49 11.06 11.21 -						8.04 8.13 8.20 8.35 8.47 -					
10.41 10.54 11.01 11.18 11.33 -						8.18 8.27 8.34 8.49 9.01 -					
10.53 11.06 11.13 11.30 11.45 -						8.33 8.42 8.49 9.04 9.16 -					
11.05 11.18 11.25 11.42 11.57 -						8.48 8.56 9.03 9.18 9.30 -					
11.16 11.29 11.37 11.55 12.10 -						9.03 9.11 9.18 9.33 9.45 -					
11.28 11.41 11.49 12.07 12.22 -						9.18 9.26 9.33 9.48 10.00 -					
11.39 11.52 12.01 12.19 12.34 -						9.33 9.41 9.48 10.03 10.15 -					
11.51 12.04 12.13 12.31 12.46 -						9.48 9.56 10.03 10.17 10.28 -					
12.03 12.16 12.25 12.43 12.58 -						10.02 10.10 10.17 10.31 10.42 -					
12.15 12.28 12.37 12.55 1.10 -						10.17 10.25 10.32 10.46 10.57 -					
12.27 12.40 12.49 1.07 1.22 -						10.31 10.39 10.46 11.00 11.11 -					
12.39 12.52 1.01 1.19 1.34 -						10.47 10.55 11.01 11.13 11.24 -					
12.51 1.04 1.13 1.31 1.46 -						11.01 11.09 11.15 11.27 11.38 -					
1.03 1.16 1.25 1.43 1.58 -						11.16 11.24 11.30 11.42 11.53 -					
1.15 1.28 1.37 1.55 2.10 -						11.31 11.39 11.45 11.57 12.08 -					
1.27 1.40 1.49 2.07 2.22 -						11.45 11.53 11.59 12.11 12.22 -					
1.38 1.52 2.01 2.19 2.34 -						12.00 12.08 12.14 12.26 12.37 -					
1.48 2.02 2.11 2.29 2.44 -						12.14 12.22 12.28 12.40 12.51 -					
1.58 2.12 2.21 2.39 2.54 -						12.28 12.36 12.41 12.53 -					
2.08 2.22 2.31 2.49 3.04 -						12.41 12.49 12.54 1.04 -					
2.18 2.32 2.41 2.59 3.14 -						12.54 1.02 1.07 1.19 -					
2.28 2.42 2.51 3.09 3.24 -						1.08 1.16 1.20 1.30 -					
2.38 2.52 3.01 3.19 3.32 -						1.22 1.30 1.35 1.47 -					
2.48 3.02 3.11 3.29 3.42 -						1.37 1.45 1.49 1.59 -					
2.58 3.12 3.21 3.39 3.52 -						2.01 2.09 2.13 2.22 -					
3.08 3.22 3.31 3.49 4.02 -						2.29 2.37 2.41 2.50 -					
3.18 3.32 3.41 3.59 4.12 -											
3.28 3.42 3.51 4.09 4.22 -											
3.38 3.52 4.01 4.18 4.31 -											
3.47 4.01 4.10 4.27 4.40 -											
3.59 4.13 4.20 4.37 4.50 -											
4.09 4.22 4.29 4.46 4.59 -											
4.19 4.32 4.39 4.56 5.09 -											
CONTINUED ...											

9 Granville/Alma St/UBC

From Boundary Loop or Commercial-Broadway Station westbound via Broadway.

Boundary Loop #50901 Commercial-Broadway Station Bay 4 Broadway at Prince Edward #50849 (E) Broadway at Hemlock (E) #60552 Alma at 10 Ave (E) #50357 UBC Exchange (E)					Boundary Loop #50901 Commercial-Broadway Station Bay 4 Broadway at Prince Edward #50849 (E) Broadway at Hemlock (E) #60552 Alma at 10 Ave (E) #50357 UBC Exchange (E)				
SUNDAY & HOLIDAYS					SUNDAY & HOLIDAYS				
- - - 5.25 5.35 -					... CONTINUED				
- - - 5.48 5.58 -					4.10 4.21 4.28 4.44 4.57 -				
5.46 5.54 5.58 6.10 6.17 -					4.20 4.31 4.38 4.54 5.07 -				
6.05 6.13 6.17 6.29 6.36 -					4.30 4.41 4.48 5.04 5.17 -				
6.28 6.36 6.40 6.52 6.59 -					4.40 4.51 4.58 5.14 5.26 -				
6.48 6.56 7.00 7.13 7.21 -					4.50 5.01 5.08 5.24 5.36 -				
7.08 7.16 7.20 7.33 7.41 -					5.00 5.11 5.18 5.34 5.46 -				
7.28 7.36 7.40 7.53 8.01 -					5.10 5.21 5.28 5.44 5.56 -				
7.44 7.52 7.57 8.10 8.18 -					5.20 5.31 5.38 5.54 6.06 -				
7.59 8.07 8.12 8.25 8.33 -					5.30 5.41 5.48 6.03 6.15 -				
8.14 8.22 8.27 8.40 8.49 -					5.42 5.51 5.58 6.12 6.24 -				
8.29 8.37 8.42 8.55 9.04 -					5.57 6.06 6.13 6.27 6.39 -				
8.43 8.53 8.58 9.11 9.21 -					6.05 6.14 6.20 6.34 -				
8.58 9.08 9.13 9.26 9.36 -					6.12 6.21 6.27 6.41 6.53 -				
9.12 9.22 9.29 9.44 9.54 -					6.27 6.36 6.42 6.56 7.08 -				
9.28 9.38 9.45 10.00 10.10 -					6.36 6.45 6.51 7.05 -				
9.44 9.54 10.01 10.16 10.27 -					6.44 6.53 6.59 7.13 7.25 -				
9.59 10.09 10.16 10.31 10.42 -					6.59 7.08 7.14 7.28 7.40 -				
10.14 10.24 10.31 10.46 10.57 -					7.14 7.23 7.29 7.43 7.55 -				
10.29 10.39 10.46 11.01 11.12 -					7.28 7.37 7.43 7.57 8.09 -				
10.40 10.50 10.57 11.13 11.25 -					7.43 7.51 7.57 8.10 8.21 -				
10.52 11.02 11.09 11.25 11.37 -					7.57 8.05 8.11 8.24 8.35 -				
11.02 11.12 11.19 11.35 11.47 -					8.12 8.20 8.26 8.39 8.50 -				
11.12 11.22 11.29 11.45 11.57 -					8.27 8.35 8.41 8.54 9.04 -				
11.22 11.32 11.39 11.55 12.07 -					8.42 8.50 8.56 9.09 9.19 -				
11.32 11.42 11.49 12.05 12.17 -					8.58 9.06 9.11 9.24 9.34 -				
11.42 11.52 11.59 12.15 12.27 -					9.12 9.20 9.25 9.38 9.48 -				
11.52 12.02 12.09 12.25 12.37 -					9.27 9.35 9.40 9.53 10.03 -				
12.03 12.13 12.20 12.36 12.48 -					9.42 9.50 9.55 10.08 10.18 -				
12.10 12.22 12.30 12.46 12.58 -					9.57 10.05 10.09 10.22 10.30 -				
12.20 12.32 12.40 12.56 1.08 -					10.11 10.19 10.23 10.36 10.44 -				
12.29 12.41 12.49 1.05 1.17 -					10.26 10.34 10.38 10.49 10.58 -				
12.39 12.51 12.59 1.15 1.28 -					10.41 10.49 10.53 11.06 11.14 -				
12.49 1.01 1.09 1.25 1.38 -					10.56 11.04 11.08 11.20 11.28 -				
12.59 1.11 1.19 1.35 1.48 -					11.11 11.19 11.23 11.35 11.43 -				
1.10 1.22 1.29 1.45 1.58 -					11.26 11.34 11.38 11.48 11.57 -				
1.20 1.32 1.39 1.55 2.08 -					11.41 11.49 11.53 12.05 12.13 -				
1.30 1.42 1.49 2.05 2.18 -					11.56 12.04 12.08 12.19 12.27 -				
1.40 1.52 1.59 2.15 2.28 -					12.11 12.19 12.23 12.34 12.42 -				
1.50 2.02 2.09 2.25 2.38 -					12.26 12.34 12.38 12.49 -				
2.00 2.12 2.19 2.35 2.48 -					12.41 12.49 12.53 1.03 -				
2.10 2.22 2.29 2.45 2.58 -					1.01 1.09 1.13 1.23 -				
2.20 2.32 2.39 2.55 3.08 -					1.21 1.29 1.33 1.43 -				
2.30 2.42 2.49 3.05 3.18 -					1.40 1.48 1.52 2.03 -				
2.40 2.52 2.59 3.15 3.28 -					2.00 2.08 2.12 2.23 -				
2.50 3.02 3.09 3.25 3.38 -					2.20 2.28 2.32 2.43 -				
3.00 3.12 3.19 3.35 3.48 -									
3.09 3.21 3.28 3.44 3.57 -									
3.19 3.31 3.38 3.54 4.07 -									
3.29 3.41 3.48 4.04 4.17 -									
3.39 3.51 3.58 4.14 4.27 -									
3.49 4.01 4.08 4.24 4.37 -									
3.59 4.11 4.18 4.34 4.47 -									
CONTINUED ...									

9 Boundary Loop

From Broadway/Alma or Broadway/Granville eastbound via Broadway. From September to April, some trips operate from UBC via University Blvd, 10 Ave, Alma, Broadway, then regular route.

UBC Exchange Bay 9	Broadway at Alma #50315	Broadway at Fir #50871	Broadway at Kingsway #50772	Commercial-Broadway Station Bay 1 (E)	Boundary Loop (E)
MONDAY TO FRIDAY					
-	-	4.39	4.53	4.57	5.06
-	-	4.57	5.11	5.15	5.24
-	-	5.17	5.31	5.35	5.44
-	5.24	5.34	5.48	5.52	6.01
-	-	5.46	6.00	6.04	6.13
-	-	5.48	5.58	6.12	6.27
-	6.00	6.10	6.24	6.29	6.39
-	6.13	6.23	6.37	6.42	6.52
-	6.19	6.29	6.43	6.48	6.58
-	-	6.37	6.51	6.56	7.06
-	6.34	6.44	6.58	7.03	7.13
-	-	6.51	7.06	7.11	7.21
-	6.48	6.58	7.13	7.18	7.28
-	6.52	7.02	7.17	7.23	7.34
-	-	7.10	7.25	7.31	7.42
-	7.04	7.15	7.30	7.37	7.49
-	7.09	7.20	7.35	7.42	7.54
-	7.15	7.26	7.41	7.48	8.00
-	7.22	7.33	7.49	7.56	8.08
-	7.30	7.41	7.57	8.04	8.16
-	-	7.48	8.04	8.11	8.23
-	7.44	7.56	8.12	8.19	8.31
-	-	8.04	8.20	8.27	8.39
-	8.00	8.12	8.28	8.35	8.49
-	-	8.21	8.37	8.44	8.56
-	8.18	8.30	8.47	8.54	9.07
-	-	8.39	8.56	9.02	9.14
-	8.36	8.48	9.05	9.12	9.25
-	-	8.57	9.14	9.20	9.32
-	8.53	9.05	9.22	9.28	9.40
-	-	9.13	9.30	9.36	9.48
-	9.10	9.22	9.39	9.45	9.57
-	-	9.31	9.48	9.54	10.06
-	9.28	9.40	9.57	10.03	10.15
-	-	9.52	10.09	10.15	10.27
-	9.51	10.03	10.20	10.26	10.38
CONTINUED ...					

9 Boundary Loop

From Broadway/Alma or Broadway/Granville eastbound via Broadway. From September to April, some trips operate from UBC via University Blvd, 10 Ave, Alma, Broadway, then regular route.

UBC Exchange Bay 9	Broadway at Alma #50315	Broadway at Fir #50871	Broadway at Kingsway #50772	Commercial-Broadway Station Bay 1 (E)	Boundary Loop (E)
MONDAY TO FRIDAY					
-	-	3.29	3.44	4.04	4.13 4.28
-	-	3.51	4.11	4.19	4.34
-	3.42	3.57	4.17	4.26	4.41
-	-	4.04	4.25	4.33	4.47
-	3.57	4.12	4.33	4.42	4.57
-	-	4.19	4.40	4.48	5.02
-	4.12	4.27	4.48	4.57	5.12
-	4.20	4.35	4.56	5.05	5.20
-	-	4.42	5.03	5.12	5.27
-	4.36	4.51	5.10	5.19	5.34
-	-	4.55	5.14	5.23	5.38
-	4.48	5.03	5.22	5.31	5.46
-	-	5.10	5.29	5.38	5.53
-	5.03	5.18	5.37	5.46	6.01
-	-	5.26	5.45	5.53	6.07
-	5.21	5.36	5.55	6.04	6.19
-	-	5.47	6.06	6.14	6.28
-	5.42	5.57	6.16	6.24	6.38
-	-	6.08	6.25	6.32	6.45
-	6.09	6.23	6.40	6.47	7.01
-	6.24	6.38	6.55	7.02	7.15
-	6.39	6.53	7.10	7.17	7.30
-	6.55	7.08	7.25	7.32	7.45
-	7.10	7.23	7.40	7.47	8.00
-	7.25	7.38	7.54	8.01	8.14
-	7.40	7.53	8.09	8.16	8.29
-	7.56	8.08	8.24	8.30	8.42
-	8.11	8.23	8.39	8.45	8.57
-	8.26	8.38	8.53	8.59	9.11
-	8.41	8.53	9.08	9.14	9.26
-	8.56	9.08	9.23	9.29	9.41
-	9.11	9.23	9.38	9.44	9.56
-	9.26	9.38	9.53	9.59	10.11
-	9.41	9.53	10.08	10.14	10.26
-	9.56	10.08	10.23	10.29	10.39
CONTINUED ...					

9 Boundary Loop

From Broadway/Alma or Broadway/Granville eastbound via Broadway

UBC Exchange Bay 9	Broadway at Alma #50315	Broadway at Fir #50871	Broadway at Kingsway #50772	Commercial-Broadway Station Bay 1 (E)	Boundary Loop (E)
SATURDAY					
-	-	4.43	4.56	5.00	5.08
-	-	5.03	5.16	5.20	5.28
-	5.14	5.23	5.36	5.40	5.48
-	-	5.44	5.57	6.01	6.09
-	5.53	6.02	6.15	6.20	6.29
-	6.14	6.23	6.36	6.41	6.50
-	-	6.34	6.47	6.52	7.01
-	6.36	6.45	6.58	7.03	7.12
-	6.50	7.00	7.14	7.19	7.28
-	7.05	7.15	7.29	7.34	7.43
-	7.20	7.30	7.44	7.49	7.58
-	7.34	7.44	7.58	8.03	8.12
-	7.48	7.58	8.12	8.17	8.26
-	8.02	8.12	8.26	8.32	8.42
-	8.15	8.26	8.40	8.46	8.56
-	8.29	8.40	8.54	9.00	9.10
-	8.42	8.53	9.07	9.13	9.24
-	-	9.02	9.18	9.24	9.35
-	8.58	9.09	9.25	9.31	9.42
-	9.10	9.21	9.37	9.43	9.54
-	9.21	9.33	9.50	9.56	10.07
-	9.33	9.45	10.02	10.08	10.19
-	9.45	9.57	10.14	10.20	10.31
-	9.56	10.09	10.26	10.33	10.45
-	10.07	10.20	10.37	10.44	10.56
-	10.18	10.31	10.49	10.56	11.08
-	10.30	10.43	11.01	11.08	11.20
-	10.42	10.55	11.13	11.20	11.32
-	10.52	11.06	11.24	11.31	11.45
-	11.04	11.18	11.36	11.43	11.57
-	11.16	11.30	11.49	11.56	12.10
-	11.28	11.42	12.01	12.08	12.22
-	11.40	11.54	12.13	12.20	12.34
-	-	12.01	12.20	12.27	12.40
-	11.54	12.08	12.27	12.34	12.48
-	12.06	12.20	12.39	12.46	1.00
-	12.17	12.32	12.51	12.58	1.12
-	12.29	12.44	1.03	1.10	1.24
-	12.41	12.56	1.15	1.22	1.36
-	12.53	1.08	1.27	1.34	1.48
-	1.05	1.20	1.39	1.46	2.00
-	1.15	1.30	1.49	1.56	2.10
-	1.25	1.40	1.59	2.06	2.20
-	1.35	1.50	2.09	2.16	2.30
-	1.45	2.00	2.19	2.26	2.40
-	1.55	2.10	2.29	2.36	2.50
-	2.05	2.20	2.39	2.46	3.00
-	2.15	2.30	2.49	2.57	3.11
-	2.25	2.40	2.59	3.07	3.21
-	2.35	2.50	3.09	3.17	3.31
-	2.45	3.00	3.19	3.27	3.41
-	2.55	3.10	3.29	3.37	3.51
-	3.05	3.20	3.39	3.47	4.01
-	3.15	3.30	3.49	3.57	4.11
CONTINUED ...					
SATURDAY					
... CONTINUED					
-	-	3.25	3.40	3.59	4.07 4.21
-	-	3.35	3.50	4.09	4.17 4.31
-	-	3.45	4.00	4.19	4.27 4.41
-	-	3.55	4.10	4.29	4.37 4.51
-	-	4.05	4.20	4.39	4.47 5.01
-	-	4.15	4.30	4.49	4.57 5.11
-	-	4.25	4.40	4.59	5.07 5.21
-	-	4.35	4.50	5.09	5.17 5.31
-	-	4.46	5.00	5.18	5.26 5.40
-	-	4.56	5.10	5.28	5.36 5.50
-	-	5.06	5.20	5.38	5.46 6.00
-	-	5.17	5.30	5.48	5.56 6.10
-	-	5.27	5.40	5.58	6.06 6.20
-	-	5.39	5.52	6.10	6.18 6.32
-	-	5.51	6.04	6.22	6.30 6.44
-	-	6.03	6.16	6.34	6.42 6.56
-	-	6.15	6.28	6.46	6.54 7.08
-	-	6.27	6.40	6.58	7.04 7.16
-	-	6.40	6.53	7.11	7.17 7.29
-	-	6.56	7.08	7.26	7.32 7.43
-	-	7.11	7.23	7.41	7.47 7.58
-	-	7.26	7.38	7.55	8.01 8.12
-	-	7.41	7.53	8.10	8.16 8.27
-	-	7.56	8.08	8.24	8.30 8.41
-	-	8.11	8.23	8.39	8.45 8.56
-	-	8.26	8.38	8.54	9.00 9.11
-	-	8.41	8.53	9.09	9.15 9.26
-	-	8.57	9.08	9.24	9.30 9.41
-	-	9.12	9.23	9.39	9.45 9.56
-	-	9.27	9.38	9.54	10.00 10.11
-	-	9.42	9.53	10.09	10.15 10.26
-	-	9.57	10.08	10.23	10.29 10.40
-	-	10.11	10.22	10.37	10.43 10.54
-	-	10.26	10.37	10.52	10.58 11.09
-	-	10.41	10.52	11.07	11.13 11.24
-	-	10.56	11.07	11.21	11.27 11.38
-	-	11.11	11.22	11.36	11.42 11.53
-	-	11.26	11.37	11.51	11.57 12.08
-	-	11.40	11.51	12.05	12.11 12.22
-	-	11.54	12.05	12.19	12.24 12.34
-	-	12.08	12.19	12.33	12.38 12.48
-	-	12.22	12.33	12.47	12.52 1.02
-	-	12.37	12.48	1.02	1.07 1.17
-	-	-	1.03	1.17	1.21 1.30
-	-	-	1.29	1.43	1.47 1.56
-	-	-	1.57	2.11	2.15 2.24

9 Boundary Loop

From Broadway/Alma or Broadway/Granville eastbound via Broadway

UBC Exchange Bay 9	Broadway at Alma #50315	Broadway at Fir #50871	Broadway at Kingsway #50772	Commercial-Broadway Station Bay 1 (E)	Boundary Loop (E)
SUNDAY & HOLIDAYS					
-	-	-	-	-	-
-	-	5.16	5.29	5.33	5.41
-	5.26	5.35	5.48	5.52	6.00
-	5.49	5.58	6.11	6.15	6.23
-	6.09	6.18	6.31	6.35	6.43
-	6.29	6.38	6.51	6.55	7.03
-	6.45	6.54	7.07	7.12	7.21
-	-	7.08	7.22	7.27	7.36
-	7.14	7.23	7.37	7.42	7.51
-	-	7.38	7.52	7.57	8.06
-	7.44	7.53	8.07	8.12	8.21
-	7.59	8.08	8.22	8.27	8.36
-	8.12	8.22	8.36	8.41	8.50
-	8.26	8.36	8.51	8.57	9.07
-	8.41	8.52	9.07	9.13	9.23
-	8.56	9.07	9.22	9.28	9.38
-	9.11	9.22	9.37	9.43	9.53
-	9.26	9.37	9.52	9.58	10.09
-	9.41	9.52	10.07	10.13	10.24
-	9.50	10.02	10.18	10.24	10.35
-	10.00	10.12	10.28	10.34	10.45
-	10.09	10.21	10.37	10.43	10.54
-	10.18	10.30	10.47	10.53	11.05
-	10.28	10.40	10.57	11.03	11.15
-	10.38	10.50	11.07	11.13	11.25
-	10.48	11.00	11.17	11.23	11.35
-	10.58	11.10	11.27	11.33	11.45
-	11.08	11.20	11.37	11.43	11.55
-	11.17	11.29	11.46	11.52	12.04
-	11.26	11.38	11.55	12.01	12.13
-	11.36	11.48	12.05	12.11	12.23
-	11.45	11.57	12.14	12.20	12.32
-	11.54	12.07	12.24	12.31	12.44
-	12.04	12.17	12.34	12.41	12.54
-	12.14	12.27	12.44	12.51	1.04
-	12.24	12.37	12.54	1.01	1.14
-	12.34	12.47	1.04	1.11	1.24
-	12.44	12.57	1.14	1.21	1.34
-	12.54	1.07	1.24	1.31	1.44
-	1.04	1.17	1.34	1.41	1.54
-	1.14	1.27	1.44	1.51	2.04
-	1.23	1.37	1.55	2.02	2.15
-	1.33	1.47	2.05	2.12	2.25
-	1.43	1.57	2.15	2.22	2.35
-	1.53	2.07	2.25	2.32	2.45
-	2.03	2.17	2.35	2.42	2.55
-	2.12	2.26	2.44	2.51	3.04
-	2.22	2.36	2.53	3.00	3.13
-	2.32	2.46	3.03	3.10	3.23
-	2.42	2.56	3.13	3.20	3.33
-	2.52	3.06	3.23	3.30	3.43
-	3.02	3.16	3.33	3.40	3.53
-	3.12	3.26	3.43	3.50	4.03
CONTINUED ...					
SUNDAY & HOLIDAYS					
... CONTINUED					
-	-	3.22	3.36	3.53	4.00 4.13
-	-	3.32	3.46	4.03	4.10 4.24
-	-	3.42	3.56	4.13	4.20 4.34
-	-	3.53	4.07	4.24	4.31 4.45
-	-	4.03	4.17	4.34	4.41 4.55
-	-	4.13	4.27	4.44	4.51 5.05
-	-	4.23	4.37	4.54	5.01 5.14
-	-	4.33	4.47	5.04	5.11 5.24
-	-	4.43	4.57	5.14	5.21 5.34
-	-	4.55	5.08	5.25	5.32 5.45
-	-	5.05	5.18	5.35	5.42 5.55
-	-	5.15	5.28	5.45	5.52 6.05
-	-	5.25	5.38	5.55	6.02 6.15
-	-	5.35	5.48	6.05	6.12 6.24
-	-	5.48	6.01	6.18	6.25 6.37
-	-	6.04	6.17	6.34	6.41 6.53
-	-	6.20	6.33	6.50	6.56 7.08
-	-	6.35	6.48	7.05	7.11 7.23
-	-	6.52	7.04	7.19	7.25 7.37
-	-	7.07	7.19	7.34	7.40 7.52
-	-	7.22	7.34	7.49	7.55 8.07
-	-	7.37	7.49	8.04	8.10 8.22
-	-	7.52	8.04	8.19	8.25 8.37
-	-	8.07	8.19	8.34	8.40 8.52
-	-	8.22	8.34	8.49	8.55 9.05
-	-	8.37	8.49	9.04	9.10 9.20
-	-	8.54	9.05	9.20	9.26 9.36
-	-	9.09	9.20	9.35	9.41 9.51
-	-	9.24	9.35	9.50	9.56 10.06
-	-	9.39	9.50	10.05	10.11 10.21
-	-	9.54	10.05	10.20	10.26 10.36
-	-	10.09	10.19	10.34	10.40 10.50
-	-	10.24	10.34	10.49	10.55 11.05
-	-	10.39	10.49	11.04	11.10 11.20
-	-	10.55	11.04	11.19	11.24 11.33
-	-	11.10	11.19	11.34	11.39 11.48
-	-	11.25	11.34	11.49	11.54 12.03
-	-	11.40	11.49	12.04	12.09 12.18
-	-	12.00	12.09	12.22	12.27 12.36
-	-	12.20	12.29	12.42	12.47 12.56
-	-	12.40	12.49	1.02	1.07 1.16
-	-	-	1.12	1.25	1.28 1.35
-	-	-	1.32	1.45	1.48 1.55
-	-	-	1.52	2.05	2.08 2.15

10 Waterfront Station

From Marine Drive Station via Cambie, Marine, Granville (except after 9:00 PM Friday, Saturday and Sunday via Granville, Seymour) then all trips via Cordova (Waterfront Station), Richards to Hastings.

Marine Drive Station Bay 1	Marpole Loop Bay 4	Granville at 41 Ave #56125	Granville at 7 Ave (E) #50217	Richards at Hastings (E)	Marine Drive Station Bay 1	Marpole Loop Bay 4	Granville at 41 Ave #56125	Granville at 7 Ave (E) #50217	Richards at Hastings (E)	Marine Drive Station Bay 1	Marpole Loop Bay 4	Granville at 41 Ave #56125	Granville at 7 Ave (E) #50217	Richards at Hastings (E)	
MON TO FRI					MON TO FRI					MON TO FRI					
4.02	4.08	4.18	4.26	4.38	... CONTINUED	10.46	10.52	11.05	11.16	11.33	8.11	8.19	8.31	8.42	8.59
4.22	4.28	4.38	4.46	4.58	11.01	11.07	11.20	11.31	11.48	8.30	8.38	8.50	9.00	9.15	
4.42	4.48	4.58	5.06	5.18	11.15	11.21	11.35	11.46	12.03	8.45	8.53	9.05	9.15	9.30	
-	4.51	5.00	5.09	5.21	11.30	11.36	11.50	12.01	12.18	9.00	9.08	9.20	9.30	9.45	
-	4.54	5.03	5.13*	-	11.44	11.50	12.04	12.15	12.33	9.18	9.24	9.36	9.46	10.00	
-	5.07	5.16	5.25	5.37	11.59	12.05	12.19	12.30	12.48	9.38	9.44	9.56	10.06	10.20	
-	5.08	5.18	5.26	5.38	12.14	12.20	12.34	12.45	1.03	9.58	10.04	10.16	10.26	10.40	
-	5.16	5.25	5.35*	-	12.29	12.35	12.49	1.00	1.18	10.18	10.24	10.36	10.46	11.00	
-	5.21	5.30	5.39	5.51	12.44	12.50	1.04	1.15	1.33	10.38	10.44	10.56	11.06	11.20	
5.19	5.25	5.35	5.43	5.55	12.59	1.05	1.19	1.30	1.48	10.58	11.04	11.16	11.26	11.40	
5.30	5.36	5.46	5.55	6.08	1.13	1.19	1.33	1.46	2.03	11.22	11.28	11.38	11.48	12.02	
5.45	5.51	6.01	6.10	6.23	1.28	1.34	1.48	2.01	2.18	11.52	11.58	12.08	12.18	12.32	
5.56	6.02	6.13	6.22	6.35	1.43	1.49	2.03	2.16	2.33	12.22	12.28	12.38	12.48	1.02	
-	6.06	6.16	6.26*	-	1.58	2.04	2.18	2.31	2.48	12.52	12.58	1.08	1.18	1.32	
6.08	6.14	6.25	6.34	6.47	2.12	2.18	2.32	2.45	3.02						
-	6.26	6.36	6.46*	-	2.26	2.32	2.46	2.59	3.16						
6.20	6.26	6.37	6.46	6.59	2.41	2.47	3.01	3.14	3.31						
6.32	6.38	6.49	6.58	7.11	2.56	3.02	3.16	3.29	3.46						
6.41	6.47	6.59	7.09	7.23	3.08	3.14	3.28	3.41	3.58						
6.53	6.59	7.11	7.21	7.35	3.18	3.26	3.40	3.53	4.10						
-	7.02	7.13	7.24	7.38	3.31	3.39	3.53	4.06	4.23						
7.04	7.10	7.22	7.32	7.47	3.41	3.51	4.05	4.18	4.36						
7.14	7.20	7.32	7.42	7.57	3.53	4.03	4.17	4.30	4.48						
-	7.17	7.29	7.41*	-	4.06	4.16	4.30	4.43	5.01						
7.24	7.30	7.42	7.52	8.07	4.18	4.28	4.42	4.55	5.13						
7.33	7.39	7.51	8.01	8.17	4.30	4.40	4.54	5.06	5.25						
7.43	7.49	8.01	8.11	8.27	4.42	4.52	5.06	5.18	5.37						
-	7.53	8.04	8.15	8.31	4.55	5.05	5.19	5.31	5.50						
7.52	7.58	8.11	8.21	8.37	5.08	5.18	5.32	5.44	6.02						
8.00	8.06	8.19	8.31	8.47	5.21	5.31	5.45	5.57	6.15						
8.10	8.16	8.29	8.41	8.57	5.35	5.45	5.59	6.11	6.29						
8.20	8.26	8.39	8.51	9.07	5.52	6.02	6.14	6.25	6.43						
8.32	8.38	8.51	9.03	9.19	6.07	6.17	6.29	6.40	6.58						
8.46	8.52	9.05	9.17	9.33	6.23	6.33	6.45	6.56	7.13						
9.01	9.07	9.20	9.32	9.48	6.38	6.48	7.00	7.11	7.28						
9.16	9.22	9.35	9.47	10.03	6.54	7.04	7.16	7.27	7.44						
9.32	9.38	9.51	10.02	10.18	7.09	7.19	7.31	7.42	7.59						
9.47	9.53	10.06	10.17	10.33	7.26	7.34	7.46	7.57	8.14						
10.02	10.08	10.21	10.32	10.48	7.41	7.49	7.61	7.72	8.29						
10.16	10.22	10.35	10.46	11.03	7.56	8.04	8.16	8.27	8.44						
10.31	10.37	10.50	11.01	11.18	CONTINUED ...	CONTINUED ...									

* Trip terminates at Davie St and Howe St.

10 Waterfront Station

Marine Drive Station to Richards at Hastings
Refer to Monday to Friday for Routing

Marine Drive Station Bay 1	Marpole Loop Bay 4	Granville at 41 Ave #56125	Granville at 7 Ave (E) #50217	Richards at Hastings (E)	Marine Drive Station Bay 1	Marpole Loop Bay 4	Granville at 41 Ave #56125	Granville at 7 Ave (E) #50217	Richards at Hastings (E)	Marine Drive Station Bay 1	Marpole Loop Bay 4	Granville at 41 Ave #56125	Granville at 7 Ave (E) #50217	Richards at Hastings (E)
SATURDAY					SATURDAY					SUNDAY & HOLIDAYS				
4.32	4.38	4.47	4.56	5.08	... CONTINUED	12.34	12.40	12.53	1.04	1.20				
4.52	4.58	5.07	5.16	5.28	6.56	7.03	7.17	7.29	7.47	12.47	12.53	1.06	1.18	1.35
5.11	5.17	5.26	5.35	5.47	7.12	7.19	7.32	7.44	8.02	1.02	1.08	1.21	1.33	1.50
5.32	5.38	5.47	5.56	6.08	7.27	7.34	7.47	7.59	8.17	1.17	1.23	1.36	1.48	2.05
5.52	5.58	6.07	6.16	6.28	7.41	7.48	8.01	8.13	8.31	1.32	1.38	1.51	2.03	2.20
6.10	6.16	6.25	6.35	6.48	7.55	8.02	8.15	8.27	8.45	1.47	1.53	2.06	2.18	2.35
6.26	6.32	6.41	6.51	7.04	8.09	8.16	8.29	8.41	8.59	2.02	2.08	2.21	2.33	2.50
6.41	6.47	6.56	7.06	7.19	8.30	8.37	8.50	9.01	9.18	2.17	2.23	2.36	2.48	3.05
6.54	7.00	7.10	7.20	7.33	8.50	8.57	9.10	9.21	9.38	2.31	2.37	2.50	3.03	3.20
7.08	7.14	7.24	7.34	7.47	9.10	9.17	9.30	9.41	9.58	2.47	2.53	3.05	3.18	3.35
7.22	7.28	7.39	7.49	8.02	9.30	9.37	9.50	10.01	10.18	3.02	3.08	3.20	3.33	3.50
7.35	7.41	7.52	8.02	8.17	10.10	10.17	10.30	10.41	10.58	3.18	3.24	3.36	3.49	4.05
7.50	7.56	8.07	8.17	8.32	10.36	10.43	10.54	11.05	11.20	3.34	3.40	3.52	4.04	4.20
8.05	8.11	8.22	8.32	8.47	10.56	11.03	11.14	11.25	11.40	3.49	3.55	4.07	4.19	4.35
8.20	8.26	8.37	8.47	9.02	11.22	11.29	11.40	11.50	12.05	4.03	4.09	4.22	4.34	4.50
8.35	8.41	8.52	9.02	9.17	11.52	11.59	12.10	12.20	12.35	4.19	4.25	4.38	4.49	5.05
8.48	8.54	9.05	9.17	9.32	12.24	12.31	12.42	12.51	1.05	4.34	4.40	4.53	5.04	5.20
9.03	9.09	9.20	9.32	9.47	12.54	1.01	1.12	1.21	1.35	4.49	4.55	5.08	5.19	5.35
9.17	9.23	9.34	9.46	10.02						5.04	5.10	5.23	5.34	5.50
9.32	9.38	9.49	10.01	10.17						5.19	5.25	5.38	5.49	6.05
9.47	9.53	10.04	10.16	10.32						5.34	5.40	5.53	6.04	6.20
10.02	10.08	10.19	10.31	10.47						5.49	5.55	6.08	6.19	6.35
10.15	10.21	10.32	10.44	11.02						6.04	6.10	6.23	6.34	6.50
10.30	10.36	10.47	10.59	11.17						6.20	6.26	6.38	6.49	7.05
10.43	10.50	11.02	11.14	11.32						6.35	6.41	6.53	7.04	7.20
10.58	11.05	11.17	11.29	11.47						6.50	6.56	7.08	7.19	7.35
11.13	11.20	11.32	11.44	12.02						7.06	7.12	7.24	7.35	7.51
11.28	11.35	11.47	11.59	12.17						7.22	7.28	7.40	7.50	8.06
11.38	11.45	11.59	12.12	12.32						7.37	7.43	7.55	8.05	8.21
11.53	12.00	12.14	12.27	12.47						7.52	7.58	8.10	8.20	8.36
12.08	12.15	12.29	12.42	1.02	5.19	5.25	5.34	5.42	5.54	8.07	8.13	8.25	8.35	8.51
12.23	12.30	12.44	12.57	1.17	5.39	5.45	5.54	6.02	6.14	8.27	8.33	8.45	8.54	9.09
12.38	12.45	12.59	1.12	1.32	5.59	6.05	6.14	6.22	6.34	8.47	8.53	9.05	9.14	9.29
12.53	1.00	1.14	1.27	1.47	6.16	6.22	6.32	6.41	6.54	9.07	9.13	9.25	9.34	9.49
1.08	1.15	1.29	1.42	2.02	6.36	6.42	6.52	7.01	7.14	9.27	9.33	9.45	9.54	10.09
1.23	1.30	1.44	1.57	2.17	6.56	7.02	7.12	7.21	7.34	9.47	9.53	10.05	10.14	10.29
1.38	1.45	1.59	2.12	2.32	7.16	7.22	7.32	7.41	7.54	10.07	10.13	10.25	10.34	10.49
1.53	2.00	2.14	2.27	2.47	7.31	7.37	7.47	7.56	8.09	10.29	10.35	10.45	10.54	11.09
2.08	2.15	2.29	2.42	3.02	7.45	7.51	8.01	8.10	8.23	10.49	10.55	11.05	11.14	11.29
2.23	2.30	2.44	2.57	3.17	8.15	8.21	8.31	8.40	8.54	11.09	11.15	11.25	11.34	11.49
2.39	2.46	3.00	3.13	3.32	8.29	8.35	8.45	8.55	9.09	11.25	11.31	11.41	11.50	12.05
2.54	3.01	3.15	3.28	3.47	8.44	8.50	9.00	9.10	9.24	11.55	12.01	12.11	12.20	12.35
3.09	3.16	3.30	3.43	4.02	8.56	9.02	9.13	9.23	9.39	12.25	12.31	12.41	12.50	1.05
3.24	3.31	3.45	3.58	4.17	9.11	9.17	9.28	9.38	9.54</					

10 Marine Drive Station

From Richards at Hastings via Richards, Pender, Granville (except after 9:00 PM Friday, Saturday and Sunday via Pender, Howe) then all trips via Granville Bridge, Granville, Marine, Marpole Loop, Marine, Yukon to Marine Drive Station.

Richards at Hastings #50189 Granville at Broadway #58135 Granville at 41 Ave #50853 Marpole Loop Bay 2 Marine Drive Station (E)	Richards at Hastings #50189 Granville at Broadway #58135 Granville at 41 Ave #50853 Marpole Loop Bay 2 Marine Drive Station (E)	Richards at Hastings #50189 Granville at Broadway #58135 Granville at 41 Ave #50853 Marpole Loop Bay 2 Marine Drive Station (E)
MON TO FRI	MON TO FRI	MON TO FRI
4.38 4.52 5.00 5.09 5.14	... CONTINUED	... CONTINUED
4.58 5.12 5.20 5.29 5.34	12.33 12.52 1.03 1.17 1.24	8.29 8.47 8.59 9.12 9.17
5.18 5.32 5.40 5.49 5.54	12.48 1.07 1.18 1.32 1.39	8.44 9.00 9.11 9.24 9.29
5.38 5.52 6.00 6.09 6.14	1.03 1.22 1.33 1.47 1.54	8.59 9.15 9.26 9.39 9.44
5.55 6.09 6.17 6.26 6.31	1.18 1.37 1.48 2.02 2.09	9.15 9.31 9.42 9.55 10.00
6.08 6.22 6.30 6.42 6.47	1.33 1.52 2.03 2.17 2.24	9.30 9.46 9.57 10.10 10.15
6.23 6.37 6.45 6.57 7.02	1.48 2.07 2.18 2.32 2.39	9.45 10.01 10.12 10.25 10.30
6.35 6.51 6.59 7.11 7.16	2.03 2.22 2.34 2.48 2.56	10.00 10.16 10.27 10.40 10.45
6.47 7.03 7.11 7.23 7.28	2.18 2.37 2.49 3.03 3.11	10.20 10.36 10.47 11.00 11.05
6.59 7.15 7.23 7.35 7.40	2.33 2.52 3.04 3.18 3.26	10.40 10.56 11.07 11.20 11.25
7.11 7.27 7.35 7.47 7.52	2.48 3.07 3.19 3.33 3.41	11.00 11.14 11.23 11.34 11.38
7.23 7.39 7.48 8.00 8.05	3.02 3.21 3.33 3.47 3.55	11.20 11.34 11.43 11.54 11.58
7.35 7.51 8.01 8.13 8.18	3.16 3.35 3.49 4.03 4.11	11.40 11.54 12.03 12.14 12.18
7.47 8.03 8.13 8.25 8.30	3.31 3.50 4.04 4.18 4.26	12.05 12.23 12.30 12.39 12.43
7.57 8.13 8.23 8.35 8.40	3.46 4.05 4.19 4.33 4.41	12.35 12.53 1.00 1.09 1.13
8.07 8.23 8.33 8.45 8.50	3.58 4.17 4.31 4.45 4.53	1.05 1.23 1.30 1.39 -
8.17 8.33 8.43 8.55 9.00	4.10 4.30 4.44 4.58 5.05	1.35 1.53 2.00 2.09 -
8.27 8.43 8.53 9.05 9.10	4.23 4.43 4.57 5.11 5.18	
8.37 8.53 9.03 9.15 9.20	4.36 4.56 5.10 5.24 5.31	
8.47 9.03 9.13 9.25 9.30	4.48 5.08 5.22 5.36 5.43	
8.57 9.13 9.23 9.35 9.40	5.01 5.21 5.35 5.49 5.56	
9.07 9.23 9.33 9.45 9.50	5.13 5.33 5.47 6.01 6.08	
9.19 9.35 9.45 9.57 10.02	5.25 5.45 5.59 6.13 6.20	
9.33 9.49 9.59 10.11 10.16	5.37 5.57 6.11 6.25 6.32	
9.48 10.04 10.14 10.26 10.31	5.50 6.10 6.24 6.38 6.45	
10.03 10.20 10.31 10.43 10.50	6.02 6.22 6.36 6.49 6.56	
10.18 10.35 10.46 10.58 11.05	6.15 6.35 6.49 7.02 7.09	
10.33 10.50 11.01 11.13 11.20	6.29 6.49 7.03 7.16 7.23	
10.48 11.05 11.16 11.28 11.35	6.43 7.02 7.16 7.29 7.34	
11.03 11.22 11.33 11.47 11.54	6.58 7.17 7.31 7.44 7.49	
11.18 11.37 11.48 12.02 12.09	7.13 7.31 7.45 7.58 8.03	
11.33 11.52 12.03 12.17 12.24	7.28 7.46 8.00 8.13 8.18	
11.48 12.07 12.18 12.32 12.39	7.44 8.02 8.14 8.27 8.32	
12.03 12.22 12.33 12.47 12.54	7.59 8.17 8.29 8.42 8.47	
12.18 12.37 12.48 1.02 1.09	8.14 8.32 8.44 8.57 9.02	
CONTINUED ...	CONTINUED ...	

10 Marine Drive Station

Richards at Hastings to Marine Drive Station
Refer to Monday to Friday for Routing

Richards at Hastings #50189 Granville at Broadway #58135 Granville at 41 Ave #50853 Marpole Loop Bay 2 Marine Drive Station (E)	Richards at Hastings #50189 Granville at Broadway #58135 Granville at 41 Ave #50853 Marpole Loop Bay 2 Marine Drive Station (E)	Richards at Hastings #50189 Granville at Broadway #58135 Granville at 41 Ave #50853 Marpole Loop Bay 2 Marine Drive Station (E)
SATURDAY	SATURDAY	SUNDAY & HOLIDAYS
5.08 5.20 5.27 5.36 5.42	... CONTINUED	... CONTINUED
5.28 5.40 5.47 5.56 6.02	6.17 6.36 6.47 7.01 7.06	A 11.50 12.06 12.16 12.28
5.47 5.59 6.06 6.15 6.21	6.32 6.51 7.02 7.14 7.19	12.35
6.08 6.20 6.27 6.36 6.42	6.47 7.06 7.17 7.29 7.34	12.05 12.21 12.31 12.43 12.50
6.28 6.41 6.48 6.57 7.03	7.02 7.20 7.32 7.44 7.49	12.20 12.36 12.46 12.58 1.05
6.48 7.01 7.09 7.18 7.24	7.17 7.35 7.47 7.59 8.04	12.35 12.53 1.03 1.16 1.23
7.04 7.17 7.25 7.35 7.41	7.32 7.50 8.02 8.14 8.19	12.50 1.08 1.18 1.31 1.38
7.19 7.32 7.40 7.50 7.57	7.47 8.05 8.17 8.29 8.34	1.05 1.23 1.33 1.46 1.53
7.33 7.46 7.54 8.04 8.11	8.02 8.18 8.30 8.42 8.47	1.20 1.38 1.48 2.01 2.08
7.47 8.00 8.08 8.18 8.25	8.17 8.33 8.45 8.57 9.02	1.35 1.53 2.03 2.16 2.23
8.02 8.15 8.23 8.33 8.40	8.31 8.47 8.57 9.09 9.14	1.50 2.08 2.18 2.31 2.38
8.17 8.31 8.40 8.51 8.58	8.45 9.01 9.11 9.23 9.28	2.05 2.23 2.33 2.46 2.53
8.32 8.48 8.57 9.10 9.17	8.59 9.15 9.25 9.37 9.42	2.20 2.38 2.48 3.01 3.08
8.47 9.03 9.12 9.25 9.32	9.18 9.34 9.44 9.56 10.01	2.35 2.54 3.06 3.19 3.26
9.02 9.18 9.27 9.40 9.47	9.38 9.54 10.04 10.16 10.21	2.50 3.09 3.21 3.34 3.41
9.17 9.33 9.42 9.55 10.02	9.58 10.14 10.24 10.36 10.41	3.05 3.24 3.36 3.49 3.56
9.32 9.48 9.57 10.10 10.18	10.18 10.34 10.44 10.56 11.01	3.20 3.39 3.51 4.04 4.11
9.47 10.03 10.12 10.25 10.33	10.38 10.54 11.04 11.16 11.21	3.35 3.55 4.07 4.20 4.27
10.02 10.18 10.27 10.40 10.48	10.58 11.14 11.24 11.36 11.41	3.50 4.10 4.22 4.35 4.42
10.17 10.33 10.42 10.55 11.03	11.20 11.36 11.46 11.56 12.01	4.05 4.25 4.37 4.50 4.57
10.32 10.48 10.57 11.11 11.19	11.40 11.56 12.06 12.16 12.21	4.20 4.40 4.52 5.05 5.12
11.02 11.03 11.12 11.26 11.34	12.05 12.22 12.31 12.42 12.46	4.35 4.54 5.05 5.18 5.25
11.07 11.19 11.28 11.42 11.50	12.35 12.52 1.01 1.12 1.16	4.50 5.09 5.20 5.33 5.40
11.17 11.34 11.43 11.57 12.05	1.05 1.22 1.29 1.39 -	5.05 5.22 5.33 5.46 5.52
11.32 11.51 12.00 12.14 12.22	1.35 1.52 1.59 2.09 -	5.20 5.37 5.48 6.01 6.07
11.47 12.06 12.15 12.29 12.37		5.35 5.52 6.03 6.16 6.22
12.02 12.21 12.32 12.46 12.54		5.50 6.07 6.18 6.31 6.37
12.17 12.36 12.47 1.01 1.09	SUNDAY & HOLIDAYS	6.05 6.22 6.33 6.46 6.52
12.32 12.51 1.02 1.16 1.24	5.54 6.06 6.14 6.22 6.28	6.20 6.37 6.48 7.01 7.07
12.47 1.06 1.17 1.31 1.39	6.14 6.26 6.34 6.42 6.48	6.35 6.51 7.02 7.13 7.19
1.02 1.22 1.33 1.47 1.55	6.34 6.46 6.54 7.02 7.08	6.50 7.06 7.17 7.28 7.34
1.17 1.37 1.48 2.02 2.10	6.54 7.06 7.14 7.22 7.28	7.05 7.21 7.32 7.43 7.49
1.32 1.52 2.03 2.17 2.25	7.14 7.26 7.34 7.42 7.48	7.20 7.36 7.47 7.58 8.04
1.47 2.07 2.18 2.32 2.40	7.34 7.47 7.55 8.03 8.09	7.35 7.51 8.02 8.13 8.19
2.02 2.22 2.33 2.47 2.55	7.54 8.07 8.15 8.23 8.29	7.51 8.07 8.18 8.29 8.35
2.17 2.37 2.48 3.02 3.10	8.09 8.22 8.30 8.38 8.44	8.06 8.22 8.33 8.43 8.49
2.32 2.52 3.03 3.17 3.25	8.23 8.36 8.45 8.55 9.01	8.21 8.37 8.48 8.58 9.04
2.47 3.07 3.18 3.32 3.40	8.38 8.51 9.00 9.10 9.16	8.36 8.52 9.03 9.13 9.19
3.02 3.22 3.33 3.47 3.54	8.54 9.07 9.16 9.26 9.32	8.51 9.07 9.18 9.28 9.34
3.17 3.37 3.48 4.02 4.09	9.09 9.22 9.31 9.42 9.48	9.09 9.25 9.36 9.46 9.52
3.32 3.52 4.03 4.17 4.24	9.24 9.37 9.46 9.57 10.03	9.29 9.45 9.56 10.06 10.12
3.47 4.07 4.18 4.32 4.39	9.54 10.08 10.17 10.29 10.35	9.49 10.05 10.16 10.26 10.32
4.02 4.21 4.32 4.46 4.53	10.09 10.23 10.33 10.45 10.51	10.09 10.24 10.35 10.44 10.50
4.17 4.36 4.47 5.01 5.08	10.22 10.36 10.46 10.58 11.04	10.29 10.44 10.55 11.04 11.10
4.32 4.51 5.02 5.16 5.23	10.35 10.50 11.00 11.12 11.19	10.49 11.04 11.15 11.24 11.30
4.47 5.06 5.17 5.31 5.38	10.50 11.05 11.15 11.27 11.34	11.09 11.24 11.35 11.44 11.49
5.02 5.21 5.32 5.46 5.53	11.05 11.21 11.31 11.43 11.50	11.29 11.44 11.55 12.04 12.09
5.17 5.36 5.47 6.01 6.08	11.20 11.36 11.46 11.58 12.05	11.49 12.04 12.15 12.24 12.29
5.32 5.51 6.02 6.16 6.23	11.35 11.51 12.01 12.13 12.20	12.05 12.21 12.28 12.38 12.42
5.47 6.06 6.17 6.31 6.36		12.35 12.51 12.58 1.08 1.12
6.02 6.21 6.32 6.46 6.51		1.05 1.21 1.28 1.37 -
CONTINUED ...	CONTINUED ...	1.35 1.51 1.58 2.07 -

14 Hastings/Downtown

From UBC Exchange via University Blvd, 10 Ave, Alma, Broadway, Macdonald, 4 Ave, Hemlock, 5 Ave Granville; then daytime trips continue via Hastings to Kootenay Loop; Monday to Thursday evening trips continue as 14 Downtown via Granville, Pender to Homer; other evening trips continue as 14 Downtown via Seymour, Pender to Homer.

UBC Exchange Bay 10	Alma at 10 Ave #50314	W 5 Ave at Granville St #50403	Hastings at Homer (E) #50931	Hastings at Commercial #50943	Kootenay Loop (E)	UBC Exchange Bay 10	Alma at 10 Ave #50314	W 5 Ave at Granville St #50403	Hastings at Homer (E) #50931	Hastings at Commercial #50943	Kootenay Loop (E)
MONDAY TO FRIDAY						MONDAY TO FRIDAY					
2.59	3.09	3.18	3.30	-	-	3.21	3.37	3.59	4.16	4.33	4.48
3.29	3.39	3.48	4.00	-	-	3.31	3.47	4.09	4.26	4.43	4.58
4.05	4.15	4.24	4.36	-	-	3.42	3.58	4.19	4.36	4.53	4.68
-	-	-	5.02*	5.13*	5.22*	3.52	4.08	4.29	4.46	5.03	5.18
4.36	4.46	4.57	5.08	5.19	5.28	4.02	4.18	4.39	4.56	5.13	5.28
-	-	-	5.25	5.36	5.45	4.13	4.29	4.49	5.06	5.23	5.38
5.13	5.23	5.34	5.45	5.56	6.05	4.23	4.39	4.59	5.16	5.33	5.48
-	5.29+	5.40	5.51	6.02	6.11	4.33	4.49	5.09	5.26	5.43	5.56
5.32	5.42	5.53	6.04	6.15	6.24	4.42	4.58	5.18	5.35	5.52	6.05
-	5.55+	6.06	6.17	6.28	6.37	4.51	5.07	5.27	5.44	6.01	6.14
5.58	6.08	6.19	6.30	6.42	6.51	5.00	5.16	5.36	5.52	6.08	6.21
6.12	6.22	6.34	6.45	6.57	7.06	5.09	5.25	5.45	6.01	6.17	6.30
6.27	6.37	6.49	7.01	7.14	7.23	5.18	5.34	5.54	6.10	6.26	6.39
6.39	6.50	7.03	7.15	7.28	7.37	5.28	5.44	6.04	6.19	6.34	6.47
6.51	7.02	7.17	7.30	7.43	7.53	5.38	5.54	6.14	6.29	6.44	6.57
7.05	7.16	7.31	7.44	7.57	8.07	5.50	6.06	6.26	6.41	6.56	7.09
7.18	7.30	7.45	7.58	8.11	8.22	6.04	6.19	6.38	6.53	7.08	7.21
7.32	7.44	7.59	8.12	8.25	8.36	6.17	6.32	6.51	7.06	7.21	7.34
7.45	7.57	8.13	8.26	8.40	8.51	6.30	6.45	7.03	7.18	7.33	7.46
7.57	8.09	8.26	8.40	8.54	9.05	6.41	6.56	7.14	-	-	-
8.08	8.20	8.37	8.51	9.05	9.16	6.56	7.11	7.29	-	-	-
8.21	8.33	8.51	9.06	9.21	9.32	7.13	7.27	7.44	-	-	-
8.35	8.47	9.05	9.20	9.35	9.46	7.28	7.42	7.59	-	-	-
8.49	9.01	9.19	9.34	9.49	10.00	7.47	7.59	8.14	-	-	-
9.03	9.15	9.32	9.47	10.02	10.14	8.02	8.14	8.29	-	-	-
9.17	9.29	9.46	10.01	10.16	10.28	8.18	8.30	8.45	-	-	-
9.32	9.44	10.01	10.16	10.32	10.45	8.35	8.46	9.01	-	-	-
9.47	9.59	10.16	10.31	10.47	11.00	8.51	9.02	9.17	-	-	-
10.02	10.14	10.31	10.46	11.02	11.16	9.06	9.17	9.32	-	-	-
10.17	10.29	10.46	11.01	11.17	11.31	9.21	9.32	9.47	-	-	-
10.31	10.43	11.01	11.17	11.34	11.49	9.39	9.50	10.02	-	-	-
10.46	10.58	11.16	11.32	11.49	12.04	9.59	10.10	10.22	-	-	-
11.01	11.13	11.31	11.47	12.04	12.19	10.20	10.31	10.43	-	-	-
11.17	11.29	11.47	12.03	12.20	12.35	10.40	10.51	11.02	-	-	-
11.31	11.45	12.03	12.19	12.36	12.51	11.00	11.11	11.22	-	-	-
11.46	12.00	12.18	12.34	12.51	1.06	11.30	11.41	11.52	-	-	-
12.00	12.14	12.33	12.49	1.06	1.21	11.46	11.57	12.08	-	-	-
12.15	12.29	12.48	1.04	1.21	1.36	12.01	12.12	12.23	-	-	-
-	-	-	1.15*	1.31*	1.45*	12.16	12.27	12.38	-	-	-
12.30	12.44	1.03	1.19	1.36	1.53	12.31	12.42	12.53	-	-	-
12.45	12.59	1.18	1.34	1.51	2.08	1.01	1.12	1.23	-	-	-
1.00	1.14	1.33	1.50	2.07	2.24	-	-	-	-	-	-
1.15	1.29	1.48	2.05	2.22	2.39	-	-	-	-	-	-
1.31	1.45	2.04	2.21	2.38	2.55	-	-	-	-	-	-
1.46	2.00	2.19	2.36	2.53	3.10	-	-	-	-	-	-
2.00	2.15	2.34	2.50	3.07	3.22	-	-	-	-	-	-
2.08	2.23	2.42	2.58	3.15	3.30	-	-	-	-	-	-
2.16	2.31	2.50	3.06	3.23	3.38	-	-	-	-	-	-
2.30	2.45	3.04	3.20	3.37	3.52	-	-	-	-	-	-
2.44	2.59	3.19	3.35	3.52	4.07	-	-	-	-	-	-
-	-	-	3.47*	4.03*	4.18*	-	-	-	-	-	-
2.56	3.12	3.34	3.51	4.08	4.23	-	-	-	-	-	-
3.09	3.25	3.47	4.04	4.21	4.36	-	-	-	-	-	-
CONTINUED ...						-	-	-	-	-	-

* Trips start at Granville at Broadway
+ Trips start at Blanca Loop

14 Hastings/Downtown

UBC Exchange to Downtown Vancouver and Kootenay Loop.
(Refer to Monday to Friday for routing)

UBC Exchange Bay 10	Alma at 10 Ave #50314	W 5 Ave at Granville St #50403	Hastings at Homer (E) #50931	Hastings at Commercial #50943	Kootenay Loop (E)	UBC Exchange Bay 10	Alma at 10 Ave #50314	W 5 Ave at Granville St #50403	Hastings at Homer (E) #50931	Hastings at Commercial #50943	Kootenay Loop (E)
SATURDAY						SATURDAY					
3.00	3.10	3.19	3.30	-	-	... CONTINUED					
3.30	3.40	3.49	4.00	-	-	1.33	1.47	2.09	2.25	2.42	3.00
4.05	4.15	4.24	4.38	-	-	1.43	1.57	2.19	2.35	2.52	3.10
4.35	4.45	4.56	5.07	5.18	5.27	1.54	2.08	2.30	2.46	3.03	3.22
-	-	-	5.26*	5.38*	5.47*	2.05	2.19	2.41	2.57	3.14	3.33
-	-	-	5.40*	5.52*	6.01*	2.16	2.30	2.52	3.08	3.25	3.44
5.13	5.23	5.34	5.45	5.56	6.05	2.28	2.42	3.02	3.18	3.35	3.54
5.38	5.48	5.59	6.10	6.21	6.30	2.38	2.52	3.12	3.28	3.45	4.04
5.53	6.03	6.14	6.25	6.36	6.45	2.48	3.02	3.22	3.38	3.55	4.14
-	-	-	6.38	6.50	6.59	2.58	3.12	3.32	3.48	4.05	4.22
6.09	6.19	6.30	6.41	6.53	7.02	3.08	3.22	3.42	3.58	4.15	4.32
6.27	6.37	6.49	7.00	7.12	7.21	3.18	3.32	3.52	4.07	4.23	4.40
6.47	6.57	7.09	7.20	7.32	7.41	3.28	3.42	4.02	4.17	4.33	4.50
7.03	7.13	7.25	7.36	7.48	7.57	3.38	3.52	4.12	4.27	4.43	5.00
7.17	7.27	7.39	7.50	8.02	8.11	3.48	4.02	4.22	4.37	4.53	5.09
7.30	7.40	7.53	8.05	8.18	8.27	3.58	4.12	4.32	4.47	5.03	5.19
7.43	7.53	8.06	8.18	8.31	8.42	4.08	4.22	4.42	4.57	5.13	5.29
7.54	8.05	8.19	8.31	8.44	8.55	4.17	4.31	4.51	5.06	5.22	5.38
8.07	8.18	8.33	8.46	9.00	9.11	4.27	4.41	5.01	5.16	5.32	5.48
8.21	8.32	8.48	9.01	9.15	9.27	4.37	4.51	5.11	5.26	5.42	5.58
8.36	8.47	9.03	9.16	9.30	9.42	4.46	5.00	5.20	5.35	5.51	6.06
8.51	9.02	9.18	9.31	9.45	9.57	4.56	5.10	5.30	5.45	6.01	6.16
-	-	-	9.43*	9.56*	10.08*	5.06	5.20	5.40	5.55	6.11	6.26
9.03	9.16	9.33	9.47	10.01	10.13	5.17	5.30	5.50	6.05	6.21	6.36
9.18	9.31	9.48	10.02	10.16	10.28	5.28	5.41	6.00	6.15	6.31	6.45
9.33	9.46	10.03	10.18	10.33	10.47	5.40	5.53	6.12	6.27	6.43	6.57
-	-	-	10.18	10.33	10.47	5.52	6.05	6.24	6.39	6.55	7.09
9.48	10.01	10.18	10.33	10.48	11.02	6.04	6.17	6.36	6.51	7.06	7.20
10.02	10.15	10.33	10.48	11.03	11.17	6.16	6.29	6.48	7.03	7.18	7.32
-	-	-	10.58*	11.13*	11.27*	6.31	6.44	7.01	7.16	7.31	7.44
10.17	10.30	10.48	11.03	11.18	11.32	6.44	6.57	7.14	-	-	-
10.29	10.42	11.01	11.16	11.31	11.45	6.59	7.12	7.29	-	-	-
10.41	10.54	11.13	11.28	11.43	11.57	7.14	7.27	7.44	-	-	-
10.53	11.06	11.25	11.40	11.55	12.09	7.29	7.42	7.59	-	-	-
11.04	11.17	11.38	11.53	12.08	12.23	7.46	7.58	8.15	-	-	-
-	-	-	12.00*	12.15*	12.30*	8.01	8.13	8.30	-	-	-
11.16	11.29	11.50	12.05	12.20	12.35	8.15	8.27	8.44	-	-	-
11.29	11.42	12.03	12.18	12.33	12.49	8.29	8.41	8.58	-	-	-
11.41	11.54	12.15	12.30	12.45	1.01	8.45	8.57	9.13	-	-	-
11.54	12.07	12.28	12.43	12.58	1.14	9.00	9.12	9.28	-	-	-
-	-	-	12.54*	1.09*	1.25*	9.15	9.27	9.43	-	-	-
12.04	12.18	12.40	12.55	1.11	1.30	9.37	9.49	10.03	-	-	-
12.14	12.28	12.50	1.05	1.21	1.40	9.57	10.09	10.23	-	-	-
12.24	12.38	1.00	1.15	1.31	1.49	10.17	10.29	10.43	-	-	-
12.34	12.48	1.10	1.25	1.41	1.59	10.38	10.49	11.03	-	-	-
12.44	12.58	1.20	1.35	1.51	2.09	10.59	11.10	11.24	-	-	-
12.54	1.08	1.30	1.46	2.03	2.21	11.23	11.34	11.48	-	-	-
1.03	1.17	1.39	1.55	2.12	2.30	11.56	12.07	12.19	-	-	-
1.13	1.27	1.49	2.05	2.22	2.40	12.26	12.37	12.49	-	-	-
1.23	1.37	1.59	2.15	2.32	2.50	12.56	1.07	1.19	-	-	-
CONTINUED ...						-	-	-	-	-	-

* Trips start at Granville at Broadway

14 Hastings/Downtown

UBC Exchange to Downtown Vancouver and Kootenay Loop.
(Refer to Monday to Friday for routing)

UBC Exchange Bay 10	Alma at 10 Ave #50314	W 5 Ave at Granville St #50403	Hastings at Homer (E) #50931	Hastings at Commercial #50943	Kootenay Loop (E)	UBC Exchange Bay 10	Alma at 10 Ave #50314	W 5 Ave at Granville St #50403	Hastings at Homer (E) #50931	Hastings at Commercial #50943	Kootenay Loop (E)
SUNDAY & HOLIDAYS						SUNDAY & HOLIDAYS					
2.59	3.09	3.18	3.28	-	-	2.04	2.17	2.37	2.52	3.08	3.22
3.29	3.39	3.48	3.58	-	-	2.17	2.30	2.50	3.05	3.21	3.35
4.05	4.15	4.24	4.36	-	-	2.29	2.42	3.02	3.17	3.33	3.47
4.35	4.45	4.54	5.06	-	-	2.42	2.55	3.15	3.30	3.46	4.00
5.11	5.21	5.31	5.41	5.51	6.00	... CONTINUED					
5.34	5.44	5.54	6.04	6.14	6.23	2.54	3.07	3.27	3.42	3.58	4.12
5.54	6.04	6.14	6.24	6.34	6.43	3.06	3.19	3.39	3.54	4.10	4.24
6.13	6.23	6.33	6.43	6.54	7.03	3.18	3.31	3.51	4.06	4.22	4.36
-	-	-	6.57*	7.07*	7.16*	3.29	3.42	4.02	4.17	4.33	4.47
6.39	6.49	7.01	7.11	7.22	7.31	3.41	3.54	4.14	4.29	4.45	4.59
6.59	7.09	7.21	7.31	7.42	7.51	3.53	4.06	4.26	4.41	4.57	5.11
7.13	7.23	7.35	7.45	7.56	8.05	4.04	4.17	4.37	4.52	5.08	5.22
7.28	7.38	7.50	8.00	8.11	8.22	4.15	4.28	4.48	5.03	5.19	5.32
7.40	7.50	8.02	8.13	8.25	8.36	4.27	4.40	5.00	5.15	5.31	5.44
7.52	8.02	8.14	8.25	8.37	8.48	4.39	4.52	5.12	5.27	5.43	5.56
8.06	8.16	8.29	8.41	8.54	9.05	4.53	5.06	5.26	5.39	5.54	6.07
8.21	8.31	8.44	8.56	9.09	9.20	5.05	5.18	5.36	5.51	6.06	6.19
8.35	8.45	8.59	9.11	9.24	9.35	5.17	5.30	5.48	6.03	6.18	6.29
-	-	-	9.23*	9.36*	9.47*	5.31	5.44	6.02	6.17	6.32	6.43
8.51	9.01	9.15	9.28	9.41	9.52	5.45	5.58	6.16	6.31	6.46	6.57
9.06	9.17	9.31	9.44	9.57	10.08	6.00	6.13	6.30	6.45	7.00	7.11
9.22	9.33	9.47	10.00	10.13	10.24	6.15	6.28	6.45	7.00	7.15	7.26
9.36	9.47	10.03	10.17	10.31	10.42	6.30	6.43	7.00	7.14	7.28	7.38
9.51	10.02	10.18	10.32	10.46	10.57	6.46	6.59	7.16	-	-	-
10.07	10.18	10.34	10.48	11.02	11.15	7.03	7.14	7.31	-	-	-
10.23	10.34	10.50	11.04	11.18	11.31	7.19	7.30	7.47	-	-	-
10.37	10.48	11.04	11.18	11.33	11.46	7.34	7.45	8.02	-	-	-
10.51	11.02	11.18	11.32	11.47	12.00	7.49	8.00	8.17	-	-	-
11.02	11.13	11.31	11.45	12.00	12.14	8.04	8.15	8.32	-	-	-
-	-	11.54*	12.08*	12.21*	-	8.19	8.30	8.47	-	-	-
11.16	11.27	11.45	11.59	12.14	12.28	8.37	8.48	9.03	-	-	-
11.29	11.40	11.58	12.12	12.27	12.41	8.52	9.03	9.18	-	-	-
11.40	11.53	12.11	12.26	12.42	12.57	9.07	9.18	9.33	-	-	-
11.53	12.06	12.24	12.39	12.55	1.10	9.22	9.33	9.48	-	-	-
12.05	12.18	12.36	12.51	1.07	1.22	9.43	9.54	10.08	-	-	-
12.16	12.29	12.47	1.02	1.18	1.33	10.03	10.14	10.28	-	-	-
12.28	12.41	12.59	1.14	1.30	1.45	10.23	10.34	10.48	-	-	-
12.40	12.53	1.11	1.26	1.42	1.57	10.45	10.56	11.07	-	-	-
12.52	1.05	1.23	1.38	1.54	2.09	11.06	11.17	11.28	-	-	-
1.04	1.17	1.35	1.50	2.06	2.20	11.30	11.41	11.52	-	-	-
1.17	1.30	1.48	2.03	2.19	2.33	12.02	12.11	12.22	-	-	-
1.27	1.40	2.00	2.15	2.31	2.45	12.32	12.41	12.52	-	-	-
1.40	1.53	2.13	2.28	2.44	2.58	1.02	1.11	1.22	-	-	-
1.52	2.05	2.25	2.40	2.56	3.10	CONTINUED ...					

* Trips start at Granville at Broadway

14 UBC

Daytime trips start from Kootenay Loop routing via Hastings, Granville; Monday-Thursday evening trips start from Homer at Pender routing via Homer, Hastings, Granville; other evening trips start from Homer at Pender routing via Homer, Hastings, Howe; then all trips route via Granville Bridge, West Cloverleaf, 5 Ave, Fir, 4 Ave, MacDonald, Broadway, Alma, 10 Ave, University Blvd to UBC Exchange.

Kootenay Loop Bay 5	Hastings at Commercial #60130	Hastings at Richards (E) #50852	5 Ave Offramp at Granville #50537	Alma at 10 Ave #50357	UBC Exchange (E)	Kootenay Loop Bay 5	Hastings at Commercial #60130	Hastings at Richards (E) #50852	5 Ave Offramp at Granville #50537	Alma at 10 Ave #50357	UBC Exchange (E)	
MONDAY TO FRIDAY						MONDAY TO FRIDAY						
-	-	-	3.30	3.41	3.50	4.00	... CONTINUED					
-	-	-	4.00	4.11	4.20	4.30	3.55	4.08	4.25	4.41	5.02	5.16
-	-	-	4.36	4.47	4.56	5.06	4.05	4.18	4.35	4.51	5.12	5.26
-	-	-	5.05	5.16	5.25	5.35	4.16	4.29	4.46	5.02	5.23	5.37
-	-	-	5.35	5.46	5.55	6.05	4.28	4.41	4.58	5.14	5.35	5.49
5.34	5.43	5.55	6.07	6.18	6.28	4.40	4.53	5.10	5.26	5.47	6.01	
5.48	5.57	6.09	6.21	6.32	6.42	4.50	5.05	5.22	5.38	5.59	6.13	
6.00	6.10	6.22	6.34	6.45	6.55	5.02	5.17	5.34	5.50	6.11	6.25	
6.13	6.23	6.35	6.47	7.00	7.10	5.14	5.29	5.46	6.02	6.23	6.37	
6.26	6.36	6.48	7.00	7.13	7.24	5.26	5.41	5.58	6.14	6.35	6.47	
6.39	6.49	7.01	7.14	7.28	7.39	5.38	5.53	6.10	6.26	6.44	6.56	
6.52	7.02	7.14	7.27	7.42	7.53	5.52	6.07	6.23	6.38	6.56	7.08	
7.07	7.17	7.29	7.42	7.58	8.10	6.07	6.22	6.38	6.53	7.11	7.23	
7.21	7.32	7.46	7.59	8.15	8.27	6.22	6.37	6.52	7.07	7.25	7.37	
7.35	7.47	8.01	8.15	8.34	8.46	6.37	6.52	7.07	7.22	7.40	7.52	
7.48	8.02	8.16	8.30	8.49	8.61	6.54	7.07	7.22	7.36	7.54	8.06	
8.03	8.17	8.32	8.46	9.05	9.17	-	-	7.29	7.45	8.03	8.15	
8.18	8.32	8.47	9.01	9.18	9.30	-	-	7.44	8.00	8.16	8.28	
8.33	8.47	9.02	9.16	9.33	9.45	-	-	7.59	8.15	8.31	8.43	
8.47	9.01	9.16	9.30	9.47	9.59	-	-	8.14	8.30	8.45	8.57	
9.01	9.15	9.30	9.44	10.01	10.13	-	-	8.29	8.45	9.00	9.12	
9.15	9.29	9.44	9.58	10.15	10.27	-	-	8.44	9.00	9.15	9.27	
9.30	9.44	9.59	10.13	10.30	10.42	-	-	9.00	9.16	9.31	9.43	
9.44	9.58	10.13	10.27	10.44	10.56	-	-	9.16	9.32	9.46	9.58	
9.59	10.13	10.29	10.44	11.02	11.14	-	-	9.32	9.48	10.02	10.14	
10.14	10.28	10.44	10.59	11.17	11.29	-	-	9.47	10.03	10.17	10.29	
10.29	10.43	10.59	11.14	11.34	11.46	-	-	10.02	10.17	10.30	10.40	
10.44	10.58	11.14	11.29	11.49	12.01	-	-	10.17	10.32	10.45	10.55	
10.59	11.13	11.29	11.44	12.04	12.18	-	-	10.37	10.52	11.05	11.15	
11.14	11.28	11.44	11.59	12.19	12.33	-	-	10.58	11.13	11.26	11.36	
11.29	11.43	11.59	12.14	12.34	12.48	-	-	11.16	11.31	11.42	11.52	
11.44	11.58	12.14	12.29	12.49	1.03	-	-	11.36	11.51	12.02	12.12	
11.59	12.13	12.29	12.44	1.04	1.18	-	-	12.06	12.21	12.32	12.42	
12.14	12.28	12.44	12.59	1.19	1.33	-	-	12.21	12.36	12.47	12.57	
12.30	12.44	1.00	1.15	1.35	1.47	-	-	12.36	12.51	1.02	1.12	
12.45	12.59	1.15	1.30	1.50	2.02	-	-	12.51	1.06	1.17	1.27	
1.01	1.15	1.31	1.46	2.06	2.18	-	-	1.06	1.20	1.31	1.40	
1.16	1.30	1.46	2.01	2.21	2.35	-	-	1.36	1.50	2.01	2.10	
1.31	1.45	2.01	2.16	2.36	2.50	-	-	1.41	1.55	2.06	2.15	
1.46	2.00	2.16	2.31	2.51	3.05	CONTINUED ...						
2.01	2.15	2.31	2.46	3.06	3.20							
2.16	2.30	2.46	3.02	3.22	3.38							
2.31	2.45	3.01	3.17	3.37	3.53							
2.46	3.00	3.16	3.32	3.52	4.06							
2.59	3.13	3.29	3.45	4.05	4.19							
3.12	3.25	3.41	3.57	4.17	4.31							
3.24	3.37	3.54	4.10	4.30	4.44							
3.35	3.48	4.05	4.21	4.41	4.55							
3.45	3.58	4.15	4.31	4.51	5.05							

14 UBC

Kootenay Loop to Downtown Vancouver and UBC Exchange.
(Refer to Monday to Friday for routing)

Kootenay Loop Bay 5 Hastings at Commercial #50499 Hastings at Richards (E) #60130 5 Ave Offramp at Granville #50537 Alma at 10 Ave #50357 UBC Exchange (E)					Kootenay Loop Bay 5 Hastings at Commercial #60130 Hastings at Richards (E) #50852 5 Ave Offramp at Granville #50537 Alma at 10 Ave #50357 UBC Exchange (E)						
SATURDAY					SATURDAY						
-	-	3.31	3.43	3.52	4.00	... CONTINUED					
-	-	4.01	4.13	4.22	4.30	2.34	2.50	3.06	3.21	3.42	3.56
-	-	4.39	4.51	5.00	5.08	2.44	3.00	3.16	3.31	3.52	4.06
-	-	5.18	5.30	5.39	5.47	2.54	3.10	3.26	3.41	4.02	4.16
5.34	5.42	5.53	6.04	6.13	6.21	3.04	3.20	3.36	3.51	4.12	4.26
5.52	6.00	6.11	6.22	6.32	6.40	3.14	3.30	3.46	4.01	4.22	4.36
6.07	6.15	6.26	6.37	6.47	6.55	3.24	3.40	3.56	4.11	4.32	4.46
6.21	6.29	6.40	6.51	7.01	7.09	3.34	3.50	4.06	4.21	4.42	4.56
6.35	6.44	6.56	7.08	7.20	7.30	3.44	4.00	4.16	4.31	4.52	5.06
6.50	6.59	7.11	7.23	7.35	7.45	3.54	4.10	4.26	4.41	5.02	5.16
7.04	7.13	7.25	7.37	7.49	7.59	4.04	4.20	4.36	4.51	5.10	5.24
7.19	7.28	7.41	7.54	8.06	8.16	4.15	4.30	4.46	5.01	5.20	5.34
7.34	7.43	7.56	8.09	8.22	8.32	4.25	4.40	4.56	5.11	5.30	5.44
7.48	7.58	8.11	8.24	8.37	8.47	4.35	4.50	5.06	5.21	5.40	5.54
8.04	8.14	8.27	8.40	8.54	9.04	4.45	5.00	5.16	5.31	5.50	6.04
8.19	8.29	8.43	8.56	9.11	9.21	4.55	5.10	5.26	5.41	6.00	6.14
8.34	8.45	8.59	9.12	9.28	9.38	5.05	5.20	5.36	5.51	6.10	6.24
8.50	9.01	9.15	9.28	9.44	9.54	5.15	5.30	5.45	6.00	6.19	6.33
9.05	9.16	9.30	9.43	9.59	10.09	5.27	5.42	5.57	6.12	6.31	6.45
9.20	9.31	9.46	10.01	10.19	10.30	5.39	5.54	6.09	6.24	6.43	6.57
9.36	9.47	10.02	10.17	10.35	10.46	5.51	6.06	6.21	6.36	6.55	7.09
9.51	10.03	10.18	10.33	10.51	11.02	6.03	6.18	6.33	6.48	7.07	7.21
10.07	10.19	10.34	10.49	11.07	11.18	6.16	6.30	6.44	6.58	7.15	7.28
10.19	10.31	10.46	11.01	11.20	11.31	6.28	6.42	6.56	7.10	7.27	7.40
10.31	10.43	10.58	11.13	11.32	11.43	6.41	6.55	7.09	7.23	7.40	7.53
10.43	10.55	11.10	11.25	11.44	11.55	6.54	7.08	7.22	7.36	7.53	8.06
10.52	11.07	11.22	11.37	11.58	12.10	-	-	7.30	7.46	8.03	8.16
11.04	11.19	11.34	11.49	12.10	12.22	-	-	7.45	8.00	8.15	8.28
11.15	11.30	11.45	12.00	12.21	12.33	-	-	8.00	8.15	8.30	8.43
11.27	11.42	11.57	12.12	12.33	12.45	-	-	8.15	8.30	8.45	8.58
11.39	11.54	12.09	12.24	12.45	12.57	-	-	8.32	8.47	9.02	9.15
11.51	12.06	12.22	12.37	12.58	1.10	-	-	8.46	9.01	9.16	9.29
12.03	12.18	12.34	12.49	1.10	1.22	-	-	9.00	9.15	9.30	9.43
12.14	12.30	12.46	1.01	1.22	1.35	-	-	9.14	9.28	9.43	9.55
12.24	12.40	12.56	1.11	1.32	1.45	-	-	9.29	9.43	9.58	10.10
12.34	12.50	1.06	1.21	1.42	1.55	-	-	9.44	9.58	10.13	10.25
12.44	1.00	1.16	1.31	1.52	2.05	-	-	9.59	10.13	10.28	10.40
12.54	1.10	1.26	1.41	2.02	2.15	-	-	10.19	10.34	10.47	10.59
1.04	1.20	1.36	1.51	2.12	2.25	-	-	10.39	10.54	11.07	11.19
1.14	1.30	1.46	2.01	2.22	2.35	-	-	10.59	11.14	11.27	11.39
1.24	1.40	1.56	2.11	2.32	2.45	-	-	11.19	11.34	11.46	11.58
1.34	1.50	2.06	2.21	2.42	2.55	-	-	11.40	11.55	12.07	12.19
1.44	2.00	2.16	2.31	2.52	3.05	-	-	12.04	12.19	12.31	12.43
1.54	2.10	2.26	2.41	3.02	3.15	-	-	12.34	12.49	1.01	1.13
2.04	2.20	2.36	2.51	3.12	3.25	-	-	1.04	1.19	1.31	1.41
2.14	2.30	2.46	3.01	3.22	3.36	-	-	1.33	1.48	2.00	2.10
2.24	2.40	2.56	3.11	3.32	3.46	-	-	1.44	1.59	2.11	2.21
CONTINUED ...											

14 UBC

Kootenay Loop to Downtown Vancouver and UBC Exchange.
(Refer to Monday to Friday for routing)

Kootenay Loop Bay 5 Hastings at Commercial #60130 Hastings at Richards (E) #50852 5 Ave Offramp at Granville #50537 Alma at 10 Ave #50357 UBC Exchange (E)					Kootenay Loop Bay 5 Hastings at Commercial #60130 Hastings at Richards (E) #50852 5 Ave Offramp at Granville #50537 Alma at 10 Ave #50357 UBC Exchange (E)						
SUNDAY & HOLIDAYS					SUNDAY & HOLIDAYS						
-	-	3.28	3.38	3.48	3.57	... CONTINUED					
-	-	3.58	4.08	4.18	4.27	2.44	2.56	3.11	3.26	3.46	3.58
-	-	4.36	4.46	4.56	5.05	2.56	3.08	3.23	3.38	3.56	4.08
-	-	5.11	5.21	5.31	5.40	3.06	3.20	3.35	3.50	4.08	4.20
-	-	5.39	5.49	5.59	6.08	3.18	3.32	3.47	4.02	4.20	4.32
6.05	6.14	6.25	6.36	6.46	6.56	3.30	3.44	3.59	4.14	4.32	4.44
6.28	6.37	6.48	7.00	7.10	7.20	3.42	3.56	4.11	4.26	4.44	4.56
6.49	6.58	7.09	7.21	7.32	7.42	3.54	4.08	4.23	4.38	4.56	5.08
7.09	7.18	7.29	7.41	7.52	8.02	4.06	4.20	4.35	4.50	5.08	5.22
7.26	7.35	7.46	7.58	8.09	8.19	4.19	4.33	4.49	5.04	5.22	5.36
7.43	7.52	8.03	8.15	8.26	8.36	4.31	4.45	5.01	5.16	5.34	5.48
7.59	8.08	8.19	8.31	8.42	8.52	4.44	4.58	5.14	5.29	5.47	6.01
8.15	8.24	8.36	8.48	9.01	9.11	4.56	5.10	5.26	5.41	5.59	6.11
8.30	8.39	8.51	9.04	9.17	9.27	5.08	5.22	5.38	5.53	6.11	6.23
8.45	8.54	9.06	9.19	9.33	9.43	5.21	5.35	5.51	6.06	6.22	6.34
8.57	9.09	9.23	9.36	9.50	10.00	5.34	5.48	6.04	6.19	6.35	6.47
9.12	9.24	9.38	9.51	10.05	10.15	5.48	6.01	6.17	6.32	6.48	7.00
9.27	9.39	9.53	10.06	10.20	10.30	6.03	6.16	6.32	6.47	7.03	7.15
9.42	9.54	10.08	10.21	10.35	10.45	6.19	6.31	6.46	7.01	7.17	7.29
9.56	10.09	10.23	10.37	10.53	11.03	6.34	6.46	7.01	7.16	7.32	7.44
10.11	10.24	10.38	10.52	11.08	11.18	6.49	7.01	7.16	7.31	7.47	7.59
10.26	10.39	10.53	11.07	11.23	11.35	-	-	7.31	7.46	8.02	8.14
10.41	10.54	11.08	11.22	11.38	11.50	-	-	7.46	8.01	8.17	8.29
10.56	11.09	11.23	11.37	11.55	12.07	-	-	8.02	8.17	8.33	8.45
11.11	11.24	11.38	11.52	12.10	12.22	-	-	8.17	8.32	8.48	9.00
11.26	11.39	11.53	12.07	12.25	12.37	-	-	8.32	8.47	9.03	9.15
11.41	11.54	12.08	12.22	12.40	12.52	-	-	8.47	9.02	9.18	9.30
11.56	12.09	12.23	12.37	12.55	1.07	-	-	9.02	9.17	9.31	9.43
12.09	12.22	12.36	12.50	1.08	1.20	-	-	9.18	9.33	9.47	9.59
12.19	12.34	12.48	1.02	1.22	1.34	-	-	9.33	9.48	10.02	10.14
12.31	12.46	1.00	1.14	1.34	1.46	-	-	9.48	10.03	10.17	10.29
12.42	12.57	1.11	1.25	1.45	1.57	-	-	10.03	10.18	10.30	10.40
12.53	1.08	1.23	1.38	1.58	2.10	-	-	10.20	10.35	10.47	10.57
1.05	1.20	1.35	1.50	2.10	2.22	-	-	10.40	10.55	11.07	11.17
1.17	1.32	1.47	2.02	2.22	2.34	-	-	11.00	11.15	11.27	11.37
1.29	1.44	1.59	2.14	2.34	2.46	-	-	11.19	11.34	11.46	11.56
1.41	1.56	2.11	2.26	2.46	2.58	-	-	11.40	11.55	12.07	12.17
1.53	2.08	2.23	2.38	2.58	3.10	-	-	12.04	12.19	12.31	12.41
2.05	2.20	2.35	2.50	3.10	3.22	-	-	12.34	12.49	1.01	1.11
2.20	2.32	2.47	3.02	3.22	3.34	-	-	1.04	1.19	1.31	1.41
2.32	2.44	2.59	3.14	3.34	3.46	-	-	1.34	1.49	2.01	2.11
CONTINUED ...											

15 Olympic Village Station

From Marine Drive Station via Cambie, 2 Ave to Olympic Village Station. From Olympic Village Station, buses continue as a 50 Waterfront Station.

Marine Drive Station Bay 1 Cambie at W 40 Ave #60744 Broadway-City Hall Station Bay 2				Olympic Village Station (E)			
MON TO FRI				MON TO FRI			
4.45	4.51	5.00	5.02	... CONTINUED			
5.05	5.11	5.20	5.22	7.24	7.34	7.46	7.50
5.25	5.31	5.40	5.42	7.43	7.51	8.03	8.07
5.44	5.51	6.00	6.02	8.01	8.09	8.21	8.25
6.03	6.10	6.20	6.22	8.19	8.27	8.39	8.43
6.21	6.30	6.40	6.42	8.36	8.44	8.56	9.00
6.41	6.50	7.00	7.02	8.56	9.04	9.16	9.20
6.57	7.07	7.17	7.19	9.16	9.24	9.36	9.40
7.14	7.24	7.34	7.36	9.42	9.50	10.01	10.03
7.28	7.38	7.50	7.52	10.00	10.08	10.19	10.21
7.42	7.53	8.05	8.09	10.25	10.33	10.44	10.46
7.58	8.09	8.21	8.25	10.52	10.59	11.09	11.11
8.14	8.25	8.37	8.41	11.14	11.21	11.31	11.33
8.26	8.39	8.53	8.57	11.49	11.56	12.05	12.07
8.42	8.55	9.09	9.13	12.14	12.21	12.30	12.32
9.00	9.12	9.26	9.30	12.45	12.52	1.01	1.03
9.17	9.29	9.43	9.47	1.24	1.31	1.40	1.42
9.35	9.47	9.59	10.04	SATURDAY			
9.52	10.04	10.16	10.21	4.47	4.53	5.01	5.04
10.09	10.21	10.33	10.38	5.07	5.13	5.21	5.24
10.26	10.38	10.50	10.55	5.27	5.33	5.41	5.44
10.43	10.55	11.07	11.12	5.47	5.53	6.01	6.04
11.00	11.12	11.24	11.29	6.07	6.13	6.21	6.24
11.17	11.29	11.41	11.46	6.26	6.33	6.41	6.44
11.34	11.46	11.58	12.03	6.46	6.53	7.01	7.04
11.51	12.03	12.15	12.20	7.06	7.13	7.21	7.24
12.08	12.20	12.32	12.37	7.26	7.33	7.41	7.44
12.25	12.37	12.49	12.54	7.46	7.53	8.01	8.04
12.42	12.54	1.06	1.11	8.05	8.12	8.21	8.24
12.59	1.11	1.23	1.28	8.23	8.31	8.41	8.44
1.15	1.27	1.39	1.44	8.43	8.51	9.01	9.04
1.30	1.42	1.54	1.59	9.00	9.08	9.18	9.21
1.45	1.57	2.09	2.14	9.13	9.23	9.35	9.38
2.00	2.12	2.24	2.29	9.30	9.40	9.52	9.55
2.13	2.25	2.39	2.44	9.47	9.57	10.09	10.12
2.27	2.39	2.53	2.58	10.04	10.14	10.26	10.29
2.41	2.53	3.07	3.12	10.19	10.30	10.42	10.45
2.55	3.07	3.21	3.26	10.33	10.44	10.56	11.00
3.09	3.21	3.36	3.41	10.48	10.59	11.11	11.15
3.24	3.36	3.51	3.56	11.00	11.11	11.25	11.30
3.39	3.51	4.06	4.11	11.15	11.26	11.40	11.45
3.52	4.06	4.21	4.26	11.30	11.41	11.55	12.00
4.07	4.21	4.36	4.41	11.45	11.56	12.10	12.15
4.22	4.36	4.51	4.56	12.00	12.11	12.25	12.30
4.37	4.51	5.06	5.11	12.15	12.26	12.40	12.45
4.53	5.07	5.22	5.27	12.29	12.41	12.55	1.00
5.11	5.23	5.36	5.41	12.44	12.56	1.10	1.15
5.27	5.39	5.51	5.56	12.57	1.09	1.25	1.30
5.43	5.55	6.07	6.11	1.12	1.24	1.40	1.45
5.58	6.10	6.22	6.26	1.24	1.36	1.52	1.57
6.13	6.25	6.37	6.41	1.36	1.48	2.04	2.09
6.29	6.41	6.53	6.57	1.48	2.00	2.16	2.21
6.49	6.59	7.11	7.15	1.59	2.11	2.27	2.33
7.07	7.17	7.29	7.33	CONTINUED ...			

15 Marine Drive Station

Arriving at Olympic Village Station as a 50 False Creek South then continuing as a 15 Cambie. From Olympic Village Station via 6 Ave, Cambie, Marine, Yukon to Marine Drive Station.

Olympic Village Station Bay 3 Broadway-City Hall Station Bay 3 (E)				Cambie at W 41 Ave #50621 Marine Drive Station (E)				Olympic Village Station Bay 3 Broadway-City Hall Station Bay 3 (E)				Cambie at W 41 Ave #50621 Marine Drive Station (E)			
MON TO FRI				MON TO FRI				MON TO FRI				SATURDAY			
5.20	5.21	5.28	5.36	... CONTINUED				3.05	3.07	3.22	3.35				
5.40	5.41	5.48	5.56	8.07	8.09	8.21	8.30	3.17	3.19	3.34	3.47				
6.00	6.01	6.08	6.17	8.23	8.25	8.37	8.46	3.29	3.31	3.46	3.59				
6.19	6.20	6.29	6.38	8.40	8.42	8.54	9.03	3.41	3.43	3.58	4.11				
6.40	6.41	6.51	7.00	8.58	9.00	9.12	9.21	3.53	3.55	4.10	4.23				
7.00	7.01	7.11	7.21	9.16	9.18	9.30	9.39	4.05	4.07	4.22	4.35				
7.20	7.22	7.34	7.44	9.38	9.40	9.52	10.01	4.17	4.19	4.34	4.47				
7.36	7.38	7.50	8.00	10.01	10.02	10.13	10.22	4.29	4.31	4.46	4.59				
7.52	7.54	8.08	8.18	10.21	10.22	10.33	10.42	4.41	4.43	4.58	5.11				
8.09	8.11	8.25	8.37	10.41	10.42	10.53	11.02	4.53	4.55	5.10	5.23				
8.27	8.29	8.41	8.53	11.03	11.04	11.14	11.23	5.05	5.07	5.22	5.35				
8.45	8.47	8.59	9.10	11.21	11.22	11.32	11.41	5.17	5.19	5.34	5.47				
9.03	9.05	9.17	9.28	11.46	11.47	11.57	12.06	5.29	5.31	5.46	5.59				
9.21	9.23	9.35	9.46	12.07	12.08	12.16	12.24	5.41	5.43	5.58	6.09				
9.38	9.40	9.53	10.04	12.28	12.29	12.37	12.45	5.53	5.55	6.10	6.21				
9.54	9.56	10.09	10.20	1.02	1.03	1.11	1.19	6.05	6.07	6.22	6.33				
10.10	10.12	10.25	10.36	1.27	1.28	1.36	1.44	6.17	6.19	6.34	6.45				
10.26	10.28	10.41	10.52	1.55	1.56	2.04	2.12	6.29	6.31	6.46	6.57				
10.43	10.45	10.58	11.09	SATURDAY				6.41	6.43	6.58	7.07				
11.00	11.02	11.15	11.26	5.20	5.21	5.29	5.36	6.53	6.55	7.10	7.19				
11.17	11.19	11.32	11.43	5.40	5.41	5.49	5.56	7.05	7.07	7.20	7.29				
11.35	11.37	11.51	12.02	6.00	6.01	6.09	6.16	7.18	7.20	7.33	7.42				
11.52	11.54	12.08	12.19	6.20	6.21	6.29	6.36	7.33	7.35	7.48	7.57				
12.09	12.11	12.25	12.36	6.40	6.41	6.49	6.56	7.51	7.53	8.06	8.15				
12.26	12.28	12.42	12.53	7.00	7.01	7.09	7.16	8.10	8.12	8.25	8.34				
12.43	12.45	12.59	1.10	7.20	7.21	7.29	7.38	8.29	8.31	8.44	8.53				
1.00	1.02	1.16	1.27	7.40	7.41	7.49	7.58	8.47	8.49	8.62	8.71				
1.16	1.18	1.32	1.43	8.00	8.01	8.10	8.19	9.06	9.08	9.21	9.30				
1.30	1.32	1.46	1.57	8.20	8.21	8.32	8.41	9.25	9.27	9.40	9.49				
1.44	1.46	2.00	2.11	8.40	8.41	8.52	9.01	9.44	9.46	9.59	10.08				
1.59	2.01	2.15	2.26	8.57	8.58	9.09	9.18	10.04	10.06	10.19	10.28				
2.14	2.16	2.32	2.45	9.14	9.15	9.26	9.35	10.24	10.26	10.39	10.48				
2.29	2.31	2.47	3.00	9.32	9.33	9.45	9.56	10.47	10.49	11.02	11.11				
2.44	2.46	3.02	3.17	9.50	9.51	10.03	10.14	11.08	11.09	11.21	11.30				
2.59	3.01	3.17	3.32	10.08	10.10	10.23	10.34	11.38	11.39	11.51	12.00				
3.14	3.16	3.32	3.47	10.26	10.28	10.41	10.52	12.07	12.08	12.17	12.26				
3.29	3.31	3.47	4.02	10.44	10.46	10.59	11.10	12.31	12.32	12.41	12.50				
3.44	3.46	4.02	4.17	11.02	11.04	11.19	11.30	1.02	1.03	1.12	1.20				
3.59	4.01	4.17	4.32	11.20	11.22	11.37	11.48	1.32	1.33	1.42	1.50				
4.14	4.16	4.33	4.48	11.35	11.37	11.52	12.03	2.00	2.01	2.10	2.18				
4.29	4.31	4.48	5.03	11.50	11.52	12.07	12.18								
4.44	4.46	5.03	5.16	12.05	12.07	12.22	12.34								
4.59	5.01	5.18	5.31	12.19	12.21	12.36	12.48								
5.14	5.16	5.33	5.46	12.33	12.35	12.50	1.02								
5.29	5.31	5.48	6.01	12.47	12.49	1.04	1.11								
5.44	5.46	6.03	6.16	1.02	1.04	1.21	1.33								
5.59	6.01	6.18	6.29	1.16	1.18	1.35	1.47								
6.14	6.16	6.33	6.44	1.31	1.33	1.48	2.00								
6.29	6.31	6.48	6.59	1.46	1.48	2.03	2.15								
6.44	6.46	7.00	7.10	2.02	2.04	2.19	2.31								
6.59	7.01	7.15	7.25	2.18	2.20	2.35	2.47								
7.15	7.17	7.29	7.39	2.34	2.36	2.51	3.04								
7.32	7.34	7.46	7.55	2.50	2.52	3.07	3.20								
7.50	7.52	8.04	8.13	CONTINUED ...				CONTINUED ...							

15 Olympic Village Station

Marine Drive Station to Olympic Village Station. Refer to Monday to Friday for Routing

Marine Drive Station Bay 1 Cambie at W 40 Ave #60744 Broadway-City Hall Station Bay 2 Olympic Village Station (E)	Marine Drive Station Bay 1 Cambie at W 40 Ave #60744 Broadway-City Hall Station Bay 2 Olympic Village Station (E)	Marine Drive Station Bay 1 Cambie at W 40 Ave #60744 Broadway-City Hall Station Bay 2 Olympic Village Station (E)
SUNDAY & HOLIDAYS	SUNDAY & HOLIDAYS	SUNDAY & HOLIDAYS
4.48 4.54 5.02 5.04 5.18 5.24 5.32 5.34 5.48 5.54 6.02 6.04 6.23 6.29 6.37 6.39 6.46 6.54 7.02 7.04 7.06 7.14 7.22 7.24 7.25 7.33 7.41 7.44 7.45 7.53 8.01 8.04 8.03 8.11 8.21 8.24 8.23 8.31 8.41 8.44 8.42 8.50 9.01 9.04 9.02 9.10 9.21 9.24 9.21 9.29 9.40 9.44 9.39 9.49 10.00 10.04 9.56 10.06 10.17 10.21 10.12 10.22 10.33 10.38 10.29 10.39 10.50 10.55 10.45 10.55 11.07 11.12 11.02 11.12 11.24 11.29 11.19 11.29 11.41 11.46 11.36 11.46 11.58 12.03 11.53 12.03 12.15 12.20 12.08 12.20 12.32 12.37 12.25 12.37 12.49 12.54 12.42 12.54 1.06 1.11	... CONTINUED 12.58 1.10 1.22 1.27 1.15 1.25 1.37 1.42 1.30 1.40 1.52 1.57 1.44 1.54 2.07 2.12 1.59 2.09 2.22 2.27 2.14 2.24 2.37 2.42 2.29 2.39 2.52 2.57 2.44 2.54 3.07 3.12 2.59 3.09 3.22 3.27 3.14 3.24 3.37 3.42 3.29 3.39 3.52 3.57 3.46 3.56 4.07 4.12 4.02 4.12 4.23 4.28 4.18 4.28 4.39 4.44 4.35 4.45 4.56 5.00 4.50 5.00 5.11 5.15 5.05 5.15 5.26 5.30 5.20 5.30 5.41 5.45 5.35 5.45 5.56 6.00 5.50 6.00 6.11 6.15 6.10 6.20 6.31 6.35 6.30 6.40 6.51 6.55 6.50 7.00 7.11 7.15 7.10 7.20 7.31 7.35	... CONTINUED 7.30 7.40 7.51 7.55 7.50 8.00 8.11 8.15 8.10 8.20 8.31 8.35 8.37 8.45 8.56 9.00 8.57 9.05 9.16 9.20 9.17 9.25 9.36 9.40 9.43 9.51 10.02 10.04 10.05 10.13 10.24 10.26 10.19 10.27 10.38 10.40 10.43 10.51 11.00 11.02 11.09 11.17 11.26 11.28 11.39 11.47 11.56 11.58 12.10 12.18 12.27 12.29 12.38 12.46 12.55 12.57 1.09 1.16 1.25 1.27
CONTINUED ...	CONTINUED ...	

15 Marine Drive Station

Olympic Village Station to Marine Drive Station. Refer to Monday to Friday for Routing

Olympic Village Station Bay 3 Broadway-City Hall Station Bay 3 (E) Cambie at W 41 Ave #50621 Marine Drive Station (E)	Olympic Village Station Bay 3 Broadway-City Hall Station Bay 3 (E) Cambie at W 41 Ave #50621 Marine Drive Station (E)	Olympic Village Station Bay 3 Broadway-City Hall Station Bay 3 (E) Cambie at W 41 Ave #50621 Marine Drive Station (E)
SUNDAY & HOLIDAYS	SUNDAY & HOLIDAYS	SUNDAY & HOLIDAYS
4.54 4.55 5.02 5.09 5.24 5.25 5.34 5.41 5.57 5.58 6.07 6.14 6.27 6.28 6.37 6.44 6.58 6.59 7.08 7.15 7.20 7.21 7.30 7.37 7.40 7.41 7.50 7.57 8.00 8.01 8.10 8.17 8.20 8.21 8.30 8.37 8.40 8.41 8.52 9.01 9.00 9.01 9.12 9.21 9.20 9.21 9.32 9.41 9.40 9.42 9.54 10.03 10.00 10.02 10.14 10.24 10.17 10.19 10.31 10.41 10.34 10.36 10.48 10.58 10.51 10.53 11.05 11.15 11.08 11.10 11.24 11.34 11.25 11.27 11.41 11.51 11.42 11.44 11.58 12.08 11.59 12.01 12.15 12.25 12.15 12.17 12.31 12.41 12.30 12.32 12.46 12.56 12.45 12.47 1.01 1.11 1.00 1.02 1.16 1.26	... CONTINUED 1.15 1.17 1.31 1.41 1.30 1.32 1.46 1.57 1.45 1.47 2.01 2.12 2.00 2.02 2.16 2.27 2.15 2.17 2.31 2.42 2.30 2.32 2.46 2.57 2.45 2.47 3.01 3.12 3.00 3.02 3.16 3.27 3.15 3.17 3.31 3.42 3.30 3.32 3.46 3.57 3.45 3.47 4.01 4.12 4.00 4.02 4.16 4.27 4.15 4.17 4.31 4.42 4.30 4.32 4.46 4.57 4.45 4.47 5.01 5.12 5.00 5.02 5.16 5.27 5.15 5.17 5.31 5.42 5.30 5.32 5.46 5.56 5.45 5.47 6.01 6.11 6.01 6.03 6.17 6.27 6.21 6.23 6.37 6.47 6.41 6.43 6.57 7.06 7.01 7.03 7.15 7.24 7.21 7.23 7.35 7.44	... CONTINUED 7.41 7.43 7.55 8.04 8.01 8.03 8.15 8.24 8.21 8.23 8.35 8.44 8.41 8.43 8.55 9.04 9.01 9.02 9.14 9.22 9.21 9.22 9.34 9.42 9.41 9.42 9.54 10.02 10.01 10.02 10.14 10.22 10.21 10.22 10.34 10.42 10.41 10.42 10.54 11.02 11.02 11.03 11.13 11.21 11.32 11.33 11.43 11.51 12.02 12.03 12.12 12.20 12.31 12.32 12.41 12.49 1.01 1.02 1.09 1.15 1.32 1.33 1.40 1.46 1.58 1.59 2.06 2.12
CONTINUED ...	CONTINUED ...	

16 29th Avenue Station

From loop at 63 and Granville via 63 Ave, Adera, 64 Ave, Angus, West Blvd, 51 Ave, Arbutus, West Blvd, Arbutus, 12 Ave, Granville (except after 9:00 PM Friday, Saturday and Sunday via Granville, Seymour) then all trips via Hastings, Renfrew, (Renfrew Station), Boyd, Nootka, 29 Ave to 29th Ave Station; then limited trips continue via 29 Ave, Earles, Horley, Moss, Kingsway to Earles.

63 Ave at Granville #59042 West Boulevard at 41 Ave #51022 Granville at 7 Ave (E) #50217 Hastings at Seymour (E) #50830 Hastings at Commercial #50943 Renfrew at E 8 Ave #51045 29th Ave Station (E)	63 Ave at Granville #59042 West Boulevard at 41 Ave #51022 Granville at 7 Ave (E) #50217 Hastings at Seymour (E) #50830 Hastings at Commercial #50943 Renfrew at E 8 Ave #51045 29th Ave Station (E)
MONDAY TO FRIDAY	MONDAY TO FRIDAY
- - - - - 6.01 6.08 5.18 5.28 5.42 5.53 6.05 6.15 6.24 5.45 5.55 6.09 6.20 6.33 6.45 6.54 - - - 6.21 6.32 6.45 6.57 7.06 6.09 6.19 6.33 6.44 6.57 7.09 7.18 6.20 6.30 6.45 6.56 7.09 7.21 7.30 6.31 6.41 6.56 7.08 7.21 7.33 7.42 6.40 6.50 7.06 7.18 7.32 7.45 7.54 6.50 7.00 7.16 7.28 7.42 7.55 8.04 6.57 7.08 7.24 7.36 7.50 8.05 8.16 7.03 7.14 7.30 7.43 7.58 8.13 8.24 7.11 7.22 7.38 7.51 8.06 8.21 8.32 7.17 7.28 7.45 7.58 8.13 8.28 8.39 7.24 7.35 7.52 8.05 8.20 8.35 8.46 7.30 7.41 7.58 8.11 8.26 8.41 8.52 7.36 7.47 8.04 8.18 8.33 8.48 8.59 7.42 7.53 8.10 8.24 8.39 8.54 9.05 7.47 7.58 8.16 8.31 8.47 9.01 9.10 7.53 8.04 8.22 8.37 8.53 9.07 9.16 8.00 8.11 8.29 8.44 9.00 9.14 9.23 8.07 8.18 8.36 8.51 9.07 9.21 9.30 8.12 8.25 8.43 8.58 9.14 9.28 9.37 8.20 8.33 8.51 9.06 9.22 9.36 9.45 8.27 8.40 8.58 9.13 9.29 9.43 9.52 8.35 8.48 9.06 9.21 9.37 9.51 10.00 8.46 8.58 9.15 9.30 9.46 10.00 10.09 8.56 9.08 9.25 9.40 9.56 10.10 10.19 9.07 9.19 9.36 9.51 10.07 10.21 10.30 9.19 9.31 9.48 10.03 10.19 10.33 10.44 9.31 9.43 10.00 10.15 10.31 10.45 10.56 9.43 9.55 10.12 10.27 10.43 10.57 11.08 9.53 10.05 10.22 10.37 10.53 11.09 11.20 10.04 10.16 10.33 10.48 11.04 11.20 11.31 10.15 10.27 10.44 10.59 11.15 11.32 11.43 10.26 10.38 10.55 11.10 11.26 11.43 11.54 10.38 10.50 11.07 11.22 11.38 11.55 12.06 10.48 11.00 11.17 11.33 11.50 12.07 12.18 11.00 11.12 11.29 11.45 12.02 12.19 12.30 11.10 11.22 11.39 11.56 12.14 12.31 12.42 11.22 11.34 11.51 12.08 12.26 12.43 12.54 11.34 11.46 12.03 12.20 12.38 12.55 1.06 11.46 11.58 12.15 12.32 12.50 1.07 1.18 11.58 12.10 12.27 12.44 1.02 1.19 1.30 12.10 12.22 12.39 12.56 1.14 1.31 1.43 12.22 12.34 12.51 1.08 1.26 1.43 1.55 12.34 12.46 1.03 1.20 1.38 1.55 2.07 12.46 12.58 1.15 1.32 1.50 2.07 2.19 12.58 1.10 1.27 1.44 2.02 2.19 2.31 1.10 1.22 1.39 1.56 2.14 2.31 2.43 1.22 1.34 1.51 2.08 2.26 2.43 2.55	... CONTINUED 1.34 1.46 2.03 2.20 2.38 2.55 3.07 1.47 1.59 2.16 2.33 2.51 3.08 3.21 1.59 2.11 2.28 2.45 3.03 3.20 3.33 2.11 2.23 2.42 2.58 3.16 3.32 3.46 2.20 2.32 2.51 3.07 3.25 3.42 3.55 2.28 2.40 2.59 3.15 3.33 3.50 3.63 2.36 2.48 3.07 3.23 3.41 3.58 4.10 2.44 2.56 3.15 3.31 3.49 4.06 4.18 2.50 3.02 3.23 3.39 3.57 4.14 4.26 2.58 3.10 3.31 3.47 4.05 4.22 4.34 3.06 3.18 3.39 3.55 4.13 4.30 4.42 3.14 3.26 3.47 4.03 4.21 4.38 4.50 3.22 3.34 3.55 4.11 4.29 4.46 4.58 3.30 3.42 4.03 4.19 4.37 4.54 5.06 3.37 3.48 4.09 4.26 4.45 5.02 5.14 3.45 3.56 4.17 4.34 4.53 5.10 5.22 3.53 4.04 4.25 4.42 5.01 5.18 5.30 4.01 4.12 4.33 4.50 5.09 5.26 5.38 4.11 4.22 4.41 4.58 5.17 5.34 5.46 4.23 4.34 4.53 5.09 5.27 5.43 5.54 4.32 4.43 5.02 5.18 5.36 5.52 6.03 4.42 4.53 5.12 5.28 5.46 6.02 6.13 4.51 5.02 5.21 5.37 5.55 6.11 6.22 5.01 5.12 5.31 5.47 6.05 6.21 6.32 5.11 5.22 5.41 5.57 6.15 6.30 6.41 5.21 5.32 5.51 6.07 6.25 6.40 6.51 5.31 5.42 6.01 6.17 6.35 6.50 7.01 5.42 5.53 6.12 6.27 6.44 6.59 7.10 5.52 6.03 6.22 6.37 6.54 7.09 7.20 6.04 6.15 6.34 6.49 7.06 7.21 7.32 6.21 6.31 6.48 7.02 7.18 7.33 7.42 6.33 6.43 7.00 7.14 7.30 7.45 7.54 6.45 6.55 7.12 7.26 7.42 7.57 8.06 7.00 7.10 7.26 7.40 7.56 8.09 8.18 7.13 7.23 7.39 7.53 8.09 8.22 8.31 7.28 7.38 7.54 8.08 8.24 8.37 8.46 7.43 7.53 8.09 8.23 8.39 8.52 9.01 8.00 8.09 8.25 8.39 8.54 9.07 9.16 8.15 8.24 8.40 8.54 9.09 9.22 9.31 8.30 8.39 8.55 9.08 9.24 9.37 9.46 8.48 8.57 9.13 9.26 9.42 9.55 10.04 9.14 9.23 9.37 9.49 10.04 10.16 10.25 9.31 9.40 9.54 10.06 10.21 10.33 10.42 9.52 10.01 10.15 10.27 10.42 10.54 11.03 10.17 10.26 10.40 10.52 11.06 11.16 11.24 10.37 10.46 10.59 11.11 11.25 11.35 11.43 10.53 11.02 11.15 11.27 11.41 11.51 11.59 11.17 11.25 11.38 11.48 12.01 12.11 12.19 11.42 11.50 12.02 12.17 12.31 12.41 12.48 12.17 12.25 12.37 12.49 1.01 1.11 1.18* 12.50 12.58 1.10 1.22 1.34 1.44 1.51*
CONTINUED ...	CONTINUED ...

* Trip continues from 29th Ave Stn to Earles at Kingsway via 29th Ave., Earles, Horley, Moss, Kingsway.

16 29th Avenue Station

63 Ave at Granville to 29th Avenue Station.
(Refer to Monday to Friday for routing)

63 Ave at Granville #59042 West Boulevard at 41 Ave #51022 Granville at 7 Ave (E) #50217 Hastings at Seymour (E) #50830 Hastings at Commercial #50943 Renfrew at E 8 Ave #51045 29th Ave Station (E)	SATURDAY	63 Ave at Granville #59042 West Boulevard at 41 Ave #51022 Granville at 7 Ave (E) #50217 Hastings at Seymour (E) #50830 Hastings at Commercial #50943 Renfrew at E 8 Ave #51045 29th Ave Station (E)	SATURDAY
			... CONTINUED
			2.10 2.21 2.40 2.56 3.14 3.31 3.42
			2.20 2.31 2.50 3.06 3.24 3.41 3.52
			2.30 2.41 3.00 3.16 3.34 3.51 4.02
			2.42 2.53 3.11 3.27 3.44 4.01 4.11
			2.52 3.03 3.21 3.37 3.54 4.11 4.21
			3.02 3.13 3.31 3.47 4.04 4.21 4.31
			3.14 3.25 3.43 3.59 4.16 4.31 4.41
			3.25 3.36 3.54 4.10 4.27 4.42 4.52
			3.36 3.47 4.05 4.21 4.38 4.53 5.03
			3.46 3.57 4.15 4.31 4.48 5.03 5.13
			3.56 4.07 4.25 4.41 4.58 5.13 5.23
			4.06 4.17 4.35 4.51 5.08 5.23 5.33
			4.16 4.27 4.45 5.01 5.18 5.33 5.43
			4.29 4.39 4.57 5.12 5.28 5.43 5.53
			4.39 4.49 5.07 5.22 5.38 5.53 6.03
			4.50 5.00 5.17 5.32 5.48 6.03 6.13
			5.00 5.10 5.27 5.42 5.58 6.13 6.23
			5.10 5.20 5.37 5.52 6.08 6.23 6.33
			5.20 5.30 5.47 6.02 6.18 6.33 6.43
			5.32 5.42 5.59 6.14 6.30 6.45 6.55
			5.47 5.57 6.14 6.29 6.45 6.59 7.09
			6.01 6.11 6.28 6.43 6.59 7.13 7.23
			6.16 6.26 6.43 6.58 7.14 7.28 7.38
			6.31 6.41 6.58 7.13 7.29 7.43 7.53
			6.46 6.56 7.13 7.28 7.44 7.58 8.08
			7.01 7.11 7.28 7.43 7.59 8.13 8.23
			7.19 7.28 7.44 7.59 8.15 8.28 8.38
			7.34 7.43 7.59 8.14 8.30 8.43 8.53
			7.49 7.58 8.14 8.29 8.45 8.58 9.08
			8.04 8.13 8.29 8.44 9.00 9.13 9.23
			8.19 8.28 8.44 8.58 9.15 9.28 9.38
			8.34 8.43 8.59 9.13 9.30 9.43 9.53
			8.50 8.59 9.15 9.29 9.45 9.58 10.08
			9.05 9.14 9.30 9.44 10.00 10.13 10.23
			9.25 9.34 9.50 10.04 10.20 10.33 10.43
			9.45 9.54 10.10 10.24 10.40 10.53 11.03
			10.10 10.19 10.34 10.48 11.04 11.15 11.24
			10.30 10.39 10.54 11.08 11.24 11.35 11.44
			10.50 10.59 11.14 11.28 11.44 11.55 12.04
			11.16 11.25 11.38 11.49 12.03 12.14 12.23
			11.45 11.54 12.06 12.17 12.31 12.42 12.51
			12.15 12.24 12.36 12.47 1.01 1.12 1.21*
			12.45 12.54 1.06 1.17 1.31 1.42 1.51*
			CONTINUED ...

* Trip continues from 29th Ave Stn to Earles at Kingsway via 29th Ave., Earles, Horley, Moss, Kingsway.

16 29th Avenue Station

63 Ave at Granville to 29th Avenue Station.
(Refer to Monday to Friday for routing)

63 Ave at Granville #59042 West Boulevard at 41 Ave #51022 Granville at 7 Ave (E) #50217 Hastings at Seymour (E) #50830 Hastings at Commercial #50943 Renfrew at E 8 Ave #51045 29th Ave Station (E)	SUNDAY & HOLIDAYS	63 Ave at Granville #59042 West Boulevard at 41 Ave #51022 Granville at 7 Ave (E) #50217 Hastings at Seymour (E) #50830 Hastings at Commercial #50943 Renfrew at E 8 Ave #51045 29th Ave Station (E)	SUNDAY & HOLIDAYS
			... CONTINUED
			2.35 2.45 3.02 3.16 3.32 3.48 3.59
			2.47 2.57 3.14 3.28 3.44 4.00 4.11
			2.59 3.09 3.26 3.40 3.56 4.12 4.23
			3.12 3.22 3.39 3.53 4.09 4.25 4.36
			3.25 3.35 3.51 4.05 4.21 4.37 4.48
			3.38 3.48 4.04 4.18 4.34 4.50 5.01
			3.51 4.01 4.17 4.31 4.47 5.03 5.14
			4.03 4.13 4.29 4.43 4.59 5.15 5.26
			4.15 4.25 4.41 4.55 5.11 5.27 5.38
			4.29 4.38 4.54 5.08 5.24 5.40 5.51
			4.41 4.50 5.06 5.20 5.36 5.52 6.03
			4.55 5.04 5.20 5.34 5.50 6.06 6.17
			5.10 5.19 5.35 5.49 6.05 6.21 6.32
			5.26 5.35 5.51 6.05 6.21 6.36 6.46
			5.41 5.50 6.06 6.20 6.36 6.51 7.01
			5.59 6.08 6.23 6.37 6.53 7.06 7.16
			6.14 6.23 6.38 6.52 7.08 7.21 7.31
			6.29 6.38 6.53 7.07 7.23 7.36 7.46
			6.44 6.53 7.08 7.22 7.38 7.51 8.01
			6.59 7.08 7.23 7.37 7.53 8.06 8.16
			7.14 7.23 7.38 7.52 8.08 8.21 8.31
			7.31 7.40 7.55 8.08 8.23 8.36 8.45
			7.47 7.56 8.11 8.24 8.39 8.52 9.01
			8.05 8.14 8.28 8.41 8.56 9.08 9.17
			8.21 8.30 8.44 8.57 9.12 9.24 9.33
			8.40 8.48 9.02 9.14 9.29 9.40 9.49
			8.56 9.04 9.18 9.30 9.45 9.56 10.05
			9.14 9.22 9.36 9.48 10.02 10.13 10.22
			9.32 9.40 9.54 10.06 10.20 10.31 10.40
			9.51 9.59 10.13 10.25 10.39 10.50 10.59
			10.12 10.20 10.33 10.45 10.59 11.10 11.19
			10.32 10.40 10.53 11.05 11.19 11.30 11.39
			10.52 11.00 11.13 11.25 11.39 11.50 11.59
			11.21 11.29 11.40 11.51 12.04 12.13 12.20
			11.50 11.58 12.08 12.18 12.32 12.41 12.48*
			12.20 12.28 12.38 12.48 1.02 1.11 1.18*
			12.49 12.57 1.07 1.17 1.31 1.40 1.47*
			CONTINUED ...

* Trip continues from 29th Ave Stn to Earles at Kingsway via 29th Ave., Earles, Horley, Moss, Kingsway.

16 Arbutus

Limited trips from Earles at Kingsway via Earles, 29 Ave, to 29th Avenue Station; then all trips from 29th Ave Station via 29 Ave, Nootka, Boyd, Renfrew, (Renfrew Station), Hastings, Granville (except after 9:00 PM Friday Saturday and Sunday via Hastings, Howe) then all trips via Granville, 12 Ave, Arbutus, West Blvd, Arbutus, 51 Ave, West Blvd, Angus, 64 Ave, Adera, 63 Ave to Granville.

29 Ave Station Bay 3	Renfrew at Broadway #51083	Hastings at Commercial #50499	Hastings at Hamilton (E) #50188	Granville at Broadway #58135	West Boulevard at 41 Ave #51107	63 Ave at Granville (E)
MONDAY TO FRIDAY						
4.53*	4.59	-	-	-	-	-
5.10*	5.15	5.28	5.39	5.53	6.05	6.13
5.27*	5.32	5.45	5.56	6.10	6.22	6.30
5.44*	5.49	6.02	6.13	6.28	6.40	6.48
6.01*	6.07	6.22	6.33	6.48	7.00	7.08
6.13	6.19	6.34	6.45	7.00	7.12	7.20
6.25*	6.31	6.47	6.59	7.14	7.28	7.38
6.37	6.43	6.59	7.11	7.26	7.40	7.50
6.49	6.55	7.11	7.23	7.38	7.53	8.03
7.00	7.07	7.23	7.36	7.52	8.07	8.17
7.12	7.19	7.35	7.48	8.05	8.21	8.31
7.24*	7.31	7.47	8.01	8.18	8.34	8.44
7.36	7.43	7.59	8.13	8.30	8.46	8.56
7.47	7.55	8.13	8.27	8.45	9.01	9.11
7.57	8.07	8.25	8.39	8.57	9.13	9.23
8.09	8.19	8.37	8.51	9.09	9.25	9.35
8.19	8.29	8.47	9.01	9.19	9.35	9.45
8.29	8.39	8.57	9.12	9.30	9.46	9.56
8.39	8.49	9.07	9.22	9.40	9.56	10.06
8.49	8.59	9.17	9.32	9.50	10.06	10.16
9.01	9.09	9.28	9.43	10.01	10.17	10.27
9.11	9.19	9.38	9.53	10.11	10.27	10.37
9.21	9.29	9.48	10.03	10.21	10.37	10.47
9.33	9.41	10.00	10.15	10.33	10.49	10.59
9.45	9.53	10.12	10.27	10.45	11.01	11.11
9.57	10.05	10.23	10.38	10.56	11.12	11.22
10.09	10.17	10.35	10.50	11.08	11.24	11.34
10.21	10.29	10.47	11.02	11.20	11.36	11.46
10.33	10.41	10.59	11.14	11.32	11.49	11.59
10.45	10.53	11.11	11.26	11.44	12.01	12.11
10.57	11.05	11.23	11.38	11.57	12.15	12.27
11.09	11.17	11.35	11.50	12.09	12.27	12.39
11.21	11.29	11.47	12.02	12.21	12.39	12.51
11.33	11.41	11.59	12.14	12.33	12.51	1.03
11.45	11.53	12.11	12.26	12.45	1.03	1.15
11.57	12.05	12.24	12.39	12.58	1.16	1.28
12.09	12.17	12.36	12.51	1.10	1.28	1.40
12.21	12.29	12.48	1.03	1.22	1.40	1.52
12.33	12.41	1.00	1.16	1.35	1.53	2.05
12.45	12.53	1.12	1.28	1.47	2.05	2.17
12.57	1.05	1.24	1.40	1.59	2.17	2.29
1.09	1.17	1.36	1.52	2.11	2.29	2.41
1.21	1.29	1.48	2.04	2.23	2.41	2.53
1.33	1.41	2.00	2.16	2.35	2.53	3.05
1.45	1.53	2.12	2.28	2.47	3.05	3.17
1.57	2.05	2.24	2.40	2.59	3.19	3.34
2.09	2.17	2.36	2.52	3.11	3.31	3.46
2.22	2.30	2.49	3.05	3.24	3.44	3.59
2.33	2.42	3.01	3.17	3.36	3.56	4.11
2.45	2.54	3.13	3.29	3.48	4.08	4.23
2.56	3.06	3.25	3.41	4.00	4.19	4.34
CONTINUED ...						

* Starts from Earles at Kingsway 3-5 minutes earlier. Routes via Earles, 29th Ave to 29th Ave. Station.

16 Arbutus

29th Avenue Station to 63 Ave at Granville.
(Refer to Monday to Friday for routing)

29 Ave Station Bay 3	Renfrew at Broadway #51083	Hastings at Commercial #50499	Hastings at Hamilton (E) #50188	Granville at Broadway #58135	West Boulevard at 41 Ave #51107	63 Ave at Granville (E)
SATURDAY						
5.13*	5.18	5.32	5.42	5.54	6.04	6.12
5.33*	5.38	5.52	6.02	6.14	6.24	6.32
5.53*	5.58	6.12	6.22	6.34	6.44	6.52
6.13	6.18	6.32	6.42	6.54	7.04	7.12
6.32*	6.37	6.51	7.01	7.15	7.25	7.33
6.48	6.53	7.07	7.17	7.31	7.42	7.50
7.03*	7.08	7.22	7.33	7.48	8.01	8.09
7.18	7.24	7.39	7.50	8.05	8.18	8.26
7.33	7.39	7.54	8.05	8.20	8.33	8.41
7.48*	7.54	8.09	8.20	8.35	8.50	8.58
8.03	8.09	8.25	8.37	8.52	9.07	9.15
8.18	8.24	8.40	8.52	9.07	9.22	9.30
8.32	8.39	8.55	9.07	9.22	9.37	9.45
8.47	8.54	9.10	9.22	9.37	9.52	10.00
9.02	9.09	9.25	9.37	9.52	10.08	10.18
9.17	9.24	9.40	9.52	10.07	10.23	10.33
9.33	9.40	9.58	10.11	10.28	10.45	10.55
9.48	9.55	10.13	10.26	10.43	11.00	11.10
10.00	10.07	10.25	10.38	10.55	11.12	11.22
10.12	10.19	10.37	10.50	11.07	11.24	11.34
10.24	10.31	10.51	11.04	11.21	11.38	11.48
10.36	10.43	11.03	11.16	11.33	11.50	12.00
10.48	10.55	11.15	11.28	11.45	12.02	12.12
10.58	11.07	11.27	11.41	11.59	12.17	12.27
11.10	11.19	11.39	11.53	12.11	12.29	12.39
11.22	11.31	11.50	12.04	12.22	12.40	12.51
11.34	11.43	12.02	12.16	12.34	12.52	1.03
11.46	11.55	12.14	12.28	12.46	1.04	1.15
11.58	12.07	12.26	12.41	1.00	1.18	1.29
12.10	12.19	12.38	12.53	1.12	1.30	1.41
12.22	12.31	12.50	1.04	1.22	1.40	1.51
12.34	12.43	1.02	1.16	1.34	1.52	2.03
12.46	12.55	1.14	1.28	1.46	2.04	2.15
12.58	1.07	1.26	1.40	1.58	2.16	2.27
1.10	1.19	1.38	1.52	2.10	2.28	2.39
1.21	1.31	1.50	2.04	2.22	2.40	2.51
1.33	1.43	2.02	2.16	2.34	2.52	3.03
1.44	1.54	2.13	2.27	2.45	3.03	3.14
1.54	2.04	2.23	2.38	2.57	3.15	3.26
2.03	2.13	2.32	2.47	3.06	3.24	3.35
2.12	2.22	2.41	2.56	3.15	3.33	3.44
2.22	2.31	2.50	3.05	3.23	3.41	3.52
2.32	2.41	3.00	3.15	3.33	3.51	4.02
2.42	2.51	3.10	3.25	3.43	4.01	4.12
CONTINUED ...						

* Starts from Earles at Kingsway 3 minutes earlier. Routes via Earles, 29th Ave to 29th Ave. Station.

16 Arbutus

29th Avenue Station to 63 Ave at Granville.
(Refer to Monday to Friday for routing)

29 Ave Station Bay 3	Renfrew at Broadway #51083	Hastings at Commercial #50499	Hastings at Hamilton (E) #50188	Granville at Broadway #58135	West Boulevard at 41 Ave #51107	63 Ave at Granville (E)
SUNDAY & HOLIDAYS						
6.03*	6.07	6.21	6.32	6.46	6.57	7.05
6.24*	6.28	6.42	6.53	7.07	7.18	7.26
6.43*	6.47	7.01	7.12	7.26	7.37	7.45
7.04*	7.08	7.22	7.33	7.47	7.58	8.06
7.24*	7.28	7.42	7.53	8.07	8.18	8.26
7.42*	7.49	8.04	8.15	8.29	8.40	8.48
8.01	8.08	8.23	8.34	8.48	9.00	9.08
8.17*	8.24	8.39	8.50	9.04	9.16	9.24
8.32	8.39	8.54	9.05	9.19	9.31	9.39
8.47	8.54	9.09	9.20	9.35	9.47	9.55
9.02	9.09	9.25	9.38	9.54	10.07	10.15
9.17	9.24	9.40	9.53	10.09	10.22	10.30
9.32	9.39	9.55	10.08	10.24	10.37	10.45
9.47	9.54	10.10	10.23	10.39	10.52	11.00
10.02	10.09	10.25	10.38	10.54	11.09	11.17
10.17	10.24	10.40	10.53	11.09	11.24	11.32
10.31	10.38	10.55	11.08	11.25	11.40	11.49
10.44	10.51	11.08	11.21	11.38	11.53	12.02
10.57	11.04	11.21	11.34	11.51	12.06	12.16
11.09	11.16	11.33	11.46	12.03	12.18	12.28
11.21	11.28	11.45	11.58	12.15	12.30	12.40
11.33	11.40	11.57	12.11	12.28	12.43	12.53
11.45	11.52	12.09	12.23	12.40	12.55	1.05
11.55	12.04	12.23	12.37	12.54	1.09	1.20
12.07	12.16	12.35	12.49	1.06	1.21	1.32
12.19	12.28	12.47	1.01	1.18	1.33	1.44
12.31	12.40	12.59	1.13	1.30	1.45	1.56
12.43	12.52	1.11	1.25	1.42	1.57	2.08
12.55	1.04	1.23	1.37	1.54	2.11	2.21
1.07	1.16	1.35	1.49	2.06	2.23	2.33
1.19	1.28	1.47	2.01	2.18	2.35	2.45
1.31	1.40	1.57	2.11	2.28	2.45	2.55
1.43	1.52	2.09	2.23	2.40	2.57	3.07
1.55	2.04	2.21	2.35	2.52	3.08	3.18
2.07	2.16	2.33	2.47	3.04	3.20	3.30
2.19	2.28	2.45	2.59	3.16	3.32	3.42
2.31	2.40	2.57	3.11	3.28	3.44	3.54
CONTINUED ...						
SUNDAY & HOLIDAYS						
2.43	2.52	3.09	3.23	3.40	3.56	4.06
2.55	3.04	3.21	3.35	3.52	4.08	4.17
3.07	3.16	3.33	3.47	4.04	4.20	4.29
3.19	3.28	3.45	3.59	4.16	4.32	4.41
3.32	3.41	3.57	4.11	4.28	4.44	4.53
3.44	3.53	4.09	4.23	4.40	4.56	5.05
3.56	4.05	4.21	4.35	4.52	5.08	5.17
4.08	4.17	4.33	4.47	5.04	5.20	5.29
4.20	4.29	4.45	4.59	5.16	5.32	5.41
4.32	4.41	4.57	5.11	5.28	5.44	5.53
4.45	4.54	5.10	5.24	5.41	5.57	6.06
5.00	5.08	5.24	5.38	5.55	6.11	6.20
5.14	5.22	5.38	5.52	6.09	6.25	6.34
5.28	5.36	5.52	6.06	6.23	6.39	6.48
5.43	5.51	6.07	6.21	6.38	6.54	7.03
5.58	6.06	6.22	6.36	6.53	7.09	7.18
6.13	6.21	6.37	6.51	7.08	7.24	7.33
6.28	6.36	6.52	7.06	7.23	7.39	7.48
6.43	6.51	7.07	7.21	7.38	7.54	8.03
6.58	7.06	7.21	7.33	7.49	8.03	8.12
7.13	7.21	7.36	7.48	8.04	8.18	8.27
7.28	7.36	7.51	8.03	8.19	8.33	8.42
7.45	7.53	8.08	8.20	8.36	8.50	8.59
8.05	8.13	8.28	8.40	8.56	9.10	9.19
8.27	8.33	8.48	9.00	9.15	9.29	9.38
8.47	8.53	9.08	9.20	9.35	9.49	9.58
9.07	9.13	9.27	9.39	9.54	10.08	10.17
9.27	9.33	9.47	9.59	10.14	10.28	10.37
9.47	9.53	10.07	10.19	10.34	10.48	10.57
10.07	10.13	10.27	10.39	10.54	11.06	11.15
10.27	10.33	10.47	10.59	11.14	11.26	11.35
10.47	10.53	11.07	11.19	11.34	11.46	11.55
11.07	11.12	11.26	11.37	11.51	12.03	12.10
11.35	11.39	11.53	12.04	12.18	12.30	12.37
12.07	12.11	12.25	12.36	12.50	1.02	1.09
12.37	12.41	12.55	1.06	1.20	1.32	1.39
1.07*	1.11	1.25	1.36	1.50	2.00	2.07

* Starts from Earles at Kingsway 3 minutes earlier. Routes via Earles, 29th Ave to 29th Ave. Station.

17 Downtown

From Marine Drive Station via Cambie, Marine, Oak, 12 Ave, Cambie, Smithie, Hamilton, to Robson.

Marine Drive Station Bay 1	Oak at 41 Ave (E) #50754	12 Ave at Laurel St #50414 (E)	Broadway-City Hall Stn Bay 2	Robson at Hamilton (E)	Marine Drive Station Bay 1	Oak at 41 Ave (E) #50754	12 Ave at Laurel St #50414 (E)	Broadway-City Hall Stn Bay 2	Robson at Hamilton (E)	Marine Drive Station Bay 1	Oak at 41 Ave (E) #50754	12 Ave at Laurel St #50414 (E)	Broadway-City Hall Stn Bay 2	Robson at Hamilton (E)
MON TO FRI					MON TO FRI					SATURDAY				
5.12	5.24	5.33	5.36	5.41	6.02	6.20	6.32	6.36	6.46	10.28	10.43	10.55	10.59	11.08
5.27	5.39	5.48	5.51	5.56	6.17	6.35	6.47	6.51	7.00	10.43	10.58	11.10	11.14	11.23
5.41	5.53	6.02	6.05	6.10	6.32	6.50	7.02	7.06	7.15	10.58	11.13	11.25	11.29	11.38
5.55	6.08	6.17	6.20	6.25	6.50	7.06	7.17	7.21	7.30	11.13	11.28	11.40	11.44	11.53
6.08	6.21	6.31	6.34	6.39	7.05	7.21	7.32	7.36	7.45	11.27	11.42	11.54	11.58	12.07
6.22	6.36	6.45	6.49	6.54	7.26	7.39	7.49	7.52	8.00	11.41	11.56	12.08	12.12	12.21
6.33	6.47	6.56	7.00	7.08	7.42	7.55	8.05	8.08	8.16	11.53	12.08	12.21	12.25	12.35
6.48	7.02	7.11	7.15	7.23	8.02	8.15	8.25	8.28	8.36	12.07	12.22	12.35	12.39	12.49
7.00	7.15	7.25	7.29	7.37	8.22	8.35	8.45	8.48	8.56	12.20	12.35	12.48	12.52	1.03
7.13	7.29	7.40	7.44	7.52	8.42	8.55	9.05	9.08	9.16	12.34	12.49	1.02	1.06	1.17
7.26	7.42	7.53	7.57	8.06	9.02	9.15	9.25	9.28	9.36	12.48	1.04	1.17	1.21	1.31
7.40	7.56	8.08	8.12	8.21	9.22	9.35	9.45	9.48	9.56	1.02	1.18	1.31	1.35	1.45
8.05	8.23	8.36	8.41	8.50	9.44	9.57	10.07	10.10	10.16	1.17	1.33	1.46	1.50	2.00
8.19	8.38	8.51	8.56	9.05	10.04	10.17	10.27	10.30	10.36	1.31	1.47	2.00	2.04	2.14
8.34	8.53	9.06	9.11	9.20	10.24	10.37	10.47	10.50	10.56	1.46	2.02	2.15	2.19	2.29
8.52	9.10	9.23	9.27	9.35	10.50	11.02	11.11	11.14	11.20	2.00	2.17	2.30	2.34	2.44
9.07	9.25	9.38	9.42	9.50	11.10	11.22	11.31	11.34	11.40	2.15	2.32	2.45	2.49	2.59
9.22	9.40	9.53	9.57	10.05	11.30	11.42	11.51	11.54	12.00	2.30	2.47	3.00	3.04	3.14
9.37	9.55	10.08	10.12	10.20	11.55	12.07	12.16	12.19	12.25	2.45	3.02	3.15	3.19	3.29
9.52	10.10	10.23	10.27	10.35	12.28	12.40	12.49	12.52	12.58	3.00	3.17	3.30	3.34	3.44
10.07	10.25	10.38	10.42	10.50	12.58	1.09	1.17	1.20	1.26	3.15	3.31	3.44	3.48	3.58
10.21	10.39	10.52	10.56	11.05						3.28	3.44	3.57	4.01	4.12
10.36	10.54	11.07	11.11	11.20						3.43	3.59	4.12	4.16	4.27
10.51	11.09	11.22	11.26	11.35						3.58	4.14	4.27	4.31	4.42
11.06	11.24	11.37	11.41	11.50						4.12	4.28	4.41	4.45	4.56
11.21	11.39	11.52	11.56	12.05						4.27	4.43	4.56	5.00	5.11
11.36	11.54	12.07	12.11	12.20						4.45	4.51	5.12	5.16	5.26
11.51	12.09	12.22	12.26	12.35						5.00	5.16	5.27	5.31	5.41
12.06	12.24	12.37	12.41	12.50						5.15	5.31	5.42	5.46	5.56
12.22	12.40	12.53	12.57	1.05						5.30	5.46	5.57	6.01	6.10
12.37	12.55	1.08	1.12	1.20	SATURDAY					5.45	6.01	6.12	6.16	6.25
12.52	1.10	1.23	1.27	1.35	5.21	5.32	5.40	5.43	5.48	6.00	6.15	6.26	6.30	6.39
1.07	1.25	1.38	1.42	1.50	5.41	5.52	6.00	6.03	6.08	6.14	6.29	6.40	6.44	6.53
1.22	1.40	1.53	1.57	2.05	6.01	6.12	6.20	6.23	6.28	6.31	6.44	6.54	6.58	7.07
1.37	1.55	2.08	2.12	2.20	6.18	6.30	6.39	6.42	6.48	6.46	6.59	7.09	7.13	7.22
1.52	2.10	2.23	2.27	2.35	6.35	6.47	6.56	6.59	7.05	7.01	7.14	7.24	7.28	7.37
2.07	2.25	2.38	2.42	2.50	6.52	7.04	7.14	7.17	7.23	7.16	7.29	7.39	7.43	7.52
2.18	2.37	2.50	2.55	3.05	7.05	7.17	7.27	7.30	7.36	7.33	7.45	7.55	7.58	8.07
2.33	2.52	3.05	3.10	3.20	7.20	7.32	7.42	7.45	7.51	7.48	8.00	8.10	8.13	8.22
2.48	3.07	3.20	3.25	3.35	7.34	7.46	7.56	7.59	8.06	8.03	8.15	8.25	8.28	8.37
3.03	3.22	3.35	3.40	3.50	7.49	8.01	8.11	8.14	8.21	8.19	8.31	8.41	8.44	8.53
3.16	3.36	3.50	3.55	4.05	8.04	8.16	8.26	8.29	8.36	8.37	8.49	8.59	9.02	9.11
3.30	3.50	4.04	4.09	4.20	8.17	8.29	8.39	8.42	8.51	8.57				

17 Marine Drive Station

From Robson at Hamilton via Robson, Granville (except after 9:00 PM Friday, Saturday and Sunday via Seymour instead of Granville) then all trips via Pender, Cambie, Nelson, Cambie, 12 Ave, Oak, Marine, Yukon to Marine Drive Station.

Robson at Hamilton #50622 Broadway-City Hall Stn Bay 3 12 Ave at Laurel St #60415 (E) Oak at 41 Ave (E) #62000 Marine Drive Station (E)	Robson at Hamilton #50622 Broadway-City Hall Stn Bay 3 12 Ave at Laurel St #60415 (E) Oak at 41 Ave (E) #62000 Marine Drive Station (E)	Robson at Hamilton #50622 Broadway-City Hall Stn Bay 3 12 Ave at Laurel St #60415 (E) Oak at 41 Ave (E) #62000 Marine Drive Station (E)
MON TO FRI	MON TO FRI	SATURDAY
5.41 5.57 5.59 6.06 6.20 5.56 6.12 6.14 6.21 6.35 6.10 6.26 6.28 6.35 6.49 6.25 6.41 6.43 6.50 7.04 6.39 6.56 6.58 7.06 7.21 6.54 7.11 7.13 7.22 7.38 7.08 7.25 7.27 7.37 7.54 7.23 7.41 7.43 7.53 8.10 7.37 7.55 7.57 8.08 8.26 7.52 8.13 8.15 8.26 8.44 8.06 8.26 8.28 8.39 8.56 8.21 8.41 8.43 8.54 9.11 8.35 8.55 8.57 9.08 9.25 8.50 9.10 9.12 9.23 9.40 9.05 9.25 9.27 9.38 9.55 9.20 9.40 9.42 9.53 10.10 9.35 9.55 9.57 10.08 10.25 9.50 10.10 10.12 10.23 10.40 10.05 10.25 10.27 10.38 10.55 10.20 10.40 10.42 10.53 11.10 10.35 10.55 10.57 11.08 11.26 10.50 11.10 11.12 11.23 11.41 11.05 11.25 11.27 11.38 11.57 11.20 11.40 11.42 11.53 12.12 11.35 11.55 11.57 12.08 12.27 11.50 12.10 12.12 12.23 12.42 12.05 12.28 12.30 12.41 1.00 12.20 12.43 12.45 12.56 1.15 12.35 12.58 1.00 1.11 1.30 12.50 1.13 1.15 1.26 1.45 1.05 1.28 1.31 1.42 2.01 1.20 1.43 1.46 1.57 2.16 1.35 1.58 2.01 2.12 2.32 1.50 2.13 2.16 2.27 2.47 2.05 2.28 2.31 2.44 3.06 2.20 2.43 2.46 2.59 3.21 2.35 3.00 3.04 3.18 3.42 2.50 3.15 3.19 3.33 3.57 3.05 3.30 3.34 3.48 4.12 3.20 3.45 3.49 4.03 4.29 3.35 4.00 4.04 4.18 4.44 3.50 4.15 4.19 4.33 4.59 4.05 4.32 4.36 4.50 5.16 4.20 4.48 4.52 5.06 5.30 4.35 5.05 5.09 5.23 5.47 4.50 5.20 5.24 5.38 6.02 5.04 5.35 5.38 5.51 6.11 5.19 5.49 5.52 6.05 6.25 5.33 6.02 6.05 6.18 6.38 5.48 6.17 6.20 6.33 6.53 6.02 6.28 6.30 6.41 6.58 6.17 6.43 6.45 6.56 7.13 6.31 6.53 6.55 7.05 7.21 CONTINUED CONTINUED 6.46 7.08 7.10 7.20 7.36 7.00 7.22 7.24 7.34 7.50 7.15 7.37 7.39 7.49 8.05 7.30 7.52 7.54 8.03 8.19 7.45 8.07 8.09 8.18 8.34 8.00 8.20 8.22 8.31 8.47 8.16 8.36 8.38 8.47 9.03 8.36 8.56 8.58 9.07 9.23 8.56 9.16 9.18 9.27 9.43 9.16 9.36 9.38 9.46 10.01 9.36 9.56 9.58 10.06 10.21 9.56 10.16 10.18 10.26 10.41 10.16 10.35 10.37 10.45 11.00 10.36 10.55 10.57 11.05 11.20 11.56 11.15 11.17 11.25 11.40 11.20 11.38 11.40 11.48 12.02 11.40 11.58 12.00 12.08 12.22 12.00 12.17 12.19 12.27 12.40 12.25 12.42 12.44 12.52 1.05 12.58 1.15 1.17 1.25 1.38 1.26 1.43 1.45 1.53 2.06 5.48 6.05 6.07 6.14 6.28 6.08 6.25 6.27 6.34 6.48 6.28 6.45 6.47 6.54 7.08 6.48 7.05 7.07 7.14 7.28 7.05 7.22 7.24 7.31 7.45 7.23 7.40 7.42 7.49 8.03 7.36 7.53 7.55 8.02 8.16 7.51 8.08 8.10 8.17 8.31 8.06 8.23 8.25 8.33 8.47 8.21 8.39 8.41 8.49 9.04 8.36 8.54 8.56 9.04 9.20 8.51 9.10 9.12 9.20 9.36 9.07 9.28 9.30 9.39 9.56 9.23 9.44 9.46 9.55 10.12 9.38 9.59 10.01 10.11 10.28 9.53 10.14 10.16 10.26 10.43 10.08 10.30 10.32 10.43 11.00 10.23 10.45 10.47 10.58 11.15 10.38 11.01 11.03 11.14 11.31 10.53 11.16 11.18 11.29 11.46 CONTINUED CONTINUED 11.08 11.31 11.33 11.44 12.02 11.23 11.46 11.48 11.59 12.17 11.38 12.00 12.02 12.13 12.31 11.53 12.15 12.17 12.28 12.46 12.07 12.29 12.32 12.43 1.01 12.21 12.43 12.46 12.57 1.15 12.35 12.57 1.00 1.11 1.29 12.49 1.11 1.14 1.25 1.43 1.03 1.25 1.28 1.39 1.58 1.17 1.39 1.42 1.53 2.12 1.31 1.53 1.56 2.07 2.26 1.45 2.07 2.10 2.21 2.40 2.00 2.24 2.27 2.39 2.59 2.14 2.38 2.41 2.53 3.13 2.29 2.53 2.56 3.08 3.28 2.44 3.08 3.11 3.22 3.41 2.59 3.23 3.26 3.37 3.56 3.14 3.38 3.41 3.52 4.11 3.29 3.53 3.56 4.07 4.26 3.44 4.08 4.11 4.22 4.41 3.58 4.22 4.25 4.36 4.55 4.12 4.36 4.39 4.50 5.09 4.27 4.51 4.54 5.05 5.24 4.42 5.04 5.07 5.18 5.37 4.56 5.18 5.20 5.31 5.49 5.11 5.33 5.35 5.46 6.02 5.26 5.48 5.50 6.01 6.17 5.41 6.03 6.05 6.16 6.32 5.56 6.18 6.20 6.31 6.47 6.10 6.32 6.34 6.45 7.01 6.25 6.47 6.49 7.00 7.16 6.39 7.01 7.03 7.14 7.30 6.53 7.15 7.17 7.28 7.44 7.07 7.28 7.30 7.40 7.56 7.22 7.43 7.45 7.55 8.11 7.37 7.58 8.00 8.09 8.25 7.52 8.13 8.15 8.24 8.40 8.07 8.26 8.28 8.37 8.53 8.22 8.41 8.43 8.52 9.08 8.37 8.56 8.58 9.07 9.23 8.53 9.12 9.14 9.23 9.39 9.11 9.31 9.33 9.42 9.58 9.31 9.51 9.53 10.02 10.18 9.51 10.11 10.13 10.22 10.38 10.09 10.26 10.28 10.37 10.52 10.30 10.47 10.49 10.58 11.13 10.50 11.07 11.09 11.18 11.33 11.10 11.27 11.29 11.37 11.50 11.30 11.47 11.49 11.57 12.10 12.00 12.20 12.22 12.30 12.43 12.30 12.50 12.52 1.00 1.13 1.00 1.19 1.21 1.29 1.42 1.32 1.49 1.51 1.59 2.12

17 Downtown / 17 Marine Drive Station

Marine Drive Station to Robson at | Robson at Hamilton to Marine Drive Station
Hamilton.

Refer to Monday to Friday for Routing

Marine Drive Station Bay 1 Oak at 41 Ave (E) #50754 12 Ave at Laurel St #60414 (E) Broadway-City Hall Stn Bay 2(E) Robson at Hamilton (E)	Marine Drive Station Bay 1 Oak at 41 Ave (E) #50754 12 Ave at Laurel St #60414 (E) Broadway-City Hall Stn Bay 2(E) Robson at Hamilton (E)	Robson at Hamilton #50622 Broadway-City Hall Stn Bay 3 12 Ave at Laurel St #60415 (E) Oak at 41 Ave (E) #62000 Marine Drive Station (E)
SUNDAY & HOLIDAYS	SUNDAY & HOLIDAYS	SUNDAY & HOLIDAYS
5.22 5.32 5.40 5.43 5.48 5.42 5.52 6.00 6.03 6.08 6.00 6.11 6.20 6.23 6.28 6.20 6.31 6.40 6.43 6.48 6.39 6.50 6.59 7.02 7.08 6.59 7.10 7.19 7.22 7.28 7.19 7.30 7.39 7.42 7.48 7.34 7.45 7.54 7.57 8.03 7.49 8.00 8.09 8.12 8.18 8.04 8.15 8.24 8.27 8.33 8.19 8.30 8.39 8.42 8.48 8.34 8.45 8.54 8.57 9.03 8.49 9.00 9.09 9.12 9.18 9.01 9.14 9.23 9.27 9.33 9.16 9.29 9.38 9.42 9.48 9.30 9.43 9.53 9.57 10.03 9.45 9.58 10.08 10.12 10.18 9.59 10.13 10.23 10.27 10.33 10.14 10.28 10.38 10.42 10.48 10.26 10.40 10.50 10.54 11.03 10.41 10.55 11.05 11.09 11.18 10.55 11.10 11.20 11.24 11.33 11.10 11.25 11.35 11.39 11.48 11.26 11.41 11.51 11.55 12.03 11.41 11.56 12.06 12.10 12.18 11.56 12.11 12.21 12.25 12.33 12.11 12.26 12.36 12.40 12.48 12.26 12.41 12.51 12.55 1.03 12.41 12.56 1.06 1.10 1.18 12.54 1.09 1.20 1.24 1.33 1.09 1.24 1.35 1.39 1.48 1.23 1.39 1.50 1.54 2.03 1.38 1.54 2.05 2.09 2.18 1.53 2.09 2.20 2.24 2.33 2.08 2.24 2.35 2.39 2.48 2.23 2.39 2.50 2.54 3.03 2.39 2.55 3.06 3.10 3.18 2.54 3.10 3.21 3.25 3.33 3.09 3.25 3.36 3.40 3.48 3.24 3.40 3.51 3.55 4.03 3.39 3.55 4.06 4.10 4.18 3.54 4.10 4.21 4.25 4.33 4.09 4.25 4.36 4.40 4.48 4.24 4.40 4.51 4.55 5.03 4.39 4.55 5.06 5.10 5.18 4.56 5.11 5.21 5.25 5.33 5.11 5.26 5.36 5.40 5.48 5.27 5.42 5.52 5.56 6.03 5.42 5.57 6.07 6.11 6.18 5.59 6.13 6.22 6.26 6.33 6.14 6.28 6.37 6.41 6.48 6.29 6.43 6.52 6.56 7.03 6.44 6.58 7.07 7.11 7.18 6.59 7.13 7.22 7.26 7.33 7.14 7.28 7.37 7.41 7.48 7.31 7.44 7.53 7.56 8.03 CONTINUED CONTINUED 7.46 7.59 8.08 8.11 8.18 8.01 8.14 8.23 8.26 8.33 8.16 8.29 8.38 8.41 8.48 8.32 8.44 8.53 8.56 9.03 8.47 8.59 9.08 9.11 9.18 9.02 9.14 9.23 9.26 9.33 9.17 9.29 9.38 9.41 9.48 9.37 9.49 9.58 10.01 10.08 9.57 10.09 10.18 10.21 10.28 10.17 10.29 10.38 10.41 10.48 10.40 10.52 11.00 11.03 11.08 11.00 11.12 11.20 11.23 11.28 11.20 11.32 11.40 11.43 11.48 11.40 11.52 12.00 12.03 12.08 12.08 12.20 12.28 12.31 12.36 12.38 12.50 12.58 1.01 1.06 1.10 1.22 1.30 1.33 1.38 4.33 4.55 4.57 5.07 5.23 4.48 5.10 5.12 5.22 5.38 5.03 5.25 5.27 5.37 5.53 5.18 5.40 5.42 5.52 6.08 5.33 5.56 5.58 6.08 6.24 5.48 6.11 6.13 6.23 6.39 6.03 6.24 6.26 6.35 6.51 6.18 6.39 6.41 6.50 7.06 6.33 6.54 6.56 7.05 7.21 6.48 7.09 7.11 7.20 7.36 7.03 7.24 7.26 7.35 7.51 7.18 7.39 7.41 7.50 8.06 7.33 7.54 7.56 8.04 8.19 7.48 8.09 8.11 8.19 8.34 8.03 8.24 8.26 8.34 8.49 8.18 8.39 8.41 8.49 9.04 8.33 8.54 8.56 9.04 9.19 8.48 9.09 9.11 9.19 9.34 9.03 9.23 9.25 9.33 9.46 9.18 9.38 9.40 9.48 10.01 9.33 9.53 9.55 10.03 10.16 9.48 10.08 10.10 10.18 10.31 10.08 10.28 10.30 10.38 10.51 10.28 10.48 10.50 10.58 11.11 10.48 11.08 11.10 11.18 11.31 11.08 11.26 11.28 11.36 11.49 11.28 11.46 11.48 11.56 12.09 11.48 12.06 12.08 12.16 12.29 12.08 12.23 12.25 12.32 12.44 12.36 12.51 12.53 1.00 1.12 1.06 1.21 1.23 1.30 1.42 1.38 1.53 1.55 2.02 2.14	... CONTINUED 12.18 12.39 12.41 12.50 1.06 12.33 12.56 12.58 1.08 1.24 12.48 1.11 1.13 1.23 1.39 1.03 1.26 1.28 1.38 1.54 1.18 1.41 1.43 1.53 2.09 1.33 1.56 1.58 2.08 2.24 1.48 2.11 2.13 2.23 2.39 2.03 2.25 2.27 2.38 2.54 2.18 2.40 2.42 2.53 3.09 2.33 2.55 2.57 3.08 3.24 2.48 3.10 3.12 3.23 3.39 3.03 3.25 3.27 3.38 3.54 3.18 3.40 3.42 3.53 4.09 3.33 3.55 3.57 4.08 4.24 3.48 4.10 4.12 4.23 4.39 4.03 4.25 4.27 4.38 4.54 4.18 4.40 4.42 4.52 5.08 4.33 4.55 4.57 5.07 5.23 4.48 5.10 5.12 5.22 5.38 5.03 5.25 5.27 5.37 5.53 5.18 5.40 5.42 5.52 6.08 5.33 5.56 5.58 6.08 6.24 5.48 6.11 6.13 6.23 6.39 6.03 6.24 6.26 6.35 6.51 6.18 6.39 6.41 6.50 7.06 6.33 6.54 6.56 7.05 7.21 6.48 7.09 7.11 7.20 7.36 7.03 7.24 7.26 7.35 7.51 7.18 7.39 7.41 7.50 8.06 7.33 7.54 7.56 8.04 8.19 7.48 8.09 8.11 8.19 8.34 8.03 8.24 8.26 8.34 8.49 8.18 8.39 8.41 8.49 9.04 8.33 8.54 8.56 9.04 9.19 8.48 9.09 9.11 9.19 9.34 9.03 9.23 9.25 9.33 9.46 9.18 9.38 9.40 9.48 10.01 9.33 9.53 9.55 10.03 10.16 9.48 10.08 10.10 10.18 10.31 10.08 10.28 10.30 10.38 10.51 10.28 10.48 10.50 10.58 11.11 10.48 11.08 11.10 11.18 11.31 11.08 11.26 11.28 11.36 11.49 11.28 11.46 11.48 11.56 12.09 11.48 12.06 12.08 12.16 12.29 12.08 12.23 12.25 12.32 12.44 12.36 12.51 12.53 1.00 1.12 1.06 1.21 1.23 1.30 1.42 1.38 1.53 1.55 2.02 2.14

19 Metrotown Station

From Stanley Park Loop via Pipeline Rd, Lost Lagoon Dr, Stanley Park Causeway, Georgia, Pender, Main (Main Street Station), Kingsway, Willingdon, Central Blvd to Metrotown Station.

Stanley Park Loop Bay 2 Pender at Burrard (E) #50076	Main St. Science World Station Bay 1 (E)	Kingsway at Victoria (E) #50659	Kingsway at Joyce #51151	Metrotown Station (E)	Stanley Park Loop Bay 2 Pender at Burrard (E) #50076	Main St. Science World Station Bay 1 (E)	Kingsway at Victoria (E) #50659	Kingsway at Joyce #51151	Metrotown Station (E)		
MONDAY TO FRIDAY					MONDAY TO FRIDAY						
-	-	-	4.50	4.58	3.06	3.17	3.32	3.55	4.07	4.22	
-	-	-	5.20	5.30	-	-	-	4.13	4.28	...	CONTINUED
-	-	5.28	5.35	5.45	3.18	3.29	3.44	4.07	4.19	4.34	
-	-	-	5.50	6.00	3.30	3.41	3.56	4.19	4.31	4.46	
-	-	-	6.04	6.14	3.41	3.52	4.07	4.31	4.43	4.58	
-	-	-	6.15	6.25	3.53	4.04	4.19	4.43	4.55	5.10	
5.56	6.05	6.16	6.31	6.39	6.49	4.04	4.15	4.30	4.54	5.06	5.22
-	-	-	6.47	6.57	4.15	4.26	4.41	5.05	5.17	5.33	
6.11	6.20	6.31	6.47	6.55	7.05	4.26	4.37	4.52	5.16	5.29	5.44
6.26	6.35	6.46	7.02	7.10	7.20	4.37	4.48	5.03	5.27	5.40	5.55
-	-	-	7.17	7.28	4.47	4.58	5.13	5.37	5.49	6.04	
6.38	6.47	6.58	7.14	7.22	7.33	4.57	5.08	5.23	5.47	5.59	6.14
6.50	6.59	7.10	7.26	7.34	7.45	5.07	5.18	5.33	5.57	6.09	6.24
7.02	7.11	7.22	7.38	7.46	7.57	5.16	5.27	5.43	6.06	6.18	6.33
7.14	7.23	7.34	7.50	7.59	8.11	5.27	5.38	5.53	6.16	6.28	6.42
7.26	7.35	7.46	8.03	8.13	8.25	5.38	5.49	6.04	6.27	6.39	6.53
7.37	7.46	7.57	8.16	8.27	8.39	5.49	6.00	6.15	6.38	6.50	7.04
7.48	7.58	8.09	8.28	8.39	8.53	5.54	6.05	-	-	-	-
8.00	8.10	8.21	8.40	8.51	9.05	6.02	6.13	6.28	6.50	7.02	7.15
-	-	-	9.01	9.12	6.14	6.25	6.40	7.02	7.14	7.27	
8.12	8.22	8.33	8.52	9.03	9.17	6.27	6.38	6.52	7.13	7.24	7.37
8.23	8.33	8.45	9.05	9.16	9.30	6.39	6.50	7.04	7.25	7.36	7.49
8.35	8.45	8.57	9.17	9.28	9.42	6.51	7.02	7.16	7.37	7.48	8.01
8.47	8.57	9.09	9.29	9.40	9.54	7.06	7.17	7.29	7.48	7.59	8.12
8.59	9.09	9.21	9.41	9.52	10.06	7.13	7.24	-	-	-	-
9.11	9.21	9.33	9.53	10.04	10.18	7.18	7.29	7.41	8.00	8.11	8.24
9.23	9.33	9.45	10.05	10.16	10.30	7.30	7.41	7.53	8.12	8.23	8.34
9.34	9.45	9.57	10.17	10.28	10.42	7.42	7.53	8.05	8.24	8.35	8.46
9.46	9.57	10.09	10.29	10.40	10.54	7.54	8.05	8.17	8.36	8.47	8.58
9.58	10.09	10.21	10.41	10.52	11.06	8.06	8.17	8.29	8.48	8.59	9.09
10.10	10.21	10.33	10.53	11.04	11.18	8.18	8.29	8.41	9.00	9.11	9.21
10.22	10.33	10.45	11.05	11.16	11.30	8.30	8.41	8.53	9.12	9.23	9.33
10.34	10.45	10.57	11.18	11.29	11.43	8.45	8.56	9.08	9.27	9.38	9.48
10.46	10.57	11.09	11.30	11.41	11.55	9.03	9.14	-	-	-	-
10.58	11.09	11.21	11.42	11.53	12.07	9.01	9.12	9.24	9.43	9.54	10.04
11.08	11.19	11.33	11.55	12.07	12.21	9.06	9.17	-	-	-	-
11.20	11.31	11.45	12.07	12.19	12.33	9.17	9.28	9.40	9.59	10.10	10.20
11.32	11.43	11.57	12.19	12.32	12.46	9.30	9.41	9.53	10.12	10.22	10.32
11.44	11.55	12.09	12.31	12.44	12.58	9.45	9.56	10.08	10.27	10.37	10.47
11.56	12.07	12.21	12.43	12.56	1.10	10.00	10.11	10.23	10.42	10.52	11.02
12.08	12.19	12.33	12.55	1.07	1.22	10.19	10.30	10.42	11.01	11.11	11.21
12.20	12.31	12.45	1.07	1.19	1.34	10.35	10.46	10.58	11.16	11.25	11.34
12.32	12.43	12.57	1.19	1.31	1.46	10.55	11.06	11.18	11.36	11.45	11.54
12.44	12.55	1.09	1.31	1.43	1.58	11.15	11.26	11.38	11.56	12.05	12.14
12.56	1.07	1.21	1.43	1.55	2.10	11.34	11.45	11.58	12.13	12.21	12.30
1.08	1.19	1.33	1.55	2.07	2.22	11.54	12.01	12.13	12.27	12.35	12.44
-	-	-	2.14	2.29	12.21	12.28	12.42	12.56	1.04	1.13	
1.20	1.31	1.45	2.07	2.19	2.34	12.54	1.01	1.16	1.29	1.36	1.44
1.32	1.43	1.57	2.19	2.31	2.46	1.30	1.37	1.52	2.05	2.12	2.20
1.44	1.55	2.09	2.31	2.43	2.58	-	-	-	-	-	-
1.56	2.07	2.21	2.43	2.55	3.10	-	-	-	-	-	-
-	-	-	3.03	3.18	-	-	-	-	-	-	-
2.06	2.17	2.32	2.55	3.07	3.23	-	-	-	-	-	-
2.18	2.29	2.44	3.07	3.19	3.35	-	-	-	-	-	-
2.30	2.41	2.56	3.19	3.31	3.46	-	-	-	-	-	-
2.42	2.53	3.08	3.31	3.43	3.58	-	-	-	-	-	-
2.54	3.05	3.20	3.43	3.55	4.10	-	-	-	-	-	-
CONTINUED ...					CONTINUED ...						

19 Metrotown Station

Stanley Park Loop to Metrotown Station.
(Refer to Monday to Friday for routing)

Stanley Park Loop Bay 2 Pender at Burrard (E) #50076	Main at Terminal (E) #50233	Kingsway at Victoria #50659	Kingsway at Joyce #51151	Metrotown Station (E)	Stanley Park Loop Bay 2 Pender at Burrard (E) #50076	Main at Terminal (E) #50233	Kingsway at Victoria #50659	Kingsway at Joyce #51151	Metrotown Station (E)		
SATURDAY					SATURDAY						
-	-	-	4.39	4.46	...	CONTINUED	-	-	-		
-	-	-	5.08	5.15	12.28	12.39	12.54	1.19	1.33	1.49	
-	-	-	5.37	5.44	12.34	12.45	12.59*	-	-	-	
-	-	-	5.50	5.57	12.40	12.51	1.06	1.31	1.45	2.01	
-	5.42	5.50	6.03	6.10	6.18	12.46	12.57	1.11*	-	-	
-	-	-	6.27	6.35	12.52	1.03	1.18	1.43	1.57	2.13	
-	6.12	6.20	6.33	6.40	6.48	12.58	1.09	1.23*	-	-	
-	-	-	6.55	7.03	1.04	1.15	1.30	1.55	2.09	2.25	
6.32	6.40	6.49	7.03	7.10	7.18	1.10	1.21	1.35*	-	-	
-	-	-	7.21	7.29	1.16	1.27	1.42	2.07	2.21	2.37	
6.52	7.00	7.09	7.23	7.31	7.39	1.22	1.33	1.47*	-	-	
-	-	-	7.43	7.53	1.27	1.39	1.54	2.18	2.32	2.48	
-	-	-	7.48	7.58	1.33	1.45	1.59*	-	-	-	
7.12	7.20	7.29	7.43	7.51	8.01	1.39	1.51	2.06	2.30	2.44	3.00
7.27	7.35	7.44	8.00	8.08	8.19	1.46	1.58	2.12*	-	-	
7.38	7.46	7.56	8.12	8.20	8.31	1.51	2.03	2.18	2.42	2.56	3.12
7.50	7.58	8.08	8.24	8.32	8.43	1.56	2.09	2.24*	-	-	
8.01	8.09	8.20	8.36	8.45	8.57	2.00	2.13	2.29	2.54	3.07	3.23
8.13	8.21	8.32	8.48	8.57	9.09	2.06	2.19	2.34*	-	-	
-	-	-	9.06	9.19	2.12	2.25	2.41	3.06	3.19	3.35	
8.24	8.32	8.43	9.01	9.10	9.22	2.18	2.31	2.46*	-	-	
8.36	8.44	8.55	9.13	9.23	9.36	2.23	2.37	2.53	3.18	3.31	3.47
8.48	8.56	9.07	9.25	9.35	9.48	2.29	2.43	2.58*	-	-	
9.00	9.08	9.19	9.37	9.47	10.00	2.35	2.49	3.05	3.30	3.43	3.59
9.10	9.18	9.31	9.50	10.00	10.14	2.39	2.55	3.10*	-	-	
9.22	9.30	9.43	10.02	10.12	10.26	2.45	3.01	3.17	3.42	3.55	4.11
9.34	9.42	9.55	10.14	10.25	10.39	2.51	3.07	3.22*	-	-	
9.39	9.47	9.59*	-	-	-	2.57	3.13	3.29	3.54	4.07	4.23
9.46	9.54	10.07	10.26	10.37	10.51	3.03	3.19	3.34*	-	-	
9.52	10.00	10.12*	-	-	-	3.09	3.25	3.41	4.06	4.19	4.35
9.58	10.06	10.19	10.38	10.49	11.03	3.15	3.31	3.46*	-	-	
10.03	10.13	10.25*	-	-	-	3.21	3.37	3.53	4.18	4.31	4.47
-	-	-	10.59	11.13	3.27	3.43	3.58*	-	-	-	
10.08	10.18	10.31	10.51	11.02	11.16	3.33	3.49	4.05	4.30	4.43	4.59
10.14	10.24	10.36*	-	-	-	3.40	3.55	4.10*	-	-	
10.20	10.30	10.43	11.03	11.14	11.28	3.47	4.02	4.17	4.42	4.55	5.11
10.26	10.36	10.48*	-	-	-	3.53	4.08	4.23*	-	-	
10.30	10.41	10.54	11.16	11.28	11.44	3.59	4.14	4.29	4.53	5.06	5.23
10.36	10.47	11.00*	-	-	-	4.05	4.20	4.35*	-	-	
10.42	10.53	11.06	11.28	11.40	11.56	4.11	4.26	4.41	5.05	5.18	5.34
10.48	10.59	11.12*	-	-	-	4.17	4.32	4.47*	-	-	
10.54	11.05	11.18	11.40	11.52	12.08	4.23	4.38	4.53	5.17	5.30	5.46
10.59	11.10	11.23*	-	-	-	4.29	4.44	4.59*	-	-	
11.05	11.16	11.30	11.53	12.05	12.21	4.35	4.50	5.05	5.29	5.42	5.58
11.11	11.22	11.35*	-	-	-	4.42	4.57	5.11*	-	-	
11.17	11.28	11.42	12.05	12.17	12.33	4.48	5.03	5.18	5.41	5.54	6.08
11.23	11.34	11.47*	-	-	-	4.54	5.09	5.23*	-	-	
11.28	11.39	11.54	12.17	12.29	12.45	5.00	5.15	5.30	5.53	6.06	6.20
11.34	11.45	11.59*	-	-	-	5.03	5.18	-	-	-	-
11.40	11.51	12.06	12.29	12.41	12.57	5.09	5.24	5.37*	-	-	
11.46	11.57	12.11*	-	-	-	5.14</					

19 Metrotown Station

Stanley Park Loop to Metrotown Station.
(Refer to Monday to Friday for routing)

Stanley Park Loop Bay 2 Pender at Burrard (E) #50076 Main at Terminal (E) #50233 Kingsway at Victoria #50659 Kingsway at Joyce #51151 Metrotown Station (E)	Stanley Park Loop Bay 2 Pender at Burrard (E) #50076 Main at Terminal (E) #50233 Kingsway at Victoria #50659 Kingsway at Joyce #51151 Metrotown Station (E)
SATURDAY	SUNDAY
... CONTINUED	
5.58 6.11 6.25* - -	- - - - 4.54 5.01
6.04 6.17 6.31 6.50 7.01 7.14	- - - - 5.12 5.19
6.10 6.23 6.37* - -	- - - - 5.28 5.35
6.16 6.29 6.43 7.02 7.13 7.26	- - - - 5.39 5.46 5.53
6.23 6.36 6.50* - -	- - - - 6.01 6.14 6.21
6.30 6.42 6.55 7.14 7.25 7.37	- - 5.53 6.01 6.14 6.21 6.28
6.36 6.48 7.01* - -	- - 6.11 6.19 6.32 6.39 6.46
6.42 6.54 7.07 7.26 7.37 7.49	6.18 6.28 6.37 6.51 6.58 7.06
6.48 7.00 7.13* - -	- - - - 7.11 7.19
6.54 7.06 7.19 7.38 7.49 8.01	6.36 6.46 6.55 7.09 7.16 7.24
7.08 7.20 7.32 7.51 8.01 8.13	6.54 7.04 7.13 7.27 7.34 7.42
7.21 7.33 7.45 8.04 8.14 8.26	7.12 7.22 7.31 7.46 7.54 8.03
7.23 7.35 - - - -	7.27 7.37 7.46 8.01 8.09 8.18
7.36 7.48 8.00 8.19 8.29 8.40	7.42 7.52 8.01 8.16 8.24 8.33
7.52 8.04 8.16 8.35 8.45 8.56	7.54 8.04 8.13 8.28 8.36 8.45
8.09 8.21 8.33 8.52 9.02 9.13	- - - - 8.31 8.40
8.11 8.23 - - - -	8.06 8.16 8.25 8.42 8.51 9.00
8.26 8.38 8.50 9.09 9.19 9.30	8.18 8.28 8.37 8.54 9.03 9.12
8.44 8.55 9.07 9.26 9.36 9.47	8.30 8.40 8.49 9.06 9.15 9.24
8.56 9.07 - - - -	8.40 8.50 9.01 9.18 9.27 9.37
9.02 9.13 9.25 9.44 9.54 10.05	8.52 9.02 9.13 9.30 9.39 9.49
9.18 9.29 9.41 10.00 10.10 10.21	- - - - 9.48 10.00
9.32 9.43 9.54 10.13 10.23 10.32	9.03 9.13 9.24 9.43 9.53 10.05
9.47 9.58 10.09 10.28 10.38 10.47	9.15 9.25 9.36 9.55 10.05 10.17
10.02 10.13 10.24 10.43 10.53 11.02	9.27 9.37 9.48 10.07 10.17 10.29
10.19 10.30 10.41 11.00 11.10 11.19	9.33 9.43 9.53* - - -
10.38 10.49 11.00 11.17 11.26 11.35	9.39 9.49 10.00 10.19 10.29 10.41
10.58 11.09 11.20 11.37 11.46 11.55	9.45 9.55 10.05* - - -
11.19 11.30 11.41 11.58 12.07 12.16	9.51 10.01 10.12 10.31 10.41 10.53
11.36 11.47 11.58 12.15 12.24 12.33	9.56 10.06 10.16* - - -
11.55 12.05 12.19 12.34 12.43 12.51	10.01 10.11 10.24 10.44 10.55 11.08
12.12 12.22 12.36 12.51 1.00 1.08	10.07 10.17 10.28* - - -
12.30 12.40 12.57 1.10 1.18 1.26	10.13 10.23 10.36 10.56 11.07 11.20
12.50 1.00 1.17 1.30 1.38 1.46	10.19 10.29 10.40* - - -
1.19 1.29 1.45 1.58 2.06 2.14	10.25 10.35 10.48 11.08 11.19 11.32
	10.31 10.41 10.53* - - -
	- - - - 11.28 11.40
	10.36 10.47 11.00 11.20 11.31 11.45
	10.42 10.52 11.04* - - -
	10.48 10.59 11.12 11.32 11.43 11.57
	10.54 11.05 11.17* - - -
	11.00 11.11 11.24 11.45 11.56 12.11
	11.06 11.17 11.29* - - -
	11.12 11.23 11.36 11.57 12.08 12.23
	11.18 11.29 11.41* - - -
	11.24 11.35 11.48 12.09 12.20 12.35
	11.30 11.41 11.53* - - -
	11.36 11.47 12.00 12.21 12.33 12.48
	11.42 11.53 12.05* - - -
	11.48 11.59 12.12 12.33 12.45 1.00
	11.54 12.05 12.17* - - -
	11.59 12.10 12.24 12.46 12.58 1.14
	12.05 12.16 12.29* - - -
	12.11 12.22 12.36 12.58 1.10 1.26
	12.17 12.28 12.41* - - -
	12.23 12.34 12.48 1.10 1.22 1.38
	12.29 12.40 12.53* - - -
	CONTINUED ...

* Trips terminate at Kingsway and Broadway.

19 Metrotown Station

Stanley Park Loop to Metrotown Station.
(Refer to Monday to Friday for routing)

Stanley Park Loop Bay 2 Pender at Burrard (E) #50076 Main at Terminal (E) #50233 Kingsway at Victoria #50659 Kingsway at Joyce #51151 Metrotown Station (E)	Stanley Park Loop Bay 2 Pender at Burrard (E) #50076 Main at Terminal (E) #50233 Kingsway at Victoria #50659 Kingsway at Joyce #51151 Metrotown Station (E)
SUNDAY	SUNDAY
... CONTINUED	
12.35 12.46 1.00 1.22 1.34 1.50	5.23 5.35 5.47* - - -
12.41 12.52 1.05* - - -	5.28 5.40 5.53 6.13 6.24 6.36
12.47 12.58 1.12 1.34 1.46 2.02	5.33 5.45 5.57* - - -
12.53 1.04 1.17* - - -	5.38 5.50 6.03 6.23 6.34 6.46
12.59 1.10 1.24 1.45 1.56 2.11	5.43 5.55 6.08* - - -
1.05 1.16 1.29* - - -	5.48 6.00 6.13 6.33 6.44 6.56
1.11 1.22 1.36 1.57 2.08 2.23	5.53 6.05 6.18* - - -
1.17 1.28 1.41* - - -	5.59 6.10 6.23 6.43 6.54 7.06
1.23 1.34 1.48 2.09 2.20 2.35	6.05 6.16 6.29* - - -
1.29 1.40 1.53* - - -	6.07 6.19 - - - -
- - - - 2.27 2.42	6.11 6.22 6.35 6.55 7.06 7.18
1.35 1.46 2.00 2.21 2.32 2.47	6.17 6.28 6.41* - - -
1.41 1.52 2.05* - - -	6.23 6.34 6.47* - - -
1.47 1.58 2.12 2.33 2.44 2.59	6.26 6.37 6.50 7.10 7.21 7.33
1.52 2.03 2.16* - - -	6.30 6.41 - - - -
1.57 2.08 2.23 2.45 2.56 3.11	6.36 6.47 6.59* - - -
2.03 2.14 2.28* - - -	6.42 6.53 7.05 7.25 7.36 7.48
2.09 2.20 2.35 2.57 3.08 3.23	6.49 7.00 7.12* - - -
2.14 2.25 2.39* - - -	6.57 7.08 7.20 7.40 7.51 8.03
2.19 2.30 2.45 3.07 3.18 3.33	6.59 7.10 7.22* - - -
2.24 2.35 2.49* - - -	7.02 7.13 - - - -
2.28 2.40 2.55 3.17 3.28 3.43	7.11 7.22 7.34 7.53 8.04 8.16
2.33 2.45 2.59* - - -	7.26 7.37 7.49 8.08 8.19 8.31
2.38 2.50 3.05 3.27 3.38 3.53	7.29 7.40 - - - -
2.43 2.55 3.09* - - -	7.41 7.52 8.04 8.23 8.33 8.45
2.48 3.00 3.15 3.37 3.48 4.03	7.56 8.07 8.19 8.38 8.48 9.00
2.53 3.05 3.19* - - -	8.00 8.11 - - - -
2.58 3.10 3.25 3.47 3.58 4.13	8.11 8.22 8.34 8.53 9.03 9.14
3.03 3.15 3.29* - - -	8.16 8.27 - - - -
3.08 3.20 3.35 3.57 4.08 4.23	8.27 8.38 8.50w 9.09 9.19 9.30
3.12 3.25 3.39* - - -	8.43 8.54 9.06 9.24 9.34 9.45
3.17 3.30 3.45 4.07 4.18 4.33	8.58 9.09 9.21 9.39 9.49 10.00
3.22 3.35 3.49* - - -	9.05 9.16 9.28 9.46 9.56 10.07
3.28 3.41 3.55 4.17 4.28 4.43	9.20 9.31 9.43 10.01 10.11 10.22
3.33 3.46 4.00* - - -	9.35 9.46 9.58 10.16 10.26 10.36
3.37 3.50 4.04 4.26 4.37 4.52	9.50 10.01 10.13 10.31 10.41 10.51
3.42 3.55 4.09* - - -	10.05 10.16 10.28 10.46 10.56 11.06
3.47 4.00 4.14 4.36 4.47 5.01	10.20 10.31 10.43 11.01 11.11 11.21
3.52 4.05 4.19* - - -	10.38 10.48 10.59 11.16 11.25 11.34
3.57 4.10 4.24 4.46 4.57 5.11	10.57 11.07 11.18 11.35 11.44 11.53
4.02 4.15 4.29* - - -	11.18 11.28 11.39 11.56 12.05 12.14
4.07 4.20 4.34 4.56 5.07 5.21	11.38 11.47 11.58 12.13 12.21 12.28
4.12 4.25 4.39* - - -	11.58 12.06 12.21 12.36 12.44 12.51
4.16 4.29 4.43 5.05 5.16 5.30	12.23 12.30 12.52 1.05 1.12 1.19
4.21 4.34 4.48* - - -	12.57 1.04 1.26 1.39 1.46 1.53
4.26 4.39 4.53 5.15 5.26 5.40	1.22 1.29 1.51 2.04 2.11 2.18
4.30 4.43 4.57* - - -	
4.33 4.46 5.00* - - -	
4.36 4.49 5.03 5.25 5.36 5.50	
4.42 4.54 5.07* - - -	
4.47 4.59 5.13 5.34 5.45 5.59	
4.52 5.04 5.17* - - -	
4.57 5.09 5.23 5.43 5.54 6.08	
5.02 5.14 5.27* - - -	
5.07 5.19 5.33 5.53 6.04 6.18	
5.13 5.25 5.37* - - -	
5.18 5.30 5.43 6.03 6.14 6.26	
	CONTINUED ...

* Trips terminate at Kingsway and Broadway.

19 Stanley Park

From Metrotown Station via Central Blvd, Willingdon, Kingsway, Main (Main Street Station), Pender, Georgia, Stanley Park Causeway, Pipeline Rd to Stanley Park Loop.

Metrotown Station Bay 2 Kingsway at Joyce #51177 Kingsway at Broadway #58145 Main St Science World Station Bay 2 (E) Pender at Hamilton #50094 Stanley Park Loop (E)						Metrotown Station Bay 2 Kingsway at Joyce #51177 Kingsway at Broadway #58145 Main St Science World Station Bay 2 (E) Pender at Hamilton #50094 Stanley Park Loop (E)					
MONDAY TO FRIDAY						MONDAY TO FRIDAY					
5:03	5:12	5:30	5:33	5:39	5:49	4:11	4:27	4:52	4:57	5:05	5:24
-	-	-	-	5:53	6:04	4:21	4:37	5:02	5:07	5:15	5:34
-	-	-	-	6:08	6:20	4:31	4:47	5:12	5:17	5:25	5:44
5:36	5:46	6:04	6:08	6:14	6:25	4:41	4:57	5:22	5:27	5:35	5:52
5:51	6:01	6:19	6:23	6:29	6:40	4:51	5:07	5:32	5:37	5:45	6:02
6:05	6:15	6:34	6:38	6:44	6:55	5:01	5:17	5:42	5:47	5:55	6:12
-	-	-	-	6:56	7:08	5:11	5:27	5:52	5:57	6:05	6:22
6:19	6:30	6:49	6:53	6:59	7:12	5:23	5:39	6:04	6:09	6:17	6:34
6:31	6:42	7:01	7:05	7:11	7:24	5:35	5:51	6:16	6:21	6:29	6:46
6:43	6:54	7:13	7:17	7:23	7:36	5:47	6:03	6:28	6:33	6:41	6:58
6:55	7:06	7:25	7:29	7:35	7:49	6:00	6:16	6:40	6:44	6:52	7:08
7:05	7:17	7:37	7:41	7:49	8:03	6:12	6:28	6:52	6:56	7:04	7:20
-	-	-	-	7:57	8:12	6:26	6:42	7:04	7:08	7:16	7:32
7:16	7:28	7:49	7:54	8:02	8:17	6:38	6:54	7:16	7:20	7:28	7:44
7:26	7:38	8:01	8:06	8:14	8:29	6:50	7:06	7:28	7:32	7:40	7:56
7:38	7:50	8:13	8:18	8:26	8:41	7:02	7:18	7:40	7:44	7:52	8:08
7:49	8:01	8:25	8:31	8:40	8:55	7:14	7:30	7:52	7:56	8:04	8:20
8:01	8:13	8:37	8:43	8:52	9:07	7:30	7:44	8:04	8:08	8:15	8:31
8:12	8:25	8:49	8:55	9:04	9:19	7:42	7:56	8:16	8:20	8:27	8:43
8:25	8:37	9:01	9:07	9:16	9:31	7:54	8:08	8:28	8:32	8:39	8:55
8:37	8:49	9:13	9:19	9:28	9:43	8:07	8:21	8:41	8:45	8:52	9:06
8:49	9:01	9:25	9:31	9:40	9:55	8:18	8:32	8:52	8:56	9:03	9:17
9:01	9:13	9:37	9:42	9:51	10:06	8:31	8:45	9:05	9:09	9:16	9:30
9:13	9:25	9:49	9:54	10:03	10:18	8:46	9:00	9:20	9:24	9:31	9:45
9:23	9:37	10:01	10:06	10:14	10:31	9:01	9:15	9:35	9:39	9:46	10:00
9:35	9:49	10:13	10:18	10:26	10:43	9:20	9:34	9:54	9:58	10:05	10:19
9:47	10:01	10:25	10:30	10:38	10:55	9:38	9:52	10:11	10:15	10:21	10:35
9:59	10:13	10:37	10:42	10:50	11:07	9:58	10:12	10:31	10:35	10:41	10:55
10:11	10:25	10:49	10:54	11:02	11:19	10:18	10:32	10:51	10:55	11:01	11:15
10:22	10:37	11:01	11:06	11:14	11:29	10:42	10:54	11:12	11:16	11:22	11:34
10:34	10:49	11:13	11:18	11:26	11:41	11:02	11:14	11:32	11:36	11:42	11:54
10:46	11:01	11:25	11:30	11:38	11:53	11:24	11:36	11:54	11:58	12:06	12:21
10:58	11:13	11:37	11:42	11:50	12:05	12:00	12:09	12:27	12:31	12:39	12:54
11:10	11:25	11:49	11:54	12:02	12:17	12:22	12:30	-	-	-	-
11:23	11:37	12:01	12:06	12:14	12:29	12:36	12:45	1:03	1:07	1:15	1:30
11:35	11:49	12:13	12:18	12:26	12:41	1:03	1:11	1:26	1:30	1:36	-
11:47	12:01	12:25	12:30	12:38	12:53	1:31	1:39	-	-	-	-
11:59	12:13	12:37	12:42	12:50	1:07	1:58	2:06	-	-	-	-
12:11	12:25	12:49	12:54	1:02	1:19	2:37	2:45	-	-	-	-
12:23	12:37	1:01	1:06	1:14	1:31	-	-	-	-	-	-
12:35	12:49	1:13	1:18	1:26	1:43	-	-	-	-	-	-
12:47	1:01	1:25	1:30	1:38	1:55	-	-	-	-	-	-
12:58	1:13	1:37	1:42	1:51	2:08	-	-	-	-	-	-
1:10	1:25	1:49	1:54	2:03	2:20	-	-	-	-	-	-
1:22	1:37	2:01	2:06	2:15	2:32	-	-	-	-	-	-
1:34	1:49	2:13	2:18	2:27	2:44	-	-	-	-	-	-
1:46	2:01	2:25	2:30	2:39	2:56	-	-	-	-	-	-
1:58	2:13	2:37	2:42	2:51	3:08	-	-	-	-	-	-
2:10	2:25	2:49	2:54	3:03	3:20	-	-	-	-	-	-
2:20	2:35	3:01	3:06	3:13	3:30	-	-	-	-	-	-
2:31	2:46	3:12	3:17	3:24	3:41	-	-	-	-	-	-
2:40	2:56	3:22	3:27	3:34	3:51	-	-	-	-	-	-
2:50	3:06	3:32	3:37	3:44	4:01	-	-	-	-	-	-
3:00	3:16	3:42	3:47	3:54	4:11	-	-	-	-	-	-
3:10	3:26	3:52	3:57	4:04	4:21	-	-	-	-	-	-
3:21	3:37	4:02	4:07	4:14	4:31	-	-	-	-	-	-
3:31	3:47	4:12	4:17	4:24	4:41	-	-	-	-	-	-
3:41	3:57	4:22	4:27	4:34	4:51	-	-	-	-	-	-
3:51	4:07	4:32	4:37	4:45	5:02	-	-	-	-	-	-
4:01	4:17	4:42	4:47	4:55	5:12	-	-	-	-	-	-

19 Stanley Park

Metrotown Station to Stanley Park Loop.
(Refer to Monday to Friday for routing)

Metrotown Station Bay 2 Kingsway at Joyce #51177 Kingsway at Broadway #58145 Main St Science World Station Bay 2 (E) Pender at Hamilton #50094 Stanley Park Loop (E)						Metrotown Station Bay 2 Kingsway at Joyce #51177 Kingsway at Broadway #58145 Main St Science World Station Bay 2 (E) Pender at Hamilton #50094 Stanley Park Loop (E)					
SATURDAY						SATURDAY					
4:52	-	-	5:17	5:22	5:31	-	-	-	... CONTINUED	-	-
-	-	-	-	-	5:56	-	-	-	1:05*	1:12	1:31
5:21	-	-	5:46	5:51	6:00	12:21	12:38	1:05	1:10	1:18	1:37
5:49	5:58	6:13	6:17	6:23	6:36	-	-	-	1:17*	1:24	1:43
6:09	6:18	6:33	6:37	6:43	6:56	12:33	12:50	1:17	1:22	1:30	1:49
6:26	6:37	6:53	6:57	7:03	7:16	-	-	-	1:29*	1:36	1:55
-	-	-	-	7:12	7:26	12:45	1:02	1:29	1:34	1:42	2:01
6:41	6:52	7:08	7:12	7:18	7:31	-	-	-	1:41*	1:48	2:06
6:56	7:07	7:23	7:27	7:33	7:46	12:57	1:14	1:41	1:46	1:54	2:12
7:09	7:20	7:38	7:42	7:48	8:01	-	-	-	1:53*	2:00	2:18
7:24	7:35	7:53	7:57	8:03	8:16	1:08	1:25	1:52	1:57	2:05	2:23
7:36	7:47	8:05	8:09	8:15	8:28	-	-	-	2:04*	2:11	2:29
7:46	7:58	8:17	8:21	8:27	8:40	1:19	1:37	2:04	2:09	2:17	2:35
7:58	8:10	8:29	8:33	8:39	8:52	-	-	-	2:16*	2:23	2:41
8:09	8:21	8:41	8:45	8:51	9:04	1:30	1:48	2:15	2:20	2:28	2:46
-	-	-	-	9:00	9:14	-	-	-	2:27*	2:34	2:52
8:20	8:33	8:53	8:57	9:03	9:16	1:42	2:00	2:27	2:32	2:40	2:58
-	-	-	9:03*	9:09	9:22	-	-	-	2:39*	2:46	3:04
8:31	8:44	9:05	9:09	9:15	9:29	1:52	2:11	2:38	2:43	2:51	3:09
-	-	-	9:15*	9:21	9:35	-	-	-	2:50*	2:57	3:15
8:43	8:56	9:17	9:21	9:27	9:41	2:04	2:23	2:50	2:55	3:03	3:21
-	-	-	9:27*	9:33	9:47	-	-	-	3:02*	3:09	3:27
8:55	9:08	9:29	9:33	9:39	9:53	2:14	2:34	3:01	3:07	3:16	3:34
-	-	-	9:40*	9:47	10:01	-	-	-	3:13*	3:22	3:40
9:05	9:19	9:41	9:45	9:53	10:07	2:26	2:46	3:13	3:19	3:28	3:46
-	-	-	9:52*	9:59	10:13	-	-	-	3:25*	3:34	3:52
9:17	9:31	9:53	9:57	10:05	10:19	2:39	2:58	3:25	3:31	3:40	3:58
-	-	-	10:04*	10:11	10:25	-	-	-	3:37*	3:46	4:04
9:26	9:40	10:05	10:10	10:17	10:32	2:52	3:10	3:37	3:43	3:52	4:10
-	-	-	10:16*	10:24	10:38	-	-	-	3:49*	3:58	4:16
9:38	9:52	10:17	10:22	10:29	10:44	3:04	3:22	3:49	3:55	4:04	4:22
-	-	-	10:28*	10:36	10:50	-	-	-	4:01*	4:10	4:28
9:50	10:04	10:29	10:34	10:41	10:56	3:16	3:34	4:01	4:07	4:16	4:34
-	-	-	10:40*	10:48	11:02	-	-	-	4:13*	4:22	4:40
10:02	10:16	10:41	10:46	10:53	11:08	3:28	3:46	4:13	4:19	4:28	4:46
-	-	-	10:52*	11:00	11:14	-	-	-	4:25*	4:34	4:52
10:14	10:28	10:53	10:58	11:05	11:20	3:40	3:58	4:25	4:31	4:40	4:58
-	-	-	11:04*	11:12	11:26	-	-	-	4:37*	4:46	5:03
10:24	10:39	11:05	11:10	11:18	11:35	3:54	4:12	4:37	4:43	4:52	5:09
-	-	-	11:17*	11:24	11:41	-	-	-	4:49*	4:58	5:15
10:36	10:51	11:17	11:22	11:30	11:47	4:06	4:24	4:49	4:54	5:03	5:20
-	-	-	11:29*	11:36	11:53	-	-	-	5:01*	5:09	5:26
10:48	11:03	11:29	11:34	11:42	11:59	4:18	4:36	5:01	5:06	5:15	5:32
-	-	-	11:36*	11:43	12:02	-	-	-	5:13*	5:21	5:38
-	-	-	11:40*	11:47	12:06	4:30	4:48	5:13	5:18*	5:27	5:44
-	-	-	-	11:55	12:10	-	-	-	5:25*	5:33	5:50
10:59	11:15	11:41	11:46	11:54	12:13	4:42	5:00	5:25	5:30	5:39	5:56
-	-	-	11:53*	12:00	12:19	-	-	-	5:37*	5:45	6:01
11:11</											

19 Stanley Park

Metrotown Station to Stanley Park Loop.
(Refer to Monday to Friday for routing)

SATURDAY						SUNDAY & HOLIDAYS					
... CONTINUED						... CONTINUED					
6.33	6.50	7.13	7.18	7.25	7.41	5.06	-	5.29	5.33	5.40	-
6.45	7.02	7.25	7.30	7.37	7.53	-	-	-	-	-	6.08
7.00	7.16	7.38	7.43	7.50	8.06	5.24	-	5.47	5.51	5.58	-
7.15	7.31	7.53	7.58	8.05	8.21	5.40	5.51	6.06	6.10	6.16	6.27
7.31	7.46	8.08	8.13	8.20	8.36	5.58	6.09	6.24	6.28	6.34	6.45
7.46	8.01	8.23	8.28	8.35	8.51	6.13	6.24	6.39	6.43	6.49	7.00
7.57	8.12	8.34	8.39	8.46	9.02	6.27	6.38	6.54	6.58	7.04	7.15
8.13	8.28	8.50	8.55	9.02	9.18	6.42	6.53	7.09	7.13	7.19	7.30
8.29	8.44	9.06	9.10	9.17	9.32	6.57	7.08	7.24	7.28	7.34	7.45
8.44	8.59	9.21	9.25	9.32	9.47	7.12	7.23	7.39	7.43	7.49	8.00
8.59	9.14	9.36	9.40	9.47	10.02	-	-	-	-	7.59	8.11
9.16	9.31	9.53	9.57	10.04	10.19	7.27	7.38	7.54	7.58	8.04	8.15
9.40	9.53	10.13	10.17	10.24	10.38	7.40	7.51	8.09	8.13	8.19	8.31
10.00	10.13	10.33	10.37	10.44	10.58	7.55	8.06	8.24	8.28	8.34	8.46
10.21	10.34	10.54	10.58	11.05	11.19	-	-	-	-	8.42	8.55
10.41	10.54	11.11	11.15	11.22	11.36	8.10	8.21	8.39	8.43	8.49	9.01
11.00	11.13	11.30	11.34	11.41	11.55	8.25	8.36	8.54	8.58	9.04	9.16
11.14	11.27	11.44	11.49	11.56	12.12	-	-	-	9.06*	9.12	9.24
11.32	11.45	12.02	12.07	12.14	12.30	8.40	8.51	9.09	9.13	9.20	9.32
11.52	12.05	12.22	12.27	12.34	12.50	-	-	-	9.20*	9.26	9.38
12.21	12.34	12.51	12.56	1.03	1.19	8.52	9.03	9.21	9.25	9.32	9.44
12.43	12.53	-	-	-	-	-	-	-	9.32*	9.38	9.50
1.03	1.13	1.30	1.34	1.39	-	8.59	9.12	9.33	9.37	9.44	9.56
1.27	1.37	-	-	-	-	-	-	-	9.44*	9.50	10.02
1.47	1.57	-	-	-	-	9.11	9.24	9.45	9.49	9.56	10.08
2.05	2.15	-	-	-	-	-	-	-	9.53*	9.59	10.11
2.28	2.38	-	-	-	-	-	-	-	-	10.02	10.15
-	-	-	-	-	-	-	-	-	10.00*	10.06	10.18
-	-	-	-	-	-	9.23	9.36	9.57	10.01	10.08	10.20
-	-	-	-	-	-	-	-	-	10.08*	10.15	10.27
-	-	-	-	-	-	9.34	9.47	10.09	10.13	10.21	10.33
-	-	-	-	-	-	-	-	-	10.20*	10.27	10.39
-	-	-	-	-	-	9.46	9.59	10.21	10.25	10.33	10.45
-	-	-	-	-	-	-	-	-	10.32*	10.39	10.51
-	-	-	-	-	-	9.58	10.11	10.33	10.37	10.45	10.58
-	-	-	-	-	-	-	-	-	10.44*	10.51	11.04
-	-	-	-	-	-	10.10	10.23	10.45	10.49	10.57	11.10
-	-	-	-	-	-	-	-	-	10.56*	11.03	11.16
-	-	-	-	-	-	10.22	10.35	10.57	11.01	11.09	11.22
-	-	-	-	-	-	-	-	-	11.08*	11.15	11.28
-	-	-	-	-	-	10.32	10.46	11.09	11.13	11.21	11.34
-	-	-	-	-	-	-	-	-	11.20*	11.27	11.40
-	-	-	-	-	-	10.44	10.58	11.21	11.25	11.33	11.46
-	-	-	-	-	-	-	-	-	11.32*	11.39	11.52
-	-	-	-	-	-	10.54	11.08	11.33	11.37	11.45	12.00
-	-	-	-	-	-	-	-	-	11.44*	11.51	12.06
-	-	-	-	-	-	11.06	11.20	11.45	11.49	11.57	12.12
-	-	-	-	-	-	-	-	-	11.56*	12.03	12.18
-	-	-	-	-	-	11.18	11.32	11.57	12.01	12.09	12.24
-	-	-	-	-	-	-	-	-	12.08*	12.15	12.32
-	-	-	-	-	-	11.29	11.44	12.09	12.13	12.21	12.38
-	-	-	-	-	-	11.41	11.56	12.21	12.25	12.33	12.50
CONTINUED ...						CONTINUED ...					

* Trips start at Main St and 6th Ave..

19 Stanley Park

Metrotown Station to Stanley Park Loop.
(Refer to Monday to Friday for routing)

SUNDAY & HOLIDAYS						SUNDAY & HOLIDAYS					
... CONTINUED						... CONTINUED					
-	-	-	12.33*	12.40	12.57	-	-	-	4.57*	5.04	5.17
11.53	12.08	12.33	12.38	12.46	1.04	4.17	4.32	4.56	5.01	5.09	5.22
-	-	-	12.45*	12.52	1.10	-	-	-	5.07*	5.14	5.27
12.05	12.20	12.45	12.50	12.58	1.16	4.29	4.44	5.06	5.11	5.19	5.32
-	-	-	12.57*	1.04	1.22	-	-	-	5.17*	5.24	5.37
12.17	12.32	12.57	1.02	1.10	1.28	4.39	4.54	5.16	5.21	5.29	5.42
-	-	-	1.09*	1.17	1.33	-	-	-	5.27*	5.34	5.47
12.28	12.44	1.09	1.14	1.23	1.39	4.49	5.04	5.26	5.31	5.39	5.52
-	-	-	1.21*	1.29	1.45	-	-	-	5.37*	5.44	5.57
-	-	-	-	1.30	1.46	5.00	5.15	5.36	5.41	5.49	6.02
12.40	12.56	1.21	1.26	1.35	1.51	-	-	-	5.47*	5.54	6.07
-	-	-	1.33*	1.41	1.57	5.10	5.25	5.46	5.51	5.59	6.12
12.53	1.09	1.33	1.38	1.47	2.03	-	-	-	5.57*	6.04	6.17
-	-	-	1.45*	1.53	2.09	5.20	5.35	5.56	6.01	6.09	6.22
-	-	-	1.49*	1.57	2.13	-	-	-	6.07*	6.14	6.27
1.05	1.21	1.45	1.50	1.59	2.15	5.30	5.45	6.06	6.11	6.19	6.32
-	-	-	1.57*	2.05	2.21	-	-	-	6.17*	6.24	6.37
1.17	1.33	1.57	2.02	2.11	2.27	5.39	5.54	6.15	6.20	6.28	6.41
-	-	-	2.09*	2.16	2.32	-	-	-	6.26*	6.33	6.46
1.28	1.45	2.09	2.14	2.22	2.38	5.49	6.04	6.25	6.30	6.38	6.51
-	-	-	2.21*	2.28	2.44	5.59	6.14	6.35	6.39	6.47	6.59
-	-	-	-	2.29	2.45	6.09	6.24	6.45	6.49	6.57	7.09
1.40	1.57	2.21	2.26	2.34	2.50	6.19	6.34	6.55	6.59	7.07	7.19
-	-	-	2.33*	2.40	2.56	6.30	6.44	7.05	7.09	7.16	7.28
1.52	2.09	2.33	2.38	2.46	3.02	6.40	6.54	7.15	7.19	7.26	7.38
-	-	-	2.42*	2.49	3.05	6.50	7.04	7.25	7.29	7.36	7.48
-	-	-	2.45*	2.52	3.08	7.00	7.14	7.35	7.39	7.45	7.57
2.04	2.21	2.45	2.50	2.58	3.14	7.10	7.24	7.45	7.49	7.55	8.07
-	-	-	2.56*	3.03	3.19	7.24	7.38	7.59	8.03	8.09	8.21
2.15	2.32	2.56	3.01	3.09	3.25	7.27	7.41	-	-	-	-
-	-	-	3.07*	3.14	3.30	7.40	7.53	8.14	8.18	8.24	8.36
2.25	2.42	3.06	3.11	3.19	3.35	7.55	8.08	8.29	8.33	8.39	8.51
-	-	-	3.17*	3.24	3.40	8.10	8.23	8.44	8.47	8.53	9.05
2.35	2.52	3.16	3.21	3.29	3.45	8.25	8.38	8.59	9.02	9.08	9.20
-	-	-	3.27*	3.34	3.50	8.41	8.54	9.14	9.17	9.23	9.35
2.45	3.02	3.26	3.31	3.39	3.55	8.56	9.09	9.29	9.32	9.38	9.50
-	-	-	3.37*	3.44	4.00	9.11	9.24	9.44	9.47	9.53	10.05
2.55	3.12	3.36	3.41	3.49	4.05	9.26	9.39	9.59	10.02	10.08	10.20
-	-	-	3.47*	3.54	4.10	9.47	9.59	10.17	10.20	10.26	10.38
3.07	3.22	3.46	3.51	3.59	4.15	10.06	10.18	10.36	10.39	10.45	10.57
-	-	-	3.57*	4.04	4.20	10.08	10.20	-	-	-	-
3.17	3.32	3.56	4.01	4.09	4.25	10.27	10.39	10.57	11.00	11.06	11.18
-	-	-	4.07*	4.14	4.27	10.48	10.59	11.17	11.20	11.26	11.38
3.27	3.42	4.06	4.11	4.19	4.32	11.08	11.19	11.37	11.40	11.46	11.58
-	-	-	4.17*	4.24	4.37	11.29	11.39	11.57	12.01	12.08	12.23
3.37	3.52	4.16	4.21	4.29	4.42	11.39	11.49	-	-	-	-
-	-	-	4.27*	4.34	4.47	12.03	12.13	12.31	12.35	12.42	12.57
3.47	4.02	4.26	4.31	4.39	4.52	12.28	12.38	12.56	1.00	1.07	1.22
-	-	-	4.37*	4.44	4.57	12.39	12.49	-	-	-	-
3.57	4.12	4.36	4.41	4.49	5.02	1.01	1.11	1.28	1.32	1.37	-
-	-	-	4.47*	4.54	5.07	1.29	1.39	-	-	-	-
4.07	4.22	4.46	4.51	4.59	5.12	2.03	2.13	-	-	-	-
CONTINUED ...						CONTINUED ...					

* Trips start at Main St and 6th Ave..

20 Downtown

Harrison Loop to Richards at Dunsmuir via Harrison, Victoria, Commercial, Hastings, Richards to Richards at Dunsmuir.

Harrison Loop #51202	Victoria at 54 Ave #51207	Victoria at 41 Ave #50652	Commercial-Broadway Stn Bay 3	Commercial at Pender #51233	Richards at Georgia (E)
MONDAY TO FRIDAY					
-	-	4:52	5:00	5:07	5:21
4:59	5:03	5:09	5:17	5:24	5:38
5:21	5:25	5:31	5:39	5:46	6:00
5:39	5:43	5:49	5:57	6:04	6:18
-	-	5:59	6:09	6:17	6:31
6:01	6:05	6:11	6:21	6:29	6:43
6:13	6:17	6:23	6:33	6:41	6:57
-	6:29	6:35	6:45	6:53	7:09
6:37	6:41	6:47	6:57	7:05	7:21
-	6:53	6:59	7:09	7:17	7:35
7:00	7:04	7:10	7:21	7:30	7:48
-	7:16	7:22	7:33	7:43	8:02
7:21	7:25	7:33	7:44	7:54	8:13
-	7:35	7:43	7:54	8:04	8:24
7:39	7:43	7:51	8:04	8:14	8:34
-	7:53	8:01	8:14	8:24	8:44
7:58	8:02	8:10	8:24	8:34	8:55
-	8:12	8:20	8:34	8:44	9:05
8:20	8:25	8:33	8:47	8:57	9:18
-	8:38	8:46	9:00	9:10	9:32
8:48	8:53	9:01	9:15	9:25	9:47
9:02	9:07	9:16	9:30	9:40	10:02
9:16	9:21	9:30	9:44	9:54	10:16
9:31	9:36	9:45	9:59	10:09	10:31
9:35	9:40	9:48	-	-	-
9:47	9:52	10:01	10:14	10:24	10:46
10:02	10:07	10:16	10:29	10:39	11:01
10:17	10:22	10:31	10:44	10:54	11:16
10:20	10:25	10:33	-	-	-
10:32	10:37	10:46	10:59	11:09	11:31
10:47	10:52	11:01	11:14	11:24	11:46
11:02	11:07	11:16	11:29	11:39	12:01
11:18	11:22	11:31	11:44	11:54	12:16
11:33	11:37	11:46	11:59	12:09	12:31
11:46	11:50	11:59	12:12	12:25	12:47
12:02	12:06	12:15	12:28	12:41	1:03
12:18	12:22	12:31	12:44	12:57	1:19
12:33	12:37	12:46	12:59	1:12	1:34
12:49	12:54	1:01	1:14	1:26	1:46
1:01	1:06	1:13	1:26	1:38	1:58
1:13	1:18	1:25	1:38	1:50	2:10
1:25	1:30	1:37	1:50	2:02	2:22
1:37	1:42	1:49	2:02	2:14	2:34
1:49	1:54	2:01	2:14	2:26	2:46
2:01	2:06	2:13	2:26	2:38	2:58
2:10	2:15	2:22	2:37	2:49	3:11
2:23	2:28	2:35	2:50	3:02	3:24
2:32	2:37	2:46	3:01	3:16	3:38
2:45	2:50	2:59	3:14	3:29	3:51
2:57	3:02	3:11	3:26	3:41	4:03
3:07	3:12	3:23	3:38	3:53	4:15
3:21	3:26	3:35	3:50	4:04	4:26
3:33	3:38	3:47	4:02	4:16	4:38
3:45	3:50	3:59	4:14	4:28	4:50
3:57	4:02	4:11	4:26	4:39	5:01
4:12	4:17	4:26	4:41	4:54	5:16
4:24	4:29	4:38	4:53	5:05	5:27
4:39	4:44	4:53	5:08	5:20	5:42
4:54	4:59	5:08	5:23	5:35	5:57
5:11	5:16	5:25	5:38	5:50	6:10
5:26	5:31	5:40	5:53	6:05	6:25
5:31	5:36	5:45	-	-	-
CONTINUED ...					

20 Downtown

Harrison Loop to Richards at Dunsmuir.
(Refer to Monday to Friday for routing)

Harrison Loop #51202	Victoria at 54 Ave #51207	Victoria at 41 Ave #50652	Commercial-Broadway Stn Bay 3	Commercial at Pender #51233	Richards at Georgia (E)
SATURDAY					
5:01	5:04	5:09	5:16	5:23	5:37
5:21	5:24	5:29	5:36	5:43	5:57
5:41	5:44	5:49	5:56	6:03	6:17
5:58	6:02	6:07	6:16	6:23	6:37
6:17	6:21	6:26	6:35	6:42	6:57
6:31	6:35	6:41	6:50	6:57	7:12
6:46	6:50	6:56	7:05	7:12	7:27
7:00	7:04	7:10	7:19	7:28	7:43
7:16	7:20	7:26	7:35	7:44	7:59
7:31	7:35	7:41	7:50	7:59	8:15
7:46	7:50	7:56	8:05	8:14	8:30
7:59	8:03	8:10	8:20	8:29	8:46
8:14	8:18	8:25	8:35	8:44	9:02
8:29	8:33	8:40	8:50	8:59	9:17
8:41	8:45	8:52	9:05	9:14	9:32
8:56	9:00	9:07	9:20	9:29	9:47
9:10	9:14	9:21	9:34	9:43	10:03
9:26	9:30	9:37	9:50	9:59	10:19
9:41	9:45	9:52	10:05	10:14	10:34
9:57	10:01	10:08	10:21	10:30	10:50
10:10	10:14	10:21	10:34	10:46	11:06
10:26	10:30	10:37	10:50	11:02	11:22
10:39	10:43	10:52	11:05	11:18	11:38
10:54	10:58	11:07	11:20	11:33	11:53
11:09	11:13	11:22	11:35	11:48	12:08
11:24	11:28	11:37	11:50	12:03	12:23
11:39	11:43	11:52	12:05	12:18	12:38
11:54	11:58	12:07	12:20	12:33	12:53
12:09	12:13	12:22	12:35	12:48	1:08
12:24	12:28	12:37	12:50	1:03	1:23
12:38	12:42	12:51	1:05	1:18	1:38
12:53	12:57	1:06	1:20	1:33	1:53
1:07	1:11	1:20	1:34	1:47	2:09
1:23	1:27	1:36	1:50	2:03	2:25
1:38	1:42	1:51	2:05	2:18	2:40
1:53	1:57	2:06	2:20	2:33	2:55
2:08	2:12	2:21	2:35	2:48	3:10
2:23	2:27	2:36	2:50	3:03	3:25
2:38	2:42	2:51	3:05	3:18	3:40
2:53	2:57	3:06	3:20	3:33	3:55
3:09	3:13	3:22	3:36	3:49	4:11
3:24	3:28	3:37	3:51	4:04	4:26
3:39	3:43	3:52	4:06	4:19	4:41
3:54	3:58	4:07	4:21	4:34	4:56
4:09	4:13	4:22	4:36	4:49	5:11
4:25	4:29	4:37	4:51	5:04	5:26
4:40	4:44	4:52	5:06	5:19	5:41
4:55	4:59	5:07	5:21	5:34	5:55
5:10	5:14	5:22	5:36	5:48	6:09
CONTINUED ...					

20 Downtown

Harrison Loop to Richards at Dunsmuir.
(Refer to Monday to Friday for routing)

Harrison Loop #51202	Victoria at 54 Ave #51207	Victoria at 41 Ave #50652	Commercial-Broadway Stn Bay 3	Commercial at Pender #51233	Richards at Georgia (E)	Harrison Loop #51202	Victoria at 54 Ave #51207	Victoria at 41 Ave #50652	Commercial-Broadway Stn Bay 3	Commercial at Pender #51233	Richards at Georgia (E)
SUNDAY & HOLIDAYS						SUNDAY & HOLIDAYS					
-	-	5.04	5.12	5.18	5.30	... CONTINUED					
5.13	5.17	5.22	5.30	5.36	5.49	4.16	4.21	4.28	4.40	4.51	5.08
5.33	5.37	5.42	5.50	5.56	6.09	4.31	4.36	4.43	4.55	5.06	5.23
5.53	5.57	6.02	6.10	6.16	6.29	4.47	4.51	4.58	5.10	5.21	5.38
6.12	6.16	6.21	6.29	6.37	6.50	5.02	5.06	5.13	5.25	5.36	5.53
6.31	6.35	6.41	6.49	6.57	7.10	5.17	5.21	5.28	5.40	5.51	6.08
6.51	6.55	7.01	7.09	7.17	7.30	5.32	5.36	5.43	5.55	6.06	6.23
7.11	7.15	7.21	7.29	7.37	7.50	5.47	5.51	5.58	6.10	6.21	6.38
7.29	7.33	7.39	7.49	7.57	8.12	6.02	6.06	6.13	6.25	6.36	6.53
7.47	7.51	7.57	8.07	8.16	8.31	6.17	6.21	6.28	6.40	6.51	7.08
8.04	8.08	8.14	8.24	8.33	8.48	6.19	6.23	6.30	-	-	-
8.20	8.24	8.30	8.40	8.49	9.05	6.32	6.36	6.43	6.55	7.06	7.23
8.35	8.39	8.45	8.55	9.04	9.20	6.48	6.52	6.58	7.10	7.21	7.38
8.50	8.54	9.00	9.10	9.20	9.36	7.03	7.07	7.13	7.25	7.36	7.53
9.05	9.09	9.15	9.25	9.35	9.51	7.07	7.24	7.30	7.40	7.50	8.07
9.18	9.22	9.29	9.39	9.50	10.07	7.35	7.39	7.45	7.55	8.05	8.22
9.32	9.36	9.43	9.53	10.04	10.21	7.50	7.54	8.00	8.10	8.20	8.37
9.47	9.51	9.58	10.08	10.19	10.37	8.05	8.09	8.15	8.25	8.35	8.52
10.02	10.06	10.13	10.23	10.34	10.52	8.18	8.22	8.28	8.38	8.48	9.05
10.13	10.17	10.25	10.38	10.49	11.07	8.31	8.35	8.41	8.51	9.01	9.18
10.29	10.33	10.41	10.54	11.05	11.23	8.46	8.50	8.56	9.06	9.16	9.33
10.44	10.48	10.56	11.09	11.20	11.38	9.02	9.06	9.12	9.22	9.32	9.49
10.59	11.03	11.11	11.24	11.35	11.53	9.17	9.21	9.27	9.37	9.47	10.04
11.14	11.18	11.26	11.39	11.50	12.08	9.33	9.37	9.43	9.53	10.03	10.20
11.29	11.33	11.41	11.54	12.05	12.23	9.49	9.53	9.58	10.08	10.18	10.35
11.45	11.49	11.56	12.09	12.21	12.40	9.51	9.54	10.01	-	-	-
12.01	12.05	12.12	12.25	12.37	12.56	10.04	10.08	10.13	10.23	10.33	10.50
12.17	12.21	12.28	12.41	12.53	1.11	10.18	10.22	10.27	10.37	10.47	11.04
12.32	12.36	12.43	12.56	1.08	1.26	10.33	10.37	10.42	10.52	11.02	11.19
12.47	12.51	12.58	1.11	1.23	1.41	10.53	10.57	11.02	11.09	11.18	11.32
1.02	1.06	1.13	1.26	1.38	1.56	11.08	11.12	11.17	11.24	11.33	11.47
1.17	1.22	1.29	1.42	1.54	2.12	11.23	11.27	11.32	11.39	11.48	12.02
1.32	1.37	1.44	1.57	2.09	2.27	11.31	11.34	11.40	-	-	-
1.48	1.53	2.00	2.12	2.24	2.42	11.44	11.47	11.53	-	-	-
2.03	2.08	2.15	2.27	2.39	2.57	11.54	11.58	12.03	12.10	12.19	12.33
2.17	2.22	2.29	2.41	2.53	3.11	12.09	12.12	12.18	-	-	-
2.32	2.37	2.44	2.56	3.08	3.26	12.24	12.28	12.33	12.40	12.49	1.03
2.47	2.52	2.59	3.11	3.23	3.41	12.37	12.40	12.46	-	-	-
3.02	3.07	3.14	3.26	3.38	3.56	12.59	1.03	1.08	1.14	1.21	1.33
3.16	3.21	3.28	3.40	3.52	4.10	1.24	1.26	1.31	-	-	-
3.31	3.36	3.43	3.55	4.07	4.25	1.52	1.54	1.59	-	-	-
3.46	3.51	3.58	4.10	4.21	4.39	2.22	2.24	2.29	-	-	-
4.01	4.06	4.13	4.25	4.36	4.53	-	-	-	-	-	-
CONTINUED ...											

20 SE Marine Drive

From Richards at Dunsmuir via Richards, Robson, Granville (except after 9:00 PM Friday, Saturday and Sunday via Robson, Seymour); then all trips via Hastings, Commercial, Victoria to 53 Ave; then most trips continue via Victoria, Harrison to Harrison Loop.

Richards at Dunsmuir #50190	Commercial at Hastings #51234	Commercial-Broadway Stn Bay 2	Victoria at 41 Ave #51244	Victoria at 53 Ave (E) #51250	Arrive Harrison Loop (E)	Richards at Dunsmuir #50190	Commercial at Hastings #51234	Commercial-Broadway Stn Bay 2	Victoria at 41 Ave #51244	Victoria at 53 Ave (E) #51250	Arrive Harrison Loop (E)
MONDAY TO FRIDAY						MONDAY TO FRIDAY					
-	-	-	4.46	4.49	4.53	... CONTINUED					
-	-	-	5.09	5.12	5.16	4.08	4.35	4.48	5.06	5.11	5.18
-	-	-	5.26	5.29	5.33	4.20	4.47	5.00	5.18	5.23	5.30
5.21	5.38	5.46	5.44	5.47	5.51	4.31	4.58	5.11	5.29	5.35	5.42
5.38	5.55	6.03	5.55	5.58	6.03	4.43	5.10	5.23	5.41	5.47	5.54
-	-	-	6.12	6.15	6.20	4.55	5.22	5.35	5.53	5.59	6.06
-	-	-	6.19	6.23	-	5.01	5.26	5.40	5.58	6.04	6.11
6.00	6.19	6.27	6.38	6.42	6.47	5.16	5.41	5.56	6.14	6.19	6.25
-	-	-	6.43	6.47	-	5.27	5.52	6.07	6.25	6.30	6.36
6.18	6.37	6.45	6.56	7.00	-	5.42	6.07	6.22	6.38	6.43	6.49
-	-	-	7.08	7.11	7.16	5.57	6.22	6.37	6.51	6.55	7.01
6.31	6.50	7.00	7.13	7.17	-	6.10	6.35	6.48	7.02	7.06	7.12
6.43	7.02	7.12	7.25	7.29	7.34	6.25	6.50	7.03	7.17	7.21	7.27
6.57	7.16	7.26	7.39	7.43	7.48	6.39	7.04	7.17	7.31	7.35	7.41
-	-	-	7.43	7.47	-	6.55	7.20	7.33	7.47	7.51	7.57
7.09	7.28	7.38	7.51	7.55	-	7.11	7.36	7.49	8.03	8.07	8.12
7.21	7.40	7.50	8.03	8.08	8.14	7.27	7.52	8.05	8.19	8.23	8.28
7.35	7.56	8.07	8.21	8.25	-	7.42	8.07	8.19	8.33	8.37	8.42
-	-	-	8.29	8.32	8.37	7.57	8.22	8.34	8.48	8.52	8.57
7.48	8.10	8.22	8.36	8.41	8.47	8.11	8.36	8.48	9.02	9.06	9.11
8.02	8.24	8.36	8.50	8.55	9.01	8.27	8.52	9.04	9.18	9.22	9.27
8.13	8.35	8.47	9.01	9.06	9.12	8.43	9.07	9.19	9.31	9.35	9.40
8.24	8.48	9.00	9.14	9.19	9.25	8.59	9.23	9.35	9.47	9.51	9.56
8.34	8.58	9.10	9.24	9.29	9.35	9.15	9.39	9.50	10.02	10.06	10.11
8.44	9.08	9.20	9.34	9.39	9.45	9.30	9.54	10.05	10.17	10.21	10.26
8.55	9.19	9.31	9.45	9.50	9.56	9.44	10.08	10.19	10.31	10.35	10.40
9.10	9.34	9.46	10.00	10.05	10.11	9.58	10.22	10.33	10.45	10.49	10.54
9.23	9.47	9.59	10.13	10.18	10.24	10.12	10.33	10.43	10.55	10.59	11.04
9.37	10.01	10.13	10.27	10.32	10.38	10.26	10.47	10.57	11.09	11.13	11.18
9.52	10.16	10.28	10.42	10.47	10.53	10.38	10.59	11.09	11.21	11.25	11.30
10.07	10.31	10.43	10.57	11.02	11.08	10.53	11.14	11.24	11.36	11.40	11.45
10.21	10.45	10.57	11.11	11.16	11.22	11.08	11.28	11.37	11.48	11.51	11.56
10.36	11.02	11.14	11.28	11.33	11.39	11.23	11.43	11.52	12.03	12.06	12.11
10.51	11.17	11.29	11.43	11.48	11.54	11.33	11.53	12.02	12.13	12.16	12.21
11.06	11.32	11.44	11.58	12.03	12.09	11.46	12.06	12.15	12.26	12.29	12.34
11.21	11.47	11.59	12.13	12.18	12.24	12.00	12.24	12.33	12.42	12.46	12.50
11.36	12.02	12.15	12.31	12.36	12.42	12.15	12.35	12.44	-	-	-
-	-	-	12.42	12.47	12.52	12.32	12.56	1.05	1.14	1.18	1.22
11.51	12.17	12.30	12.46	12.51	12.57	12.54	1.14	1.23	-	-	-
12.06	12.32	12.45	1.01	1.06	1.12	1.14	1.34	1.42	-	-	-
12.21	12.47	1.00	1.16	1.21	1.27	1.33	1.57	2.05	2.14	2.18	2.22
12.36	1.04	1.17	1.33	1.38	1.44	1.54	2.14	2.22	-	-	-
-	-	-	1.45	1.50	1.55	-	-	-	-	-	-
12.52	1.20	1.33	1.49	1.54	2.00	-	-	-	-	-	-
1.08	1.36	1.49	2.05	2.10	2.16	-	-	-	-	-	-
-	-	-	2.17	2.22	2.27	-	-	-	-	-	-
1.24	1.52	2.05	2.21	2.26	2.32	-	-	-	-	-	-
1.39	2.07	2.20	2.37	2.42	2.48	-	-	-	-	-	-
1.51	2.19	2.32	2.49	2.54	3.00	-	-	-	-	-	-
2.03	2.31	2.45	3.03	3.08	3.15	-	-	-	-	-	-
2.15	2.43	2.57	3.15	3.20	3.27	-	-	-	-	-	-
2.27	2.55	3.09	3.27	3.32	3.39	-	-	-	-	-	-
2.39	3.06	3.19	3.39	3.44	3.51	-	-	-	-	-	-
2.51	3.18	3.31	3.51	3.56	4.03	-	-	-	-	-	-
3.03	3.30	3.43	4.01	4.06	4.13	-	-	-	-	-	-
3.16	3.43	3.56	4.14	4.19	4.26	-	-	-	-	-	-
3.29	3.56	4.09	4.27	4.32	4.39	-	-	-	-	-	-
3.43	4.10	4.23	4.41	4.46	4.53	-	-	-	-	-	-
3.56	4.23	4.36	4.54	4.59	5.06	-	-	-	-	-	-
CONTINUED ...											

20 SE Marine Drive

Richards at Dunsmuir to Harrison Loop.
(Refer to Monday to Friday for routing)

Richards at Dunsmuir #50190	Commercial at Hastings #51234	Commercial-Broadway Stn Bay 2	Victoria at 41 Ave #51244	Victoria at 53 Ave (E) #51250	Arrive Harrison Loop (E)	Richards at Dunsmuir #50190	Commercial at Hastings #51234	Commercial-Broadway Stn Bay 2	Victoria at 41 Ave #51244	Victoria at 53 Ave (E) #51250	Arrive Harrison Loop (E)
SATURDAY						SATURDAY					
-	-	-	4.49	4.52	4.56	CONTINUED					
-	-	-	5.09	5.12	5.16	5.11	5.36	5.49	6.04	6.08	6.14
-	-	-	5.29	5.32	5.36	5.26	5.51	6.04	6.19	6.23	6.29
-	-	-	5.46	5.49	5.53	5.41	6.06	6.19	6.33	6.37	6.43
-	-	-	6.05	6.08	6.12	5.55	6.20	6.33	6.47	6.51	6.57
5.37	5.55	6.03	6.11	6.14	6.19	6.09	6.34	6.47	7.01	7.05	7.11
-	-	-	6.28	6.31	6.35	6.24	6.49	7.02	7.16	7.20	7.26
5.57	6.15	6.23	6.31	6.34	6.39	6.39	7.05	7.18	7.32	7.36	7.42
6.17	6.35	6.43	6.51	6.54	6.59	6.54	7.20	7.33	7.47	7.51	7.57
6.37	6.55	7.03	7.12	7.16	7.21	7.07	7.31	7.42	7.56	8.00	8.05
-	-	-	7.30	7.33	7.38	7.22	7.46	7.57	8.11	8.15	8.20
6.57	7.15	7.23	7.33	7.37	7.42	7.36	8.00	8.11	8.25	8.28	8.33
7.12	7.30	7.38	7.48	7.52	7.57	7.49	8.13	8.24	8.38	8.41	8.46
7.27	7.45	7.53	8.03	8.07	8.12	8.01	8.25	8.36	8.50	8.53	8.58
7.43	8.01	8.09	8.21	8.25	8.30	8.14	8.38	8.49	9.03	9.06	9.11
7.59	8.17	8.25	8.37	8.41	8.46	8.29	8.53	9.04	9.18	9.21	9.26
-	-	-	8.55	8.58	9.03	8.44	9.08	9.19	9.33	9.36	9.41
8.15	8.35	8.44	8.58	9.02	9.07	8.59	9.21	9.32	9.46	9.49	9.54
8.30	8.50	8.59	9.13	9.17	9.22	9.14	9.36	9.47	10.01	10.04	10.09
8.46	9.08	9.17	9.31	9.35	9.41	9.27	9.49	10.00	10.14	10.17	10.22
9.02	9.24	9.34	9.48	9.52	9.58	9.42	10.04	10.15	10.29	10.32	10.37
9.22	9.44	9.54	10.08	10.12	10.18	9.57	10.19	10.30	10.44	10.47	10.52
-	-	-	10.12	10.16	10.21	10.12	10.34	10.45	10.57	11.00	11.05
9.37	9.59	10.09	10.23	10.27	10.33	10.24	10.46	10.57	11.09	11.12	11.17
9.52	10.14	10.24	10.38	10.42	10.48	10.39	11.01	11.12	11.24	11.27	11.32
10.08	10.30	10.41	10.57	11.02	11.09	10.54	11.16	11.27	11.39	11.42	11.47
10.24	10.46	10.57	11.13	11.18	11.25	11.09	11.31	11.42	11.53	11.56	12.01
10.39	11.03	11.14	11.30	11.35	11.42	11.24	11.46	11.57	12.08	12.11	12.16
10.55	11.19	11.30	11.46	11.51	11.58	11.39	12.01	12.12	12.23	12.26	12.31
11.11	11.35	11.46	12.02	12.07	12.14	12.03	12.25	12.34	12.43	12.47	12.51
11.27	11.51	12.02	12.18	12.23	12.30	12.32	12.54	1.03	1.12	1.16	1.20
11.43	12.07	12.18	12.34	12.39	12.46	1.02	1.24	1.33	1.42	1.46	1.50
-	-	-	12.45	12.50	12.56	1.32	1.54	2.03	2.12	2.16	2.20
11.58	12.22	12.33	12.49	12.54	1.01						
12.13	12.37	12.49	1.05	1.10	1.17						
12.28	12.52	1.04	1.20	1.25	1.32						
12.43	1.07	1.19	1.36	1.41	1.48						
12.58	1.22	1.34	1.51	1.56	2.03						
1.13	1.39	1.51	2.08	2.13	2.20						
1.28	1.54	2.06	2.23	2.28	2.35						
1.43	2.09	2.21	2.38	2.43	2.50						
1.58	2.24	2.36	2.53	2.58	3.05						
2.14	2.40	2.52	3.10	3.15	3.21						
2.30	2.58	3.10	3.28	3.33	3.39						
2.45	3.13	3.25	3.43	3.48	3.54						
3.00	3.28	3.40	3.58	4.03	4.09						
3.15	3.43	3.55	4.12	4.17	4.23						
3.30	3.56	4.08	4.25	4.30	4.36						
3.45	4.11	4.23	4.40	4.45	4.51						
4.00	4.26	4.38	4.53	4.58	5.04						
4.16	4.42	4.54	5.09	5.14	5.20						
4.31	4.56	5.09	5.24	5.28	5.34						
4.46	5.11	5.24	5.39	5.43	5.49						
5.01	5.26	5.39	5.54	5.58	6.04						
CONTINUED ...											

20 SE Marine Drive

Richards at Dunsmuir to Harrison Loop.
(Refer to Monday to Friday for routing)

Richards at Dunsmuir #50190	Commercial at Hastings #51234	Commercial-Broadway Stn Bay 2	Victoria at 41 Ave #51244	Victoria at 53 Ave (E) #51250	Arrive Harrison Loop (E)	Richards at Dunsmuir #50190	Commercial at Hastings #51234	Commercial-Broadway Stn Bay 2	Victoria at 41 Ave #51244	Victoria at 53 Ave (E) #51250	Arrive Harrison Loop (E)	
SUNDAY & HOLIDAYS						SUNDAY & HOLIDAYS						
-	-	-	-	4.58	5.01	5.05	CONTINUED					
-	-	-	-	5.18	5.21	5.25	3.16	3.41	3.53	4.07	4.12	4.18
-	-	-	-	5.38	5.41	5.45	3.31	3.56	4.08	4.22	4.27	4.33
-	-	-	-	5.58	6.01	6.05	3.46	4.11	4.23	4.37	4.42	4.48
5.30	5.47	5.55	6.04	6.07	6.11	4.01	4.26	4.38	4.52	4.57	5.03	
5.49	6.06	6.14	6.23	6.26	6.30	4.15	4.40	4.52	5.06	5.11	5.17	
6.09	6.26	6.34	6.43	6.46	6.50	4.30	4.55	5.07	5.21	5.26	5.32	
6.29	6.46	6.54	7.03	7.06	7.10	4.44	5.09	5.21	5.35	5.40	5.46	
6.50	7.08	7.17	7.26	7.29	7.34	4.58	5.23	5.35	5.49	5.54	6.00	
7.10	7.28	7.37	7.46	7.49	7.54	5.08	5.33	5.45	5.59	6.04	6.10	
7.30	7.48	7.57	8.06	8.09	8.14	5.23	5.48	6.00	6.14	6.19	6.25	
-	-	-	8.20	8.23	8.27	5.38	6.03	6.15	6.27	6.32	6.38	
7.50	8.08	8.17	8.26	8.29	8.34	5.53	6.18	6.30	6.42	6.47	6.53	
8.12	8.32	8.42	8.52	8.55	9.00	6.08	6.31	6.43	6.55	7.00	7.06	
-	-	-	9.04	9.08	9.13	6.23	6.46	6.58	7.10	7.15	7.21	
8.31	8.51	9.01	9.11	9.15	9.20	6.38	7.01	7.13	7.25	7.30	7.36	
8.48	9.08	9.18	9.30	9.34	9.40	6.53	7.16	7.28	7.40	7.45	7.51	
-	-	-	9.48	9.52	9.57	7.08	7.31	7.43	7.55	7.59	8.04	
9.10	9.30	9.40	9.53	9.57	10.03	7.23	7.46	7.58	8.10	8.14	8.19	
9.25	9.45	9.55	10.08	10.12	10.18	7.38	8.01	8.13	8.25	8.29	8.34	
9.41	10.02	10.12	10.26	10.30	10.36	7.53	8.16	8.28	8.40	8.44	8.49	
9.56	10.17	10.27	10.41	10.45	10.51	8.07	8.29	8.40	8.52	8.56	9.01	
10.12	10.33	10.43	10.57	11.01	11.07	8.22	8.44	8.55	9.07	9.11	9.16	
10.26	10.47	10.57	11.11	11.15	11.21	8.37	8.59	9.10	9.22	9.26	9.31	
10.42	11.05	11.15	11.29	11.33	11.39	8.52	9.14	9.25	9.37	9.41	9.46	
10.57	11.20	11.30	11.44	11.48	11.54	9.05	9.27	9.37	9.49	9.53	9.58	
11.12	11.35	11.45	11.59	12.03	12.09	9.18	9.40	9.50	10.02	10.06	10.11	
11.28	11.51	12.01	12.15	12.19	12.25	9.33	9.55	10.05	10.17	10.21	10.26	
11.43	12.07	12.17	12.32	12.36	12.42	9.49	10.11	10.21	10.33	10.37	10.42	
11.58	12.22	12.32	12.47	12.51	12.57	10.04	10.24	10.32	10.44	10.48	10.53	
-	-	-	12.56	1.01	1.06	10.20	10.40	10.48	11.00	11.04	11.09	
12.13	12.37	12.48	1.03	1.07	1.13	10.35	10.55	11.03	11.15	11.19	11.24	
12.28	12.52	1.03	1.18	1.22	1.28	10.50	11.10	11.18	11.30	11.34	11.39	
12.45	1.09	1.21	1.36	1.41	1.47	11.04	11.23	11.31	11.41	11.44	11.49	
1.01	1.25	1.37	1.52	1.57	2.03	11.19	11.38	11.46	11.56	11.59	12.04	
1.16	1.40	1.52	2.07	2.12	2.18	11.32	11.51	11.59	12.09	12.12	12.17	
1.31	1.55	2.07	2.22	2.27	2.33	11.47	12.06	12.14	12.24	12.27	12.32	
1.46	2.10	2.22	2.37	2.42	2.48	12.02	12.23	12.31	12.40	12.44	12.48	
2.01	2.26	2.38	2.52	2.57	3.03	12.33	12.54	1.02	1.11	1.15	1.19	
2.17	2.42	2.54	3.08	3.13	3.19	1.03	1.22	1.30	1.38	1.41	1.45	
2.32	2.57	3.09	3.23	3.28	3.34	1.33	1.52	2.00	2.08	2.11	2.15	
2.47	3.12	3.24	3.38	3.43	3.49							
3.02	3.27	3.39	3.53	3.58	4.04							
CONTINUED ...												

22 SE Marine Drive

From Burrard Station via Melville, Thurlow, Pender, Gore, Prior, Venables, Clark, Knight to Marine. Some AM peak hour trips route from Pender via Main, Terminal, Clark, then regular route

Burrard Station Bay 3 #51273 Main at Keefer (E) #50230 Clark at Broadway #51290 Knight at 41 Ave (E) #51305 Marine at Knight (E)	MONDAY TO FRIDAY		Burrard Station Bay 3 #51273 Main at Keefer (E) #50230 Clark at Broadway #51290 Knight at 41 Ave (E) #51305 Marine at Knight (E)	MONDAY TO FRIDAY	
	. . . CONTINUED			. . . CONTINUED	
		4.54 4.59		2.18 2.31	2.46 3.00 3.10
		5.16 5.21			3.14 3.25
		5.31 5.36		2.33 2.46	3.03 3.19 3.29
		5.51 5.56		2.48 3.01	3.18 3.34 3.44
		6.08 6.13			
5.44 5.52		6.02 6.12 6.17		3.07+ -	3.24+ 3.35+ 3.44+
		6.27 6.32			3.43 3.54
		6.30 6.37		3.03 3.16	3.33 3.48 3.58
6.06 6.14		6.24 6.34 6.41		3.17 3.30	3.47 4.02 4.12
		6.49 6.56		3.31 3.44	4.01 4.16 4.29
		6.52 6.59		3.42 3.55	4.12 4.27 4.40
	6.31+	6.43+ 6.51+ 6.57+		3.53 4.06	4.23 4.38 4.51
6.26 6.34		6.46 6.56 7.03		4.04 4.17	4.34 4.49 5.01*
		7.15 7.22		4.15 4.28	4.45 5.00 5.13
6.46 6.55		7.07 7.17 7.24		4.26 4.39	4.56 5.11 5.24
		7.27 7.34		4.37 4.50	5.07 5.21 5.34
		7.33 7.40		4.48 5.02	5.19 5.33 5.46
7.03 7.13		7.25 7.35 7.44		4.59 5.13	5.30 5.44 5.57
7.13 7.23		7.35 7.45 7.54		5.10 5.24	5.42 5.56 6.08*
		7.43 7.52		5.21 5.35	5.42 6.07 6.18
7.22 7.32		7.45 7.56 8.05		5.32 5.45	6.00 6.14 6.24*
7.31 7.41		7.54 8.05 8.14		5.43 5.56	6.11 6.25 6.36
7.40	7.50	8.02 8.12 8.21		5.53 6.06	6.20 6.34 6.44*
7.49 7.59		8.12 8.24 8.34		6.03 6.15	6.29 6.43 6.53
7.58 8.08		8.21 8.33 8.43		6.14 6.26	6.40 6.54 7.01*
8.07 8.18		8.31 8.43 8.53		6.26 6.38	6.52 7.06 7.14
8.16 8.27		8.40 8.52 9.01*		6.38 6.50	7.03 7.16 7.24
8.23 8.34		8.47 8.59 9.08*		6.53 7.05	7.18 7.31 7.39
8.29 8.40		8.53 9.05 9.15		7.08 7.19	7.32 7.44 7.52
8.35 8.46		8.59 9.11 9.20*		7.23 7.34	7.47 7.59 8.07
8.41 8.52		9.05 9.17 9.26*		7.38 7.49	7.81 8.13 8.21
8.47 8.58		9.11 9.23 9.33		7.53 8.04	8.16 8.28 8.35*
8.53 9.04		9.17 9.29 9.38*		8.08 8.19	8.31 8.42 8.50
8.59 9.10		9.23 9.35 9.45		8.23 8.34	8.46 8.57 9.05
9.08 9.20		9.33 9.45 9.54*		8.38 8.49	9.01 9.12 9.20
9.17 9.29		9.42 9.54 10.04		8.53 9.04	9.16 9.27 9.35
9.26 9.38		9.51 10.03 10.13		9.08 9.19	9.31 9.42 9.50
9.37 9.49		10.02 10.14 10.24		9.23 9.34	9.46 9.57 10.05
9.48 10.00		10.13 10.25 10.35		9.38 9.49	10.01 10.12 10.20
10.03 10.14		10.27 10.39 10.49		9.53 10.04	10.16 10.27 10.35
10.18 10.29		10.42 10.54 11.04		10.08 10.18	10.30 10.40 10.47
10.33 10.44		10.57 11.09 11.19		10.24 10.34	10.46 10.56 11.03
10.48 10.59		11.12 11.24 11.34		10.38 10.48	11.00 11.10 11.17*
11.03 11.14		11.28 11.40 11.50		10.53 11.03	11.15 11.25 11.32
11.18 11.29		11.43 11.55 12.05		11.08 11.18	11.30 11.40 11.47*
11.33 11.46		12.00 12.14 12.23		11.23 11.33	11.45 11.55 12.02
11.48 12.01		12.15 12.29 12.38		11.38 11.48	12.00 12.10 12.17*
12.03 12.17		12.31 12.45 12.54		12.00 12.08	12.21 12.29 12.36
12.18 12.32		12.46 1.00 1.09		12.29 12.37	12.50 12.58 1.05
12.33 12.47		1.01 1.15 1.24		12.59 1.07	1.20 1.28 1.35
12.48 1.02		1.16 1.30 1.39			
1.03 1.17		1.31 1.45 1.54			
1.18 1.32		1.46 2.00 2.09			
1.33 1.46		2.00 2.14 2.23			
1.48 2.01		2.15 2.29 2.38			
		2.40 2.51			
2.03 2.16		2.31 2.45 2.55			
	CONTINUED . . .			+ Trip continues from Marine at Knight via Knight St Bridge, Bridgeport Rd, Viking, Cambie, Jacombs to Rowan Place.	

* Trip ends on Knight at 63 Ave at this time.

22 SE Marine Drive

From Burrard Station to Marine at Knight.
(Refer to Monday to Friday for routing)

Burrard Station Bay 3 Gore at Keefer (E) #51273 Main at Keefer (E) #50230 Clark at Broadway #51290 Knight at 41 Ave (E) #51305 Marine at Knight (E)	SATURDAY		Burrard Station Bay 3 Gore at Keefer (E) #51273 Main at Keefer (E) #50230 Clark at Broadway #51290 Knight at 41 Ave (E) #51305 Marine at Knight (E)	SATURDAY	
		5.34 5.39		. . . CONTINUED	
		5.55 6.00		3.40 3.53	4.07 4.21 4.31
		6.02 6.08 6.14		3.55 4.08	4.22 4.36 4.46
6.04 6.13		6.23 6.31 6.36		4.10 4.23	4.37 4.51 5.01
		6.48 6.53		4.25 4.38	4.51 5.05 5.15
6.24 6.33		6.43 6.51 6.56		4.40 4.53	5.06 5.20 5.30
6.40 6.49		6.59 7.07 7.12		4.55 5.08	5.21 5.35 5.45
6.55 7.04		7.14 7.22 7.29		5.10 5.23	5.36 5.50 5.58*
7.10 7.19		7.29 7.37 7.44		5.25 5.38	5.51 6.03 6.12
7.25 7.34		7.44 7.54 8.01		5.40 5.53	6.06 6.18 6.26
7.40 7.49		8.00 8.10 8.17		5.55 6.08	6.21 6.33 6.41
7.55 8.04		8.15 8.25 8.32		6.10 6.23	6.36 6.48 6.56
8.10 8.19		8.30 8.40 8.47		6.25 6.38	6.51 7.03 7.11
		8.52 8.59		6.40 6.51	7.04 7.16 7.24
8.25 8.35		8.46 8.56 9.04		6.55 7.06	7.19 7.31 7.39
8.40 8.49		9.01 9.12 9.20		7.10 7.21	7.34 7.46 7.54
8.55 9.04		9.16 9.27 9.35		7.25 7.36	7.49 8.01 8.09
9.10 9.19		9.31 9.42 9.50		7.40 7.51	8.04 8.15 8.23
9.25 9.34		9.46 9.57 10.05		7.55 8.06	8.19 8.30 8.38
9.40 9.49		10.02 10.14 10.22		8.10 8.21	8.33 8.44 8.52
9.55 10.04		10.17 10.29 10.37		8.25 8.36	8.48 8.59 9.06*
10.10 10.19		10.32 10.44 10.52		8.40 8.51	9.03 9.14 9.22
10.25 10.34		10.47 10.59 11.07		8.55 9.06	9.18 9.29 9.37
		11.13 11.22		9.10 9.21	9.33 9.44 9.52
10.40 10.50		11.03 11.15 11.25		9.25 9.36	9.48 9.59 10.07
10.55 11.05		11.18 11.30 11.40		9.40 9.51	10.03 10.14 10.22
11.10 11.22		11.35 11.47 11.57		9.55 10.06	10.18 10.29 10.37
11.25 11.37		11.50 12.02 12.12		10.11 10.22	10.34 10.45 10.52
11.40 11.52		12.05 12.17 12.27		10.27 10.38	10.50 11.01 11.08
11.55 12.07		12.20 12.32 12.42		10.43 10.54	11.06 11.17 11.22*
12.10 12.22		12.36 12.48 12.58		10.59 11.10	11.22 11.33 11.40
12.25 12.37		12.51 1.03 1.13		11.14 11.25	11.36 11.45 11.50*
12.40 12.52		1.06 1.18 1.28		11.29 11.40	11.51 12.00 12.07
12.55 1.07		1.21 1.33 1.43		11.44 11.55	12.06 12.15 12.20*
1.10 1.22		1.36 1.50 2.00		12.02 12.13	12.24 12.33 12.40
1.25 1.37		1.51 2.05 2.15		12.27 12.35	12.47 12.56 1.03
1.40 1.53		2.07 2.21 2.31		12.56 1.04	1.16 1.25 1.32
1.55 2.08		2.22 2.36 2.46			
2.10 2.23		2.37 2.51 3.01			
2.25 2.38		2.52 3.06 3.16			
2.40 2.53		3.07 3.21 3.32			
2.55 3.08		3.22 3.36 3.47			
3.10 3.23		3.37 3.51 4.02			
3.25 3.38		3.52 4.06 4.17			
	CONTINUED . . .				

* Trip ends on Knight at 63 Ave at this time.

22 SE Marine Drive

From Burrard Station to Marine at Knight.
(Refer to Monday to Friday for routing)

Burrard Station Bay 3 Gore at Keefer (E) #51273 Main at Keefer (E) #50230 Clark at Broadway #51290 Knight at 41 Ave (E) #51305 Marine at Knight (E)	SUNDAY & HOLIDAYS	Burrard Station Bay 3 Gore at Keefer (E) #51273 Main at Keefer (E) #50230 Clark at Broadway #51290 Knight at 41 Ave (E) #51305 Marine at Knight (E)	SUNDAY & HOLIDAYS
	6.34 6.39		... CONTINUED
6.45 6.53	7.03 7.12 7.17	3.32 3.45	3.58 4.11 4.21
7.05 7.13	7.23 7.32 7.37	3.47 4.00	4.13 4.26 4.36
7.24 7.32	7.42 7.51 7.56	4.02 4.15	4.28 4.41 4.51
	8.09 8.14	4.17 4.29	4.42 4.55 5.04
7.44 7.53	8.03 8.12 8.17	4.32 4.44	4.57 5.10 5.19
8.04 8.13	8.23 8.32 8.37	4.47 4.59	5.12 5.25 5.34
	8.49 8.55	5.02 5.14	5.27 5.40 5.49
	8.49 8.55	5.17 5.28	5.41 5.53 6.02
8.24 8.33	8.44 8.53 8.59	5.32 5.43	5.56 6.08 6.17
8.44 8.53	9.04 9.13 9.19	5.47 5.58	6.11 6.23 6.32
9.02 9.11	9.22 9.33 9.39	6.02 6.13	6.26 6.38 6.47
9.17 9.26	9.37 9.48 9.54	6.17 6.28	6.41 6.53 7.02
	10.00 10.08	6.32 6.42	6.55 7.07 7.16
9.32 9.41	9.52 10.03 10.11	6.47 6.57	7.10 7.22 7.31
9.47 9.56	10.07 10.18 10.26	7.02 7.12	7.25 7.37 7.46
10.02 10.11	10.23 10.34 10.42	7.17 7.27	7.40 7.50 7.58*
10.17 10.26	10.38 10.49 10.57	7.32 7.42	7.54 8.06 8.14
10.32 10.43	10.55 11.06 11.14	7.47 7.57	8.09 8.21 8.29
10.47 10.58	11.10 11.21 11.29	8.02 8.12	8.24 8.36 8.43
11.02 11.13	11.25 11.36 11.44	8.17 8.27	8.39 8.51 8.58
11.17 11.28	11.40 11.51 11.59	8.32 8.42	8.54 9.04 9.11
11.32 11.43	11.56 12.08 12.17	8.47 8.57	9.09 9.19 9.26
11.47 11.58	12.11 12.23 12.32	9.02 9.11	9.23 9.33 9.40
12.02 12.13	12.26 12.39 12.48	9.17 9.26	9.38 9.48 9.55
12.17 12.28	12.41 12.54 1.03	9.32 9.41	9.53 10.03 10.10
12.32 12.43	12.56 1.09 1.19	9.47 9.56	10.08 10.18 10.25
12.47 12.58	1.11 1.24 1.34	10.02 10.11	10.23 10.32 10.39
1.02 1.13	1.26 1.39 1.49	10.17 10.26	10.38 10.47 10.54
1.17 1.28	1.41 1.54 2.04	10.32 10.41	10.54 11.03 11.10*
1.32 1.43	1.56 2.09 2.19	10.47 10.56	11.08 11.17 11.24
1.47 1.58	2.11 2.24 2.34	11.01 11.10	11.20 11.29 11.34*
2.02 2.13	2.26 2.39 2.49	11.16 11.25	11.35 11.44 11.51
2.17 2.28	2.41 2.54 3.04	11.31 11.40	11.50 11.59 12.04*
2.32 2.43	2.56 3.09 3.19	11.46 11.55	12.05 12.14 12.21
2.47 2.58	3.11 3.24 3.34	12.10 12.17	12.29 12.36 12.42
3.02 3.14	3.27 3.40 3.50	12.34 12.41	12.53 12.59 1.04*
3.17 3.30	3.43 3.56 4.06	1.06 1.13	1.25 1.31 1.36*
CONTINUED ...		1.43 1.50	2.02 2.08 2.13*

* Trip ends on Knight at 63 Ave at this time.

22 Downtown

From Marine at Knight via Knight, Clark, Venables, Prior, Gore, Pender, Burrard, Dunsuir, Melville to Burrard Station. Some peak hour trips route from Clark via Terminal, Main, Pender, then regular route.

Marine at Knight #51318 Knight at 41 Ave #51336 Clark at Broadway #51350 Terminal at Begg (E) #51353 Gore at Georgia (E) #51366 Burrard Station (E)	MONDAY TO FRIDAY	Marine at Knight #51318 Knight at 41 Ave #51336 Clark at Broadway #51350 Terminal at Begg (E) #51353 Gore at Georgia (E) #51366 Burrard Station (E)	MONDAY TO FRIDAY
	5.05 5.12 5.21 - 5.29 5.39		... CONTINUED
	5.26 5.33 5.42 - 5.51 6.01	3.08 3.18 3.31 - 3.45 3.59	3.59 4.10
	5.41 5.50 6.00 - 6.10 6.21	3.19 3.29 3.42 - 3.56 4.10	4.07 4.21
	6.01 6.10 6.20 - 6.30 6.41	3.30 3.40 3.53 - 4.07 4.21	4.18 4.32
	6.18 6.27 6.37 - 6.47 6.58	3.41 3.51 4.04 - 4.18 4.32	4.29 4.43
	6.28 6.37 6.47 - 6.57 7.08	3.52 4.02 4.15 - 4.29 4.43	4.54 5.05
	6.37 6.46 6.56 7.01 - 7.17	4.02 4.12 4.26 4.33 - 4.54	5.02+ 5.16+
	6.46 6.55 7.05 - 7.15 7.26	4.12 4.23 4.37 - 4.51 5.05	5.27
	6.55 7.04 7.14 7.19 - 7.35	4.24 4.34+ 4.48+ - 5.02+	5.16+
	7.04 7.13 7.23 - 7.33 7.44	4.34 4.45 4.59 5.06 - 5.27	5.27
	7.09 7.18 7.30 - 7.42 7.53	4.46 4.56 5.10 - 5.24 5.38	5.34 5.48
	7.15 7.24 7.37 - 7.49 8.02	4.58 5.08 5.20 - 5.34 5.48	5.44 5.58
	- 7.33+ 7.46+ - 7.58+ 8.11+	5.08 5.18 5.30 - 5.44 5.58	6.09 6.21
	7.30 7.39 7.52 7.58 - 8.18	5.21 5.31 5.43 - 5.55 6.09	6.21 6.33
	7.36 7.45 7.58 - 8.10 8.24	5.33 5.43 5.55 - 6.07 6.21	6.35 6.48
	7.41 7.51 8.04 - 8.16 8.30	5.46 5.56 6.08 - 6.20 6.33	6.51 7.03
	7.47 7.57 8.10 8.16 - 8.36	6.01 6.11 6.23 - 6.35 6.48	6.51 7.03
	7.53 8.03 8.16 - 8.28 8.42	6.17 6.27 6.39 - 6.51 7.03	7.06 7.18
	7.59 8.09 8.22 - 8.34 8.48	6.32 6.42 6.54 - 7.06 7.18	7.22 7.33
	8.05 8.15 8.28 - 8.40 8.54	6.51 7.00 7.12 - 7.22 7.33	7.37 7.48
	8.10 8.22 8.35 - 8.49 9.03	7.06 7.15 7.27 - 7.37 7.48	7.52 8.03
	8.19 8.31 8.44 - 8.58 9.12	7.24 7.32 7.42 - 7.52 8.03	8.07 8.18
	8.28 8.40 8.53 - 9.07 9.21	7.39 7.47 7.57 - 8.07 8.18	8.22 8.33
	8.39 8.51 9.04 - 9.18 9.32	7.54 8.02 8.12 - 8.22 8.33	8.37 8.48
	8.50 9.02 9.15 - 9.29 9.43	8.09 8.17 8.27 - 8.37 8.48	8.52 9.03
	9.05 9.17 9.30 - 9.44 9.58	8.25 8.33 8.43 - 8.52 9.03	9.07 9.18
	9.25 9.35 9.48 - 10.00 10.13	8.40 8.48 8.58 - 9.07 9.18	9.22 9.33
	9.40 9.50 10.03 - 10.15 10.28	8.55 9.03 9.13 - 9.22 9.33	9.37 9.48
	9.56 10.06 10.18 - 10.30 10.43	9.10 9.18 9.28 - 9.37 9.48	9.52 10.03
	10.11 10.21 10.33 - 10.45 10.58	9.25 9.33 9.43 - 9.52 10.03	10.08 10.19
	10.25 10.35 10.47 - 10.59 11.13	9.41 9.49 9.59 - 10.08 10.19	10.22 10.33
	10.40 10.50 11.02 - 11.14 11.28	9.55 10.03 10.13 - 10.22 10.33	10.37 10.48
	10.55 11.05 11.17 - 11.29 11.43	10.10 10.18 10.28 - 10.37 10.48	10.53 11.03
	11.10 11.20 11.32 - 11.44 11.58	10.29 10.36 10.44 - 10.53 11.03	11.08 11.18
	11.23 11.33 11.45 - 11.59 12.13	10.44 10.51 10.59 - 11.08 11.18	11.23 11.33
	11.38 11.48 12.00 - 12.14 12.28	10.59 11.06 11.14 - 11.23 11.33	11.38 11.48
	11.53 12.03 12.15 - 12.29 12.43	11.14 11.21 11.29 - 11.38 11.48	12.04 12.12
	12.08 12.18 12.30 - 12.44 12.58	11.42 11.47 11.55 - 12.04 12.12	12.34 12.42
	12.23 12.33 12.45 - 12.59 1.13	12.12 12.17 12.25 - 12.34 12.42	1.04 1.12
	12.38 12.48 1.00 - 1.14 1.28	12.44 12.49 12.56 - 1.04 1.12	1.33 1.41
	12.53 1.03 1.15 - 1.29 1.43	1.13 1.18 1.25 - 1.33 1.41	2.03 2.11
	1.08 1.18 1.30 - 1.44 1.58	1.43 1.48 1.55 - 2.03 2.11	
	1.23 1.33 1.45 - 1.59 2.13		
	1.38 1.48 2.00 - 2.14 2.28		
	1.53 2.03 2.15 - 2.29 2.43		
	2.08 2.18 2.30 - 2.44 2.58		
	2.21 2.31 2.43 - 2.58 3.12		
	2.36 2.46 2.58 - 3.12 3.26		
	2.47 2.57 3.09 - 3.23 3.37		
	2.57 3.07 3.20 - 3.34 3.48		
	CONTINUED ...		

+Trip operates from Jacombs at Cambie Rd via Jacombs, Bathgate, Sweden Way, Bridgeport Rd, Knight St Bridge, continue Knight St then regular route

22 Downtown

Marine at Knight to Burrard Station.
(Refer to Monday to Friday for routing)

Marine at Knight #51318	Knight at 41 Ave #51336	Clark at Broadway #51350	Terminal at Begg (E) #51353	Gore at Georgia (E) #51366	Burrard Station (E)	Marine at Knight #51318	Knight at 41 Ave #51336	Clark at Broadway #51350	Terminal at Begg (E) #51353	Gore at Georgia (E) #51366	Burrard Station (E)
SATURDAY						SATURDAY					
5.44	5.51	6.00	-	6.09	6.19	... CONTINUED					
6.05	6.12	6.21	-	6.30	6.40	3.16	3.26	3.38	-	3.51	4.05
6.25	6.32	6.41	-	6.50	7.00	3.32	3.42	3.54	-	4.07	4.20
6.45	6.52	7.01	-	7.10	7.20	3.47	3.57	4.09	-	4.22	4.35
7.00	7.07	7.16	-	7.25	7.35	4.02	4.12	4.24	-	4.37	4.50
7.15	7.22	7.31	-	7.40	7.50	4.17	4.27	4.39	-	4.52	5.05
7.23	7.32	7.43	-	7.53	8.05	4.32	4.42	4.54	-	5.07	5.20
7.38	7.47	7.58	-	8.08	8.20	4.47	4.57	5.09	-	5.22	5.35
7.53	8.02	8.13	-	8.23	8.35	5.04	5.14	5.26	-	5.38	5.50
8.08	8.17	8.28	-	8.38	8.50	5.19	5.29	5.41	-	5.53	6.05
8.22	8.31	8.42	-	8.53	9.05	5.34	5.44	5.56	-	6.08	6.20
8.37	8.46	8.57	-	9.08	9.20	5.51	6.00	6.12	-	6.24	6.35
8.52	9.01	9.12	-	9.23	9.35	6.06	6.15	6.27	-	6.39	6.50
9.07	9.16	9.27	-	9.38	9.50	6.21	6.30	6.42	-	6.54	7.05
9.22	9.31	9.42	-	9.53	10.05	6.36	6.45	6.57	-	7.09	7.20
9.37	9.46	9.57	-	10.08	10.20	6.52	7.01	7.13	-	7.24	7.35
9.49	9.58	10.10	-	10.22	10.35	7.07	7.16	7.28	-	7.39	7.50
10.04	10.13	10.25	-	10.37	10.50	7.24	7.33	7.43	-	7.54	8.05
10.18	10.28	10.40	-	10.52	11.05	7.39	7.48	7.58	-	8.09	8.20
10.33	10.43	10.55	-	11.07	11.20	7.55	8.04	8.14	-	8.24	8.35
10.47	10.57	11.09	-	11.21	11.35	8.10	8.19	8.29	-	8.39	8.50
11.02	11.12	11.24	-	11.36	11.50	8.25	8.34	8.44	-	8.54	9.05
11.15	11.25	11.37	-	11.51	12.05	8.40	8.49	8.59	-	9.09	9.20
11.30	11.40	11.52	-	12.06	12.20	8.55	9.04	9.14	-	9.24	9.35
11.46	11.56	12.08	-	12.21	12.35	9.10	9.19	9.29	-	9.39	9.50
12.01	12.11	12.23	-	12.36	12.50	9.28	9.36	9.45	-	9.55	10.06
12.16	12.26	12.38	-	12.51	1.05	9.44	9.52	10.01	-	10.11	10.22
12.31	12.41	12.53	-	1.06	1.20	10.00	10.08	10.17	-	10.27	10.38
12.46	12.56	1.08	-	1.21	1.35	10.16	10.24	10.33	-	10.43	10.54
1.01	1.11	1.23	-	1.36	1.50	10.35	10.41	10.50	-	10.59	11.09
1.16	1.26	1.38	-	1.51	2.05	10.50	10.56	11.05	-	11.14	11.24
1.31	1.41	1.53	-	2.06	2.20	11.05	11.11	11.20	-	11.29	11.39
1.46	1.56	2.08	-	2.21	2.35	11.23	11.29	11.38	-	11.47	11.57
2.01	2.11	2.23	-	2.36	2.50	11.48	11.54	12.03	-	12.12	12.22
2.16	2.26	2.38	-	2.51	3.05	12.14	12.20	12.29	-	12.38	12.48
2.31	2.41	2.53	-	3.06	3.20	12.47	12.53	1.01	-	1.09	1.17
2.46	2.56	3.08	-	3.21	3.35	1.17	1.23	1.31	-	1.39	1.47
3.01	3.11	3.23	-	3.36	3.50	1.49	1.55	2.03	-	2.11	2.19
CONTINUED ...											

22 Downtown

Marine at Knight to Burrard Station.
(Refer to Monday to Friday for routing)

Marine at Knight #51318	Knight at 41 Ave #51336	Clark at Broadway #51350	Terminal at Begg (E) #51353	Gore at Georgia (E) #51366	Burrard Station (E)	Marine at Knight #51318	Knight at 41 Ave #51336	Clark at Broadway #51350	Terminal at Begg (E) #51353	Gore at Georgia (E) #51366	Burrard Station (E)
SUNDAY & HOLIDAYS						SUNDAY & HOLIDAYS					
-	6.14	6.22	-	6.30	6.40	... CONTINUED					
-	6.32	6.41	-	6.50	7.00	3.26	3.35	3.47	-	3.59	4.12
6.44	6.51	7.00	-	7.09	7.19	3.41	3.50	4.02	-	4.14	4.27
7.04	7.11	7.20	-	7.29	7.39	3.58	4.07	4.19	-	4.30	4.42
7.24	7.31	7.40	-	7.49	7.59	4.13	4.22	4.34	-	4.45	4.57
7.44	7.51	8.00	-	8.09	8.19	4.29	4.38	4.50	-	5.01	5.12
8.02	8.09	8.18	-	8.28	8.39	4.44	4.53	5.05	-	5.16	5.27
8.20	8.27	8.36	-	8.46	8.57	4.59	5.08	5.20	-	5.31	5.42
8.34	8.41	8.51	-	9.01	9.12	4.75	4.84	5.35	-	5.46	5.57
8.49	8.56	9.06	-	9.16	9.27	5.30	5.39	5.50	-	6.01	6.12
9.00	9.09	9.21	-	9.31	9.42	5.45	5.54	6.05	-	6.16	6.27
9.15	9.24	9.36	-	9.46	9.57	6.01	6.10	6.21	-	6.31	6.42
9.30	9.39	9.51	-	10.01	10.12	6.16	6.25	6.36	-	6.46	6.57
9.45	9.54	10.06	-	10.16	10.27	6.31	6.40	6.51	-	7.01	7.12
9.59	10.08	10.20	-	10.31	10.42	6.46	6.55	7.06	-	7.16	7.27
10.14	10.23	10.35	-	10.46	10.57	7.03	7.11	7.22	-	7.31	7.42
10.29	10.38	10.50	-	11.01	11.12	7.18	7.26	7.37	-	7.46	7.57
10.44	10.53	11.05	-	11.16	11.27	7.34	7.42	7.52	-	8.01	8.12
10.59	11.08	11.20	-	11.31	11.42	7.49	7.57	8.07	-	8.16	8.27
11.14	11.23	11.35	-	11.46	11.57	8.04	8.12	8.22	-	8.31	8.42
11.27	11.36	11.48	-	12.00	12.12	8.19	8.27	8.37	-	8.46	8.57
11.42	11.51	12.03	-	12.15	12.27	8.34	8.42	8.52	-	9.01	9.12
11.57	12.06	12.18	-	12.30	12.42	8.49	8.57	9.07	-	9.16	9.27
12.12	12.21	12.33	-	12.45	12.57	9.04	9.12	9.22	-	9.31	9.42
12.26	12.36	12.48	-	1.00	1.12	9.19	9.27	9.37	-	9.46	9.57
12.41	12.51	1.03	-	1.15	1.27	9.37	9.45	9.53	-	10.02	10.12
12.56	1.06	1.18	-	1.30	1.42	9.52	10.00	10.08	-	10.17	10.27
1.11	1.21	1.33	-	1.45	1.57	10.07	10.15	10.23	-	10.32	10.42
1.25	1.36	1.48	-	2.00	2.12	10.21	10.29	10.37	-	10.46	10.56
1.40	1.51	2.03	-	2.15	2.27	10.37	10.44	10.52	-	11.01	11.11
1.57	2.06	2.18	-	2.30	2.42	10.52	10.59	11.07	-	11.16	11.26
2.12	2.21	2.33	-	2.45	2.57	11.07	11.14	11.22	-	11.31	11.41
2.27	2.36	2.48	-	3.00	3.12	11.33	11.40	11.48	-	11.57	12.05
2.42	2.51	3.03	-	3.15	3.27	11.57	12.04	12.12	-	12.21	12.29
2.57	3.06	3.18	-	3.30	3.42	12.31	12.38	12.46	-	12.53	1.01
3.11	3.20	3.32	-	3.44	3.57	1.08	1.15	1.23	-	1.30	1.38
CONTINUED ...											

257 Horseshoe Bay

From Dunsmuir at Cambie via Dunsmuir, Richards, W Georgia St, Stanley Park Causeway, Lions Gate Bridge, Marine Dr, 15th St, Hwy 1, Keith Rd to Horseshoe Bay Ferry Terminal.

Dunsmuir at Cambie #59558	Park Royal Bay 2	Horseshoe Bay Ferry Terminal (E)	Dunsmuir at Cambie #59558	Park Royal Bay 2	Horseshoe Bay Ferry Terminal (E)
MONDAY TO FRIDAY			SATURDAY		
5.00	5.14	5.31	5.00	5.15	5.31
5.20	5.34	5.51	5.30	5.45	6.01
5.50	6.05	6.22	5.55	6.10	6.26
6.15	6.30	6.47	6.30	6.45	7.02
6.35	6.50	7.08	6.55	7.10	7.27
6.55	7.12	7.30	7.15	7.30	7.47
7.15	7.32	7.50	7.35	7.51	8.08
7.35	7.53	8.11	7.55	8.11	8.28
7.55	8.13	8.31	8.10	8.26	8.43
8.15	8.34	8.52	8.25	8.41	8.59
8.35	8.54	9.12	8.40	8.56	9.14
8.55	9.14	9.32	8.55	9.13	9.31
9.15	9.34	9.52	9.10	9.28	9.46
9.35	9.54	10.13	9.25	9.43	10.01
9.55	10.14	10.33	9.40	9.58	10.16
10.15	10.33	10.52	9.55	10.13	10.31
10.35	10.53	11.12	10.10	10.29	10.48
10.55	11.13	11.32	10.25	10.44	11.03
11.15	11.33	11.52	10.40	10.59	11.18
11.35	11.53	12.12	10.55	11.14	11.33
11.55	12.13	12.32	11.10	11.29	11.48
12.05	12.24	12.44	11.25	11.44	12.03
12.20	12.39	12.59	11.39	11.59	12.18
12.35	12.54	1.14	11.50	12.10	12.29
12.50	1.09	1.29	12.00	12.20	12.39
1.05	1.24	1.44	12.12	12.32	12.51
1.20	1.39	1.59	12.24	12.44	1.03
1.35	1.54	2.14	12.36	12.56	1.15
1.50	2.09	2.29	12.48	1.08	1.27
2.05	2.25	2.46	1.00	1.20	1.39
2.20	2.40	3.01	1.12	1.32	1.51
2.28*	2.48*	3.09*	1.24	1.44	2.03
2.35	2.54	3.15	1.36	1.56	2.16
2.50	3.09	3.30	1.48	2.08	2.28
3.05	3.24	3.45	2.00	2.20	2.40
3.20	3.39	4.00	2.12	2.32	2.52
3.35	3.54	4.15	2.24	2.44	3.04
3.50	4.09	4.30	2.37	2.57	3.17
4.05	4.25	4.46	2.48	3.08	3.28
4.12*	4.32*	4.53*	3.00	3.21	3.41
4.20	4.40	5.01	3.12	3.33	3.53
4.35	4.55	5.15	3.24	3.44	4.04
4.50	5.10	5.30	3.37	3.57	4.17
5.05	5.25	5.45	3.48	4.07	4.27
5.20	5.40	6.00	4.00	4.19	4.38
5.35	5.55	6.15	4.12	4.31	4.50
5.50	6.09	6.29	4.24	4.43	5.02
6.05	6.23	6.43	4.36	4.55	5.14
6.12*	6.30*	6.50*	4.48	5.07	5.26
6.20	6.38	6.58	5.00	5.19	5.39
6.35	6.53	7.12	5.12	5.31	5.51
6.50	7.08	7.27	5.24	5.43	6.03
7.10	7.27	7.46	5.36	5.55	6.15
7.30	7.47	8.06	5.48	6.07	6.27
7.50	8.07	8.26	6.00	6.18	6.37
8.00*	8.17*	8.35*	6.12	6.30	6.49
8.10	8.27	8.45	6.24	6.42	7.01
8.30	8.47	9.05	6.36	6.54	7.13
8.50	9.07	9.25	6.48	7.06	7.25
9.10	9.27	9.45	7.00	7.17	7.36
10.05	10.21	10.38	7.12	7.29	7.48
11.05	11.21	11.38	CONTINUED ...		

* Trip operates every Friday.

257 Horseshoe Bay

From Dunsmuir at Cambie via Dunsmuir, Richards, W Georgia St, Stanley Park Causeway, Lions Gate Bridge, Marine Dr, 15th St, Hwy 1, Keith Rd to Horseshoe Bay Ferry Terminal.

Dunsmuir at Cambie #59558	Park Royal Bay 2	Horseshoe Bay Ferry Terminal (E)	Dunsmuir at Cambie #59558	Park Royal Bay 2	Horseshoe Bay Ferry Terminal (E)
SATURDAY			SUNDAY & HOLIDAYS		
... CONTINUED			... CONTINUED		
7.24	7.41	8.00	2.00	2.20	2.40
7.36	7.53	8.11	2.12	2.32	2.52
7.48	8.05	8.23	2.24	2.44	3.04
8.03	8.20	8.38	2.26+	2.46+	3.06+
8.23	8.40	8.58	2.36	2.56	3.16
8.43	9.00	9.18	2.48	3.08	3.28
9.03	9.20	9.38	3.00	3.20	3.40
10.03	10.20	10.38	3.12	3.32	3.52
			3.24	3.43	4.03
			3.36	3.55	4.15
			3.48	4.07	4.27
			4.00	4.20	4.40
			4.08+	4.28+	4.48+
			4.12	4.32	4.52
5.10	5.24	5.40	4.24	4.44	5.04
5.55	6.09	6.25	4.36	4.55	5.15
6.35	6.49	7.05	4.48	5.07	5.26
7.00	7.15	7.32	5.00	5.18	5.37
7.30	7.46	8.03	5.12	5.30	5.49
7.55	8.11	8.28	5.24	5.42	6.01
8.15	8.31	8.48	5.36	5.55	6.14
8.35	8.51	9.08	5.48	6.07	6.27
8.55	9.12	9.30	6.00	6.19	6.39
9.15	9.33	9.51	6.10+	6.29+	6.49+
9.35	9.53	10.11	6.12	6.31	6.51
9.55	10.13	10.31	6.24	6.43	7.03
10.15	10.33	10.52	6.36	6.53	7.13
10.35	10.53	11.12	6.48	7.05	7.25
10.55	11.13	11.32	7.00	7.17	7.36
11.10	11.29	11.48	7.12	7.29	7.48
11.24	11.43	12.02	7.24	7.41	8.00
11.36	11.56	12.16	7.36	7.53	8.12
11.48	12.08	12.28	7.48	8.05	8.24
12.00	12.21	12.40	8.00	8.17	8.36
12.12	12.33	12.52	8.15	8.32	8.51
12.24	12.45	1.04	8.30	8.46	9.04
12.36	12.58	1.18	8.45	9.01	9.19
12.48	1.10	1.30	9.00	9.17	9.36
1.00	1.21	1.41	9.30	9.47	10.06
1.12	1.33	1.53	10.05	10.23	10.41
1.24	1.45	2.05			
1.36	1.56	2.15			
1.48	2.08	2.27			
CONTINUED ...					

+Trip operates on May 18 only.

STOPPING PROCEDURES – 257

– To Vancouver

Drop off and pick up – Horseshoe Bay terminus, 15 St at Ottawa Ave, Marine Dr at 14 St, Park Royal South, Lions Gate on ramp, Georgia St at Denman St, Georgia St at Burrard St, Georgia St at Granville St and Dunsmuir Terminus.

– To Horseshoe Bay

Drop off and pick up - Dunsmuir Terminus, Georgia St at Granville St, Georgia St at Burrard St, Georgia St at Denman St, Park Royal North, Marine Dr at 14 St, 15 St at Ottawa Ave and Horseshoe Bay terminus

257 Vancouver

From Horseshoe Bay Ferry Terminal via Keith Rd, Bay St, Hwy 1, 15th St, Marine Dr, Lions Gate Bridge, Stanley Park Causeway, W Georgia St, Cambie St, Dunsmuir to Cambie.

Horseshoe Bay Ferry Terminal #54556	Park Royal Bay 5	Dunsmuir at Cambie (E)	Horseshoe Bay Ferry Terminal #54556	Park Royal Bay 5	Dunsmuir at Cambie (E)
MONDAY TO FRIDAY			SATURDAY		
5.50	6.07	6.22	5.48	6.05	6.19
6.20	6.37	6.52	6.18	6.35	6.49
6.50	7.07	7.23	6.48	7.05	7.19
7.13	7.30	7.47	7.15	7.32	7.46
7.25	7.43	8.00	7.40	7.57	8.12
7.40	7.59	8.16	8.05	8.22	8.37
8.05	8.24	8.44	8.25	8.43	9.00
8.20	8.39	8.59	8.45	9.03	9.20
8.40	8.59	9.19	9.00	9.18	9.37
9.00	9.19	9.38	9.15	9.33	9.52
9.20	9.39	9.58	9.30	9.48	10.07
9.40	9.59	10.18	9.45	10.03	10.22
10.00	10.19	10.38	10.00	10.18	10.38
10.20	10.39	10.58	10.15	10.33	10.53
10.40	10.59	11.18	10.30	10.49	11.09
11.00	11.19	11.38	10.45	11.04	11.24
11.20	11.39	11.58	11.00	11.19	11.40
11.40	11.59	12.19	11.15	11.34	11.55
12.00	12.19	12.39	11.30	11.50	12.13
12.20	12.39	12.59	11.45	12.05	12.28
12.40	12.59	1.19	12.00	12.20	12.43
12.55	1.14	1.34	12.12	12.32	12.55
1.10	1.29	1.50	12.25	12.45	1.08
1.25	1.44	2.05	12.36	12.56	1.20
1.40	1.59	2.20	12.47	1.07	1.31
1.55	2.14	2.35	1.00	1.20	1.44
2.10	2.29	2.51	1.12	1.32	1.56
2.25	2.44	3.06	1.24	1.44	2.08
2.40	3.01	3.25	1.36	1.56	2.20
2.55	3.16	3.40	1.48	2.08	2.32
3.10	3.32	3.56	2.00	2.20	2.44
3.16*	3.37*	4.01*	2.12	2.32	2.56
3.25	3.46	4.10	2.24	2.44	3.08
3.40	4.00	4.24	2.36	2.56	3.21
3.55	4.15	4.39	2.48	3.08	3.33
4.10	4.30	4.54	3.00	3.20	3.47
4.25	4.45	5.08	3.12	3.32	3.59
4.40	5.00	5.23	3.24	3.44	4.13
4.55	5.15	5.38	3.36	3.56	4.25
5.10	5.30	5.53	3.48	4.08	4.36
5.18*	5.38*	5.59*	4.00	4.20	4.47
5.25	5.45	6.06	4.12	4.32	4.59
5.40	6.00	6.21	4.24	4.44	5.11
5.55	6.14	6.34	4.36	4.56	5.23
6.10	6.29	6.48	4.48	5.08	5.35
6.25	6.44	7.03	5.00	5.20	5.47
6.40	6.59	7.17	5.12	5.32	5.59
6.55	7.14	7.32	5.24	5.44	6.10
7.09	7.27	7.44	5.36	5.56	6.22
7.18*	7.36*	7.53*	5.48	6.07	6.33
7.25	7.43	8.00	6.00	6.19	6.44
7.38	7.56	8.12	6.12	6.31	6.56
7.58	8.16	8.32	6.24	6.43	7.08
8.18	8.36	8.52	6.36	6.55	7.17
8.38	8.56	9.12	6.48	7.07	7.29
8.48*	9.06*	9.22*	7.00	7.19	7.39
8.58	9.16	9.32	7.12	7.31	7.51
9.20	9.38	9.54	7.24	7.43	8.03
9.40	9.58	10.14	7.36	7.55	8.14
10.00	10.17	10.32	7.48	8.07	8.26
11.20	11.37	11.51	8.00	8.19	8.38
12.05	12.22	12.36			
					CONTINUED ...

* Trip operates every Friday

257 Vancouver

From Horseshoe Bay Ferry Terminal via Keith Rd, Bay St, Hwy 1, 15th St, Marine Dr, Lions Gate Bridge, Stanley Park Causeway, W Georgia St, Cambie St, Dunsmuir to Cambie.

Horseshoe Bay Ferry Terminal #54556	Park Royal Bay 5	Dunsmuir at Cambie (E)	Horseshoe Bay Ferry Terminal #54556	Park Royal Bay 5	Dunsmuir at Cambie (E)
SATURDAY			SUNDAY & HOLIDAYS		
... CONTINUED			... CONTINUED		
8.12	8.31	8.50	2.36	2.56	3.19
8.27	8.46	9.05	2.48	3.08	3.31
8.42	9.01	9.20	3.00	3.21	3.46
8.57	9.16	9.35	3.12	3.33	3.58
9.12	9.31	9.49	3.14+	3.35+	4.00+
9.27	9.46	10.04	3.24	3.45	4.12
10.00	10.18	10.36	3.36	3.56	4.21
11.20	11.38	11.55	3.48	4.08	4.33
			4.00	4.19	4.43
SUNDAY & HOLIDAYS			4.12	4.31	4.55
5.53	6.10	6.24	4.24	4.43	5.07
6.48	7.05	7.19	4.36	4.55	5.19
7.18	7.35	7.49	4.48	5.08	5.32
7.48	8.05	8.19	5.00	5.20	5.45
			5.10+	5.30+	5.55+
8.18	8.35	8.50	5.12	5.32	5.57
8.43	9.01	9.17	5.24	5.44	6.09
9.03	9.21	9.37	5.36	5.55	6.21
9.23	9.41	9.57	5.48	6.07	6.33
9.43	10.01	10.18	6.00	6.19	6.43
10.03	10.22	10.40	6.12	6.31	6.55
10.18	10.37	10.55	6.24	6.43	7.07
10.43	11.02	11.21	6.36	6.54	7.16
11.03	11.22	11.41	6.48	7.06	7.28
11.23	11.42	12.01	6.57+	7.15+	7.37+
11.43	12.02	12.21	7.00	7.18	7.36
12.00	12.19	12.42	7.12	7.30	7.48
12.12	12.31	12.54	7.24	7.42	8.00
12.24	12.43	1.06	7.36	7.54	8.12
12.36	12.55	1.19	7.48	8.06	8.24
12.48	1.07	1.31	8.00	8.19	8.37
1.00	1.19	1.43	8.12	8.31	8.49
1.12	1.31	1.55	8.24	8.43	9.01
1.24	1.43	2.07	8.36	8.55	9.13
1.36	1.55	2.19	8.48	9.07	9.25
1.48	2.07	2.31	9.00	9.18	9.34
2.00	2.20	2.44	9.15	9.33	9.49
2.12	2.32	2.56	9.35	9.53	10.09
2.24	2.44	3.08	10.00	10.18	10.34
CONTINUED ...			10.35	10.53	11.09
			11.20	11.38	11.54

+Trip operates on May 18 only.

620 Bridgeport Station

From Tsawwassen Ferry Terminal via Hwy 17, Hwy 17A, Ladner Trunk, Harvest, Ladner Exchange, Harvest, Ladner Trunk, Hwy 17A, Hwy 99, Massey Exchange, Hwy 99, Bridgeport Rd, Great Canadian Way to Bridgeport Station.

Tsavwassen Ferry Bay 2	Ladner Exchange Bay 1	Bridgeport Station (E)	Tsavwassen Ferry Bay 2	Ladner Exchange Bay 1	Bridgeport Station (E)	Tsavwassen Ferry Bay 2	Ladner Exchange Bay 1	Bridgeport Station (E)
MONDAY TO FRIDAY			SATURDAY			SUNDAY & HOLIDAYS		
7.00	7.16	7.40	7.00	7.15	7.32	7.00	7.14	7.32
7.45	8.01	8.25	7.05	7.20	7.37	7.45	7.59	8.17
8.00	8.16	8.40	8.00	8.15	8.32	9.00	9.14	9.32
9.00	9.16	9.38	8.05	8.20	8.37	9.03	9.17	9.35
9.03	9.19	9.41	8.55	9.10	9.27	10.00	10.14	10.33
10.03	10.19	10.41	9.00	9.15	9.34	10.03	10.17	10.36
10.05	10.21	10.43	9.05	9.20	9.39	10.05	10.19	10.38
10.55	11.11	11.33	9.55	10.11	10.31	10.55	11.09	11.28
11.03	11.19	11.41	10.00	10.16	10.36	11.00	11.15	11.34
11.55	12.11	12.33	10.05	10.21	10.41	11.05	11.20	11.39
12.03	12.19	12.41	10.55	11.11	11.31	11.58	12.13	12.32
12.55	1.11	1.32	11.00	11.16	11.36	12.00	12.15	12.34
1.00	1.16	1.37	11.05	11.21	11.41	12.03	12.18	12.37
1.55	2.11	2.32	11.55	12.11	12.31	1.00	1.16	1.35
2.03	2.19	2.40	12.00	12.16	12.37	1.03	1.19	1.38
2.58	3.14	3.35	12.05	12.21	12.42	1.05	1.21	1.40
3.02*	3.18*	3.46*	12.55	1.11	1.32	2.00	2.16	2.37
3.07	3.23	3.51	1.00	1.16	1.38	2.03	2.19	2.40
3.57	4.13	4.42	1.05	1.21	1.43	2.05	2.21	2.42
4.00	4.16	4.41	1.55	2.11	2.35	3.00	3.20	3.39
4.04*	4.20*	4.45*	2.00	2.16	2.40	3.03	3.23	3.42
4.54	5.09	5.34	2.05	2.21	2.45	3.05	3.25	3.44
4.57*	5.12*	5.37*	2.55	3.13	3.37	4.00	4.16	4.35
5.00	5.15	5.44	3.00	3.18	3.40	4.03	4.19	4.38
5.05	5.20	5.49	3.05	3.23	3.45	4.05	4.21	4.40
5.57*	6.12*	6.34*	3.55	4.13	4.35	5.00	5.19	5.38
6.00	6.15	6.37	4.00	4.18	4.40	5.03	5.22	5.41
6.05	6.20	6.42	4.05	4.23	4.45	5.05	5.24	5.43
6.54	7.09	7.29	4.55	5.13	5.35	6.00	6.19	6.38
7.00	7.15	7.35	5.00	5.18	5.40	6.03	6.22	6.41
7.05	7.20	7.40	5.55	6.11	6.31	6.05	6.24	6.43
7.15*	7.30*	7.50*	6.00	6.15	6.35	6.07+	6.26+	6.45+
7.55	8.10	8.28	6.55	7.10	7.30	7.00	7.15	7.34
8.05*	8.20*	8.38*	7.00	7.15	7.35	7.03	7.18	7.37
8.10	8.25	8.43	7.55	8.10	8.29	7.05	7.20	7.39
8.55*	9.10*	9.28*	8.05	8.20	8.39	7.55	8.12	8.31
9.05	9.19	9.36	9.00	9.14	9.32	7.57+	8.14+	8.33+
9.09	9.23	9.40	9.03	9.17	9.35	8.00	8.15	8.34
9.55	10.09	10.26	10.00	10.14	10.32	8.05	8.20	8.39
10.35*	10.49*	11.06*	10.55	11.09	11.27	8.55	9.10	9.29
11.00	11.14	11.31	11.00	11.14	11.32	9.00	9.15	9.33
12.00*	12.14*	12.31*	11.16	11.30	11.48	9.10	9.25	9.43
1.05	1.19	1.36				9.57+	10.12+	10.30+
						10.00	10.14	10.32
						10.05	10.19	10.37
						11.00	11.14	11.32
						12.00	12.14	12.32
						1.05	1.17	1.33

* Trip operates every Friday, plus Thursday May 14.

+ Trip operates the holiday of May 18.

620 Tsawwassen Ferry

From Bridgeport Station via Great Canadian Way, Sea Island Way, Hwy 99, Massey Exchange, Hwy 99, Hwy 17A, Ladner Trunk, Harvest, Ladner Exchange, Harvest, Ladner Trunk, Hwy 17A, Hwy 17 to Tsawwassen Ferry Terminal.

Bridgeport Station Bay 12	Ladner Exchange Bay 2	Tsavwassen Ferry Terminal (E)	Bridgeport Station Bay 12	Ladner Exchange Bay 2	Tsavwassen Ferry Terminal (E)	Bridgeport Station Bay 12	Ladner Exchange Bay 2	Tsavwassen Ferry Terminal (E)
MONDAY TO FRIDAY			SATURDAY			SUNDAY & HOLIDAYS		
6.00	6.19	6.33	6.00	6.18	6.32	6.00	6.17	6.30
6.45	7.04	7.18	6.05	6.23	6.37	6.55	7.12	7.25
7.00	7.19	7.33	7.00	7.18	7.32	7.45	8.03	8.18
7.45	8.04	8.18	7.05	7.23	7.37	8.00	8.20	8.35
8.00	8.19	8.35	7.45	8.04	8.18	8.45	9.02	9.17
8.45	9.06	9.22	7.55	8.14	8.28	8.55	9.12	9.27
9.00	9.21	9.36	8.00	8.19	8.33	9.00	9.17	9.32
9.45	10.06	10.21	8.45	9.04	9.18	9.45	10.02	10.17
10.00	10.21	10.36	8.55	9.14	9.28	9.50	10.07	10.22
10.46	11.07	11.22	9.00	9.20	9.34	9.58	10.16	10.31
11.00	11.21	11.36	9.45	10.05	10.20	10.45	11.05	11.22
11.45	12.06	12.21	9.55	10.15	10.30	10.55	11.15	11.30
12.00	12.20	12.35	10.00	10.20	10.35	11.00	11.20	11.35
12.45	1.05	1.20	10.45	11.05	11.20	11.45	12.05	12.20
1.00	1.20	1.35	10.55	11.15	11.30	11.55	12.15	12.30
1.45	2.05	2.22	11.00	11.20	11.35	12.00	12.20	12.35
1.55*	2.16*	2.33*	11.45	12.05	12.20	12.45	1.05	1.20
2.00	2.21	2.38	11.55	12.15	12.30	12.55	1.15	1.30
2.45	3.06	3.23	12.00	12.20	12.35	1.00	1.20	1.35
2.53	3.14	3.31	12.45	1.05	1.20	1.45	2.05	2.20
2.58*	3.19*	3.36*	12.55	1.15	1.30	1.55	2.15	2.30
3.43	4.04	4.21	1.00	1.20	1.35	2.00	2.20	2.35
3.51*	4.12*	4.29*	1.45	2.05	2.21	2.45	3.05	3.22
3.54	4.16	4.33	1.55	2.15	2.31	2.55	3.15	3.31
4.04	4.26	4.43	2.00	2.20	2.36	3.00	3.20	3.35
4.57*	5.19*	5.34*	2.45	3.05	3.22	3.45	4.05	4.21
5.00	5.22	5.37	2.55	3.15	3.32	3.55	4.15	4.31
5.05	5.27	5.42	3.00	3.20	3.37	4.00	4.20	4.36
5.45	6.07	6.22	3.43	4.03	4.20	4.48	5.08	5.24
5.51	6.13	6.28	3.58	4.18	4.35	4.55	5.15	5.31
5.57	6.19	6.34	4.43	5.03	5.20	5.00	5.20	5.36
6.00*	6.22*	6.37*	4.58	5.18	5.35	5.13+	5.33+	5.49+
6.48	7.10	7.25	5.43	6.03	6.20	5.43	6.03	6.19
6.52*	7.14*	7.29*	5.58	6.18	6.35	5.55	6.15	6.31
7.02	7.24	7.39	6.45	7.05	7.22	6.00	6.20	6.36
7.55*	8.15*	8.29*	7.00	7.20	7.35	6.45	7.06	7.21
7.57	8.17	8.31	7.45	8.05	8.20	6.55+	7.16+	7.31+
8.00	8.20	8.34	8.00	8.20	8.35	7.00	7.21	7.36
8.45	9.04	9.18	9.00	9.20	9.35	7.15	7.36	7.51
9.35*	9.52*	10.06*	9.45	10.03	10.18	7.45	8.06	8.21
9.55	10.12	10.26	10.00	10.18	10.33	7.55	8.16	8.31
11.15*	11.32*	11.46*	10.39	10.57	11.11	8.00	8.21	8.36
12.05	12.22	12.36				8.45+	9.06+	9.21+
						8.55	9.16	9.31
						9.00	9.21	9.36
						9.55	10.16	10.31
						11.00	11.21	11.36

* Trip operates every Friday, plus Thursday May 14.

+ Trip operates the holiday of May 18.

STOPPING PROCEDURES – 620

Stops for **pick-up and drop-off** at the following bus stops.

- To Bridgeport Station

Starting at Tsawwassen Ferry Terminal, Hwy 17 & Tsawwassen Dr, Hwy 17 & 52nd St, Ladner Exchange, Steveston Hwy & Hwy 99, Bridgeport Station.

- To Tsawwassen Ferry Terminal

Starting at Bridgeport Station, Steveston Hwy & Hwy 99, Ladner Exchange, Hwy 17 & 52nd St, Hwy 17 & Tsawwassen Dr, Tsawwassen Ferry Terminal.

SkyTrain station to station travel times

Expo Line (Waterfront - King George)

Waterfront
2 Burrard
3 1 Granville
5 3 2 Stadium - Chinatown
7 5 4 2 Main Street - Science World
10 8 7 5 3 Commercial - Broadway
13 11 10 8 6 3 Nanaimo
14 12 11 9 7 4 1 29th Avenue
16 14 13 11 9 6 3 2 Joyce - Collingwood
18 16 15 13 11 8 5 4 2 Patterson
20 18 17 15 13 10 7 6 4 2 Metrotown
21 19 18 16 14 11 8 7 5 3 1 Royal Oak
24 22 21 19 17 14 11 10 8 6 4 3 Edmonds
27 25 24 22 20 17 14 13 11 9 7 6 3 22nd Street
30 28 27 25 23 20 17 16 14 12 10 9 6 3 New Westminster
31 29 28 26 24 21 18 17 15 13 11 10 7 4 1 Columbia
34 32 31 29 27 24 21 20 18 16 14 13 10 7 4 3 Scott Road
37 35 34 32 30 27 24 23 21 19 17 16 13 10 7 6 3 Gateway
39 37 36 34 32 29 26 25 23 21 19 18 15 12 9 8 5 2 Surrey Central
40 38 37 35 33 30 27 26 24 22 20 19 16 13 10 9 6 3 1 King George

Expo Line (Waterfront - Production Way)

Waterfront
2 Burrard
3 1 Granville
5 3 2 Stadium - Chinatown
7 5 4 2 Main Street - Science World
10 8 7 5 3 Commercial - Broadway
13 11 10 8 6 3 Nanaimo
14 12 11 9 7 4 1 29th Avenue
16 14 13 11 9 6 3 2 Joyce - Collingwood
18 16 15 13 11 8 5 4 2 Patterson
20 18 17 15 13 10 7 6 4 2 Metrotown
21 19 18 16 14 11 8 7 5 3 1 Royal Oak
24 22 21 19 17 14 11 10 8 6 4 3 Edmonds
27 25 24 22 20 17 14 13 11 9 7 6 3 22nd Street
30 28 27 25 23 20 17 16 14 12 10 9 6 3 New Westminster
31 29 28 26 24 21 18 17 15 13 11 10 7 4 1 Columbia
34 32 31 29 27 24 21 20 18 16 14 13 10 7 4 3 Sapperton
36 34 33 31 29 26 23 22 20 18 16 15 12 9 6 5 2 Braid
39 37 36 34 32 29 26 25 23 21 19 18 15 12 9 8 5 3 Lougheed
41 39 38 36 34 31 28 27 25 23 21 20 17 14 11 10 7 5 2 Production Way

Millennium Line (VCC-Clark - Lafarge Lake-Douglas)

VCC - Clark
1 Commercial - Broadway
4 3 Renfrew
5 4 1 Rupert
7 6 3 2 Gilmore
9 8 5 4 2 Brentwood
11 10 7 6 4 2 Holdom
13 12 9 8 6 4 2 Sperling - Burnaby Lake
16 15 12 11 9 7 5 3 Lake City
18 17 14 13 11 9 7 5 2 Production Way-University
20 19 16 15 13 11 9 7 4 2 Lougheed Town Centre
23 22 19 18 16 14 12 10 7 5 3 Burquitlam
28 27 24 23 21 19 17 15 12 10 8 5 Moody Centre
30 29 26 25 23 21 19 17 14 12 10 7 2 Inlet Centre
33 32 29 28 26 24 22 20 17 15 13 10 5 3 Coquitlam Central
35 34 31 30 28 26 24 22 19 17 15 12 7 5 2 Lincoln
36 35 32 31 29 27 25 23 20 18 16 13 8 6 3 1 Lafarge Lake - Douglas

Canada Line (Waterfront - Richmond-Brighouse - YVR-Airport)

Trains alternate from Bridgeport Station to Richmond-Brighouse or YVR Airport

Waterfront
2 Vancouver City Centre
4 2 Yaletown - Roundhouse
6 4 2 Olympic Village
7 5 3 1 Broadway - City Hall
9 7 5 3 2 King Edward
12 10 8 6 5 3 Oakridge - 41st Ave
14 12 10 8 7 5 2 Langara - 49th Ave
17 15 13 11 10 8 5 3 Marine Drive
20 18 16 14 13 11 8 6 3 Bridgeport
21 19 17 15 14 12 9 7 4 1 Capstan
23 21 19 17 16 14 11 9 6 3 2 Aberdeen
25 23 21 19 18 16 13 11 8 5 4 2 Lansdowne
26 24 22 20 19 17 14 12 9 6 5 3 1 Richmond - Brighouse
22 20 18 16 15 13 10 8 5 2 4* 6* 8* 10* Templeton
24 22 20 18 17 15 12 10 7 4 6* 8* 10* 12* 2 Sea Island Centre
27 25 23 21 20 18 15 13 10 7 9* 11* 13* 15* 5 3 YVR-Airport

*Indicates that you must transfer between trains at Bridgeport Station; additional wait time will apply.

Canada Line customers - An add-fare of \$5.00 applies to ALL customers who are leaving FROM YVR-Airport, Sea Island Centre, and Templeton Stations; going TO Bridgeport Station or beyond.

Children aged 12 and under, accompanied by an adult; and customers using pre-paid fares, such as Monthly Passes, DayPasses, U-Passes and BC Government Passes, are exempt from paying the add-fare. Canada Line travel among the three Sea Island stations (YVR-Airport, Sea Island Centre, and Templeton Stations) remains free.

The add-fare was approved in principle in 2004 as one of the ways to help pay for the construction of Canada Line.