

## **Compass Cards and Fare Information**

**Compass Cards** can be loaded with the fare product of your choice, or you can add Stored Value (is perfect for single trip use and pay-as-you-go travel). For your convenience, add products or Stored Value to your card at Compass Vending Machines, online at [www.compasscard.ca](http://www.compasscard.ca), by phone at 604-398-2042, or at the TransLink Customer Service Centre at Waterfront Station. Once you have a Compass Card, be sure to register it by visiting [www.compasscard.ca](http://www.compasscard.ca) or by calling the phone number on the back of your card.

**Compass Tickets** - Great for occasional riders (single use trips and DayPasses), these limited use tickets are available at Compass Vending Machines.

Need more Compass information? Visit [www.translink.ca/compasscard](http://www.translink.ca/compasscard)

**Fare Information - Bus-Only travel is ONE zone** all the time. For SkyTrain and SeaBus the **Peak Fare** zone structure is in effect Monday through Friday from the start of service until 6:30pm. During this time, the fare system is divided into three zones. After 6:30pm Monday through Friday, and all day Saturday, Sunday, and holidays **Off Peak Fares** apply so the system is ONE zone for all modes.

Need more Fare Information?

Visit [www.translink.ca/transit-fares](http://www.translink.ca/transit-fares)

or call Customer Information Services at 604-953-3333

### **Holiday Service**

Visit [www.translink.ca](http://www.translink.ca) or call Customer Information Services at 604-953-3333 for details regarding holiday service.

Effective April 15, 2024

Subject to adjustments. [www.translink.ca](http://www.translink.ca)

# Bus Timetable

## Burnaby New Westminster



**Compass is your Key.  
Load. Tap. Ride.**

Learn more at [translink.ca/compasscard](http://translink.ca/compasscard)



Customer Information Services 604-953-3333

## INDEX

ROUTE	PAGE
28 Joyce Station/Phibbs Exchange .....	4, 5, 6
31 Metrotown Station/River District.....	19
100 Marpole/22nd Street Station .....	10, 11, 13
101 22nd Street Station/Lougheed Station.....	13
102 Victoria Hill/New Westminster Station .....	14
103 Quayside/New Westminster Station.....	15
104 Annacis Island/22nd Street Station.....	16
105 Uptown/New Westminster Station.....	16
106 Edmonds Station/New Westminster Station .....	17, 18
109 New Westminster Station/Lougheed Station .....	19
110 Metrotown Station/Lougheed Station.....	20
112 Edmonds Station/New Westminster Station .....	21
116 Edmonds Station/Metrotown Station.....	22
119 Edmonds Station/Metrotown Station.....	23
123 Brentwood Station/New Westminster Station.....	24
128 Braid Station/22nd Street Station.....	25
129 Patterson Station/Holdom Station.....	26
130 Metrotown Station/Pender/Kootenay Loop/ Phibbs Exchange .....	27, 30, 31
131 Hastings at Gilmore/Kootenay Loop.....	32
132 Capitol Hill/Hastings at Gilmore .....	32
133 Holdom Station/Edmonds Station.....	33
134 Brentwood Station/Lake City Station .....	34
136 Lougheed Station/Brentwood Station.....	35
143 SFU/Burquitlam Station .....	36
144 SFU/Metrotown Station.....	37, 38
145 SFU/Production Station.....	39
146 Suncrest/Metrotown Station.....	40
147 Edmonds Station/Metrotown Station.....	40, 41
148 Edmonds Station/Royal Oak Station.....	41
155 22nd Street Station/Braid Station.....	44
160 Kootenay Loop/Port Coquitlam Station.....	44, 45, 46
180 Lougheed Station/Moody Centre Station .....	46, 47
222 Metrotown Station/Phibbs Exchange.....	36
410 22nd Street Station/Richmond-Brighthouse Station.....	47, 48, 49, 50
418 Kingswood/22nd Street Station.....	53
430 Metrotown Station/Richmond-Brighthouse Station .....	48, 49
555 Lougheed Station/Carvolth Exchange.....	52
R5 Hastings Street to Burrard Station/SFU .....	7, 8, 9
N9 Coquitlam Central Station/Downtown.....	53
N19 Surrey Central Station/Downtown.....	54
N35 SFU/Downtown .....	54
Maps: Downtowns - New Westminster and Vancouver.....	28
Burnaby/New Westminster .....	29
Stations and Exchanges.....	42, 43

## WELCOME ABOARD!

### How to use this timetable

- All scheduled times are approximate and are subject to change.
- AM hours are in lightface type. PM hours are in boldface type.
- An (E) in any schedule indicates an estimated time.
- Route descriptions are provided at the top of each schedule. Route variations are explained at the bottom of each panel.

### Accessibility

- All bus service in Metro Vancouver is wheelchair accessible.
- Accessible service is provided only at bus stops that are clearly marked with the international wheelchair symbol. To find out exact locations, please refer to the website [www.translink.ca](http://www.translink.ca) or call Customer Information Services 604-953-3333.

### Cycling

- Bikes are welcome on SeaBus, West Coast Express and SkyTrain (peak-hour restrictions apply on Expo and Millennium Lines only).
- All buses are bike-rack equipped.
- Bike lockers and bike parkades are available at many SkyTrain stations. Visit [www.translink.ca](http://www.translink.ca) for details.
- West Coast Express bike locker rental info, call 604-953-3333.

### Contact Information

Customer Information Services 604-953-3333  
(Trip planning, next bus, fare information,  
general transit inquiries, feedback)

Compass Customer Service 604-398-2042  
(Compass Card inquiries including ordering,  
registering, adding stored value, card  
balance and requesting Compass refunds)

Lost Property (Stadium-Chinatown Station) 604-953-3334  
Lost Property (West Vancouver Transit) 604-985-3500

Access Transit Customer Care 604-953-3680  
(HandyCard & HandyDART Registration)

HandyDART (Trip bookings and cancellations) 604-575-6600

West Vancouver Transit 604-985-7777

West Coast Express  
Please contact Customer Information Services for all inquiries

Transit Police (non-emergency number) 604-515-8300  
Or Text 87 77 77 (in an emergency call 911)

### Website

For complete schedule and route information, visit [www.translink.ca](http://www.translink.ca).

## **Etiquette on Transit**

As more people take Transit and the system becomes increasingly crowded, it is imperative for riders to consider those around them.

### **Cell phones**

When using a cell phone, please keep your conversation private.

### **Personal audio devices**

There is a transit regulation that states that if others can hear the music through your headphones, it's too loud. Please keep your volume at a level where your enjoyment is respectful of the people around you.

### **Keep doorways clear**

In order for people to get on a bus or SkyTrain, people first need to be allowed to get off. Please stand back and allow passengers to exit, before you board. Also, the area around an exit door may provide places to lean, but this makes it difficult for people wanting to get off. Please stand clear and allow passengers to exit easily.

### **Don't block the doors**

Preventing SkyTrain's doors from closing can cause more trouble than it prevents. If the doors are held for too long, the train could shut down, causing delays.

### **Courtesy seats**

Seats closest to the doors are designated for seniors and persons with disabilities. Your courtesy in offering these seats to others is appreciated. It's worth remembering that some people have disabilities that aren't always obvious. If someone asks you to give up a seat because they have a disability, please take their word for it.

### **Backpacks, luggage, grocery bags, laptops, etc.**

Please remove your backpack and put it on the floor - especially when standing. If seating space is limited, please ensure that your personal items are not taking away seats from other passengers.

### **Personal hygiene**

Please remember that many people suffer from allergies to certain scents - please apply any perfumes and colognes moderately.

## **SkyTrain**

For SkyTrain station to station travel times, see back page.

For details on service frequency, and for more details on additional First/Last Trains that may not begin or end at their regular terminus refer to [www.translink.ca](http://www.translink.ca) or call Customer Information Services 604-953-3333

### **First/Last Trains      Mon - Fri      Saturday      Sun/Holidays**

#### **Expo Line (Waterfront - King George)**

Leaves King George	5:08am/12:38am	6:08am/12:38am	7:06am/11:38pm
Leaves Waterfront	5:32am/1:16am	6:48am/1:16am	7:48am/12:16am

Note - To reduce crowding on the first westbound Expo Line train an additional train has been added to service leaving Surrey Central Station at 5:06am on weekdays

Note - additional late night trips as far as New Westminster Station leave King George until 1:28am (Monday - Saturday) and 12:26am (Sunday & Holidays)

#### **Expo Line (Waterfront - Production Way-University)**

Leaves Production	5:09am/12:31am	6:11am/12:31am	7:11am/11:39pm
Leaves Waterfront	5:37am/12:44am	6:44am/12:40am	7:44am/11:43pm

Note - Last Expo Line to Production leaves Waterfront at 12:40am on Fridays.

Note - additional late night trips as far as Lougheed Station leave Waterfront until 1:11am (Monday - Saturday) and 12:11am (Sunday & Holidays)

Note - additional late night trips as far as New Westminster Station leave Production Way - University until 1:31am (Monday - Thursday), 1:28am (Friday), 1:26am (Saturday) and 12:29am (Sunday & Holidays)

#### **Millennium Line (VCC-Clark - Lafarge Lake-Douglas)**

Leaves VCC-Clark	5:30am/1:22am	6:30am/1:22am	7:30am/12:23am
Leaves Lafarge	5:04am/1:00am	6:05am/12:59am	6:56am/11:59pm

Note - additional late night trips as far as Lougheed Station leave VCC-Clark until 1:29am (Monday - Saturday) and 12:29am (Sunday & Holidays)

#### **Canada Line (Waterfront - YVR-Airport - Richmond-Brighouse) All Days**

Leaves Waterfront to YVR-Airport	4:48am/1:05am
Leaves Waterfront to Richmond-Brighouse	5:30am/1:15am

Leaves YVR-Airport to Waterfront	5:07am/12:56am
Leaves Richmond-Brighouse to Waterfront	5:02am/12:47am

## 28 Joyce Station

From Phibbs Exchange via on-ramp, Ironworkers Memorial Bridge, Cassiar, Hastings, Boundary, Loughheed, Gilmore Ave, Henning (Gilmore Station), Boundary, Laurel, Smith, Sunset, Ingleton, Kincaid, Smith, Burke, Boundary, Vanness to Joyce Station.

Phibbs Exchange Bay 9	Kootenay Loop Bay 8	Gilmore Station Bay 3	Ingleton Ave at Sunset St #51778	Joyce Station (E)
<b>MONDAY TO FRIDAY</b>				
4.43	4.48	4.55	5.02	5.10
5.06	5.11	5.19	5.28	5.37
-	-	5.32	5.39	5.48
-	-	5.45	5.52	6.01
5.44	5.49	5.57	6.06	6.15
-	-	6.02	6.09	6.18
6.05	6.10	6.19	6.28	6.37
6.25	6.30	6.40	6.49	6.58
6.38	6.43	6.53	7.01	7.11
6.53	6.58	7.08	7.16	7.26
7.11	7.16	7.26	7.34	7.44
7.24	7.30	7.41	7.50	8.00
7.39	7.45	7.56	8.05	8.15
7.51	7.57	8.09	8.19	8.29
8.06	8.12	8.24	8.34	8.44
8.23	8.29	8.41	8.52	9.02
8.39	8.45	8.57	9.08	9.18
8.53	8.59	9.10	9.20	9.30
9.07	9.13	9.24	9.33	9.42
9.21	9.27	9.38	9.47	9.56
9.38	9.44	9.55	10.04	10.13
9.55	10.01	10.12	10.21	10.30
10.08	10.14	10.25	10.34	10.43
10.25	10.31	10.42	10.51	11.00
10.39	10.45	10.56	11.05	11.14
10.55	11.01	11.12	11.21	11.30
11.08	11.14	11.25	11.34	11.44
11.21	11.27	11.38	11.47	11.57
11.39	11.45	11.56	12.05	12.15
11.51	11.57	12.08	12.17	12.27
12.06	12.12	12.24	12.33	12.43
12.21	12.27	12.39	12.48	12.58
12.37	12.43	12.55	1.04	1.14
12.55	1.01	1.13	1.22	1.32
1.10	1.16	1.28	1.37	1.47
1.25	1.31	1.43	1.52	2.02
1.37	1.43	1.55	2.04	2.14
1.52	1.58	2.10	2.19	2.29
2.07	2.13	2.25	2.34	2.44
CONTINUED ...				

## 28 Joyce Station

From Phibbs Exchange via on-ramp, Ironworkers Memorial Bridge, Cassiar, Hastings, Boundary, Loughheed, Gilmore Ave, Henning (Gilmore Station), Boundary, Laurel, Smith, Sunset, Ingleton, Kincaid, Smith, Burke, Boundary, Vanness to Joyce Station.

Phibbs Exchange Bay 9	Kootenay Loop Bay 8	Gilmore Station Bay 3	Ingleton Ave at Sunset St #51778	Joyce Station (E)
<b>MONDAY TO FRIDAY</b>				
... CONTINUED				
2.23	2.29	2.41	2.50	3.00
2.38	2.44	2.56	3.07	3.17
2.53	2.59	3.11	3.22	3.32
3.05	3.12	3.25	3.36	3.46
3.20	3.27	3.40	3.51	4.01
3.34	3.41	3.54	4.05	4.15
3.51	3.59	4.12	4.23	4.33
4.08	4.15	4.28	4.40	4.50
4.24	4.31	4.45	4.57	5.07
4.38	4.45	4.58	5.10	5.20
4.53	5.00	5.13	5.25	5.35
5.08	5.15	5.28	5.40	5.50
5.26	5.33	5.46	5.58	6.08
5.42	5.49	6.01	6.12	6.22
5.58	6.05	6.17	6.28	6.38
6.12	6.18	6.29	6.38	6.47
6.26	6.32	6.43	6.52	7.01
6.42	6.48	6.59	-	-
6.53	6.59	7.10	7.18	7.27
7.07	7.12	7.22	7.30	7.39
7.24	7.29	7.39	7.47	7.56
7.39	7.44	7.54	8.02	8.11
8.00	8.04	8.14	8.21	8.30
8.25	8.29	8.39	8.46	8.55
8.55	8.59	9.09	9.16	9.25
9.23	9.27	9.36	9.43	9.52
9.53	9.57	10.06	10.13	10.22
10.22	10.26	10.35	10.42	10.50
10.49	10.53	11.02	11.09	11.17
11.21	11.25	11.34	11.40	11.48
11.51	11.55	12.04	12.10	12.18
12.27	12.31	12.40	12.45	12.52
12.57	1.01	1.10	1.15	1.22
2.05	2.09	-	-	-

## 28 Phibbs Exchange

From Joyce Station via Joyce St, Vanness, Boundary, Burke, Smith, Kincaid, Ingleton, Sunset, Smith, Canada Way, Boundary, Henning, Gilmore Ave (Gilmore Station), Lougheed, Boundary, Hastings, Cassiar, Ironworkers Memorial Bridge, Main to Phibbs Exchange.

Joyce Station Bay 2	Ingleton Ave at Sunset St. #51732	Henning at Gilmore #52724	Kootenay Loop Bay 6	Phibbs Exchange (E)
<b>MONDAY TO FRIDAY</b>				
-	-	-	5.29	5.37
-	-	-	5.34	5.42
5.19	5.29	5.37	5.46	5.54
-	-	-	5.52	6.00
-	-	-	6.01	6.09
5.42	5.52	6.00	6.09	6.17
5.55	6.04	6.12	6.21	6.29
6.08	6.18	6.26	6.36	6.44
6.20	6.29	6.38	6.48	6.57
6.36	6.45	6.54	7.04	7.13
6.49	6.59	7.08	7.18	7.27
7.03	7.14	7.24	7.34	7.45
7.17	7.28	7.38	7.49	8.00
7.32	7.43	7.53	8.05	8.16
7.49	8.00	8.10	8.22	8.32
8.05	8.16	8.26	8.36	8.46
8.21	8.32	8.42	8.52	9.02
8.35	8.46	8.56	9.06	9.15
8.51	9.02	9.12	9.22	9.31
9.07	9.17	9.27	9.37	9.47
9.23	9.33	9.43	9.53	10.03
9.36	9.46	9.56	10.06	10.15
9.49	9.59	10.09	10.19	10.28
10.05	10.15	10.25	10.35	10.44
10.21	10.31	10.41	10.51	11.00
10.36	10.46	10.56	11.06	11.15
10.51	11.01	11.11	11.21	11.30
11.06	11.16	11.26	11.36	11.45
11.21	11.31	11.41	11.51	12.00
11.36	11.46	11.56	12.06	12.15
11.51	12.01	12.11	12.21	12.30
12.06	12.16	12.26	12.36	12.46
12.21	12.31	12.41	12.51	1.01
12.36	12.46	12.56	1.06	1.16
12.51	1.01	1.11	1.21	1.31
1.06	1.16	1.26	1.36	1.46
1.21	1.31	1.41	1.51	2.01
1.37	1.48	1.58	2.08	2.18
1.52	2.03	2.13	2.23	2.33
CONTINUED ...				

## 28 Phibbs Exchange

From Joyce Station via Joyce St, Vanness, Boundary, Burke, Smith, Kincaid, Ingleton, Sunset, Smith, Canada Way, Boundary, Henning, Gilmore Ave (Gilmore Station), Lougheed, Boundary, Hastings, Cassiar, Ironworkers Memorial Bridge, Main to Phibbs Exchange.

Joyce Station Bay 2	Ingleton Ave at Sunset St. #51732	Henning at Gilmore #52724	Kootenay Loop Bay 6	Phibbs Exchange (E)
<b>MONDAY TO FRIDAY</b>				
... CONTINUED				
2.07	2.18	2.28	2.38	2.48
2.19	2.30	2.40	2.50	3.00
2.34	2.45	2.55	3.05	3.14
2.49	3.00	3.10	3.20	3.29
3.05	3.16	3.27	3.37	3.46
3.22	3.33	3.44	3.54	4.03
3.37	3.49	4.00	4.10	4.19
3.51	4.03	4.14	4.24	4.33
4.06	4.18	4.29	4.39	4.48
4.20	4.32	4.43	4.54	5.03
4.38	4.50	5.01	5.12	5.21
4.55	5.07	5.18	5.28	5.37
5.12	5.24	5.34	5.44	5.53
5.25	5.37	5.47	5.57	6.06
5.40	5.52	6.02	6.12	6.21
5.55	6.07	6.17	6.26	6.35
6.13	6.25	6.35	6.44	6.52
6.27	6.39	6.49	6.58	7.06
6.43	6.53	7.02	7.11	7.19
6.57	7.07	7.16	7.25	7.33
7.13	7.23	7.32	7.41	7.49
7.32	7.42	7.50	7.59	8.07
7.44	7.54	8.02	8.11	8.19
8.15	8.25	8.33	8.42	8.50
8.42	8.52	9.00	9.09	9.17
9.12	9.22	9.30	9.39	9.47
9.40	9.50	9.58	10.07	10.15
10.09	10.19	10.27	10.36	10.44
10.40	10.50	10.58	11.07	11.15
11.11	11.20	11.28	11.36	11.44
11.43	11.52	12.00	12.08	12.16
12.13	12.22	12.30	12.38	12.46
12.57	1.06	1.13	1.20	-

## 28 Joyce Station

Phibbs Exchange to Joyce Station  
(Refer to Monday to Friday for routing)

Phibbs Exchange Bay 9	Kootenay Loop Bay 8	Gilmore Station Bay 3	Ingleton Ave at Sunset St.#51778	Joyce Station (E)	SATURDAY				
					6.02	6.06	6.16	6.24	6.34
6.22	6.26	6.36	6.44	6.54					
6.53	6.57	7.07	7.16	7.26					
7.20	7.24	7.34	7.43	7.53					
7.53	7.57	8.07	8.16	8.25					
8.18	8.23	8.33	8.43	8.53					
8.49	8.54	9.04	9.14	9.24					
9.12	9.17	9.27	9.37	9.47					
9.29	9.34	9.44	9.54	10.04					
9.51	9.57	10.07	10.19	10.29					
10.11	10.17	10.27	10.39	10.49					
10.29	10.35	10.45	10.57	11.07					
10.51	10.57	11.07	11.19	11.29					
11.10	11.16	11.27	11.39	11.49					
11.29	11.35	11.46	11.58	12.08					
11.51	11.57	12.08	12.20	12.30					
12.11	12.17	12.28	12.39	12.49					
12.29	12.35	12.46	12.57	1.07					
12.51	12.57	1.08	1.19	1.29					
1.09	1.15	1.26	1.37	1.47					
1.29	1.35	1.46	1.57	2.07					
1.51	1.57	2.08	2.19	2.29					
2.09	2.15	2.26	2.37	2.47					
2.29	2.35	2.46	2.57	3.07					
2.51	2.57	3.08	3.19	3.29					
3.09	3.15	3.26	3.37	3.47					
3.29	3.35	3.46	3.57	4.07					
3.52	3.58	4.10	4.21	4.31					
4.09	4.15	4.27	4.38	4.48					
4.29	4.35	4.46	4.57	5.07					
4.51	4.57	5.08	5.19	5.29					
5.31	5.37	5.47	5.59	6.09					
5.51	5.57	6.07	6.19	6.29					
6.09	6.15	6.25	6.36	6.46					
6.29	6.35	6.45	6.56	7.06					
6.49	6.55	7.05	7.15	7.24					
7.20	7.26	7.36	7.46	7.55					
7.51	7.56	8.06	8.15	8.24					
8.21	8.26	8.36	8.45	8.54					
8.51	8.56	9.06	9.15	9.24					
9.21	9.26	9.36	9.45	9.54					
9.51	9.56	10.06	10.15	10.24					
10.21	10.26	10.35	10.44	10.54					
10.47	10.52	11.01	11.10	11.20					
11.19	11.24	11.32	11.40	11.50					
11.51	11.56	12.04	12.12	12.22					
12.22	12.27	12.35	12.43	12.53					
12.53	12.58	1.06	1.14	1.24					

## 28 Phibbs Exchange

Joyce Station to Phibbs Exchange  
(Refer to Monday to Friday for routing)

Joyce Station Bay 2 Ingleton Ave at Sunset St #51732	Henning at Gilmore #52724	Kootenay Loop Bay 6	Phibbs Exchange (E)	SATURDAY				
				6.09	6.18	6.26	6.35	6.43
6.39	6.48	6.56	7.05	7.13				
7.09	7.18	7.26	7.35	7.43				
7.39	7.48	7.56	8.05	8.13				
8.06	8.16	8.25	8.35	8.44				
8.37	8.47	8.56	9.06	9.15				
9.04	9.14	9.23	9.33	9.42				
9.24	9.34	9.43	9.53	10.02				
9.44	9.54	10.03	10.13	10.22				
10.04	10.14	10.23	10.33	10.42				
10.24	10.34	10.43	10.53	11.02				
10.44	10.54	11.03	11.13	11.22				
11.04	11.14	11.23	11.33	11.41				
11.24	11.34	11.43	11.53	12.01				
11.44	11.54	12.04	12.15	12.24				
12.04	12.14	12.24	12.35	12.44				
12.24	12.34	12.44	12.55	1.04				
12.44	12.54	1.04	1.15	1.24				
1.04	1.15	1.25	1.36	1.45				
1.24	1.35	1.45	1.56	2.05				
1.44	1.55	2.05	2.16	2.25				
2.04	2.15	2.25	2.36	2.45				
2.24	2.35	2.45	2.56	3.05				
2.44	2.55	3.05	3.16	3.25				
3.04	3.15	3.25	3.36	3.44				
3.24	3.35	3.45	3.56	4.04				
3.44	3.55	4.05	4.16	4.25				
4.04	4.15	4.25	4.36	4.45				
4.24	4.35	4.45	4.56	5.05				
4.39	4.50	5.00	5.11	5.20				
5.03	5.14	5.24	5.35	5.44				
5.23	5.34	5.43	5.52	6.01				
5.43	5.54	6.03	6.12	6.21				
6.03	6.14	6.23	6.32	6.41				
6.23	6.34	6.43	6.52	7.01				
6.43	6.53	7.02	7.11	7.20				
7.07	7.18	7.27	7.36	7.44				
7.37	7.48	7.56	8.05	8.13				
8.07	8.18	8.26	8.35	8.43				
8.37	8.48	8.56	9.05	9.13				
9.07	9.18	9.26	9.35	9.43				
9.37	9.48	9.56	10.05	10.13				
10.07	10.17	10.25	10.34	10.42				
10.37	10.47	10.55	11.04	11.12				
11.07	11.16	11.24	11.33	11.41				
11.43	11.52	12.00	12.09	12.17				
12.13	12.22	12.30	12.39	12.47				
12.58	1.07	1.15	1.24	-				







## R5 Hastings Street to SFU

From Burrard Station (Burrard at Pender) via Burrard St, Hastings St, Burnaby Mountain Parkway, Gagliardi, tunnel, University Dr E., East Campus Rd to SFU Exchange.

Burrard Station Bay 6	Hastings at Kootenay Bay 8 (E)	Hastings at Gilmore 59428 (E)	SFU Exchange (E)		Burrard Station Bay 6	Hastings at Kootenay Bay 8 (E)	Hastings at Gilmore 59428 (E)	SFU Exchange (E)
<b>SATURDAY</b>					<b>SATURDAY</b>			
-	-	4.46	5.03		... CONTINUED			
5.27	5.41	5.43	6.00	6.08	6.33	6.36	6.58	
5.53	6.09	6.11	6.28	6.20	6.45	6.48	7.10	
-	-	6.34	6.51	6.33	6.56	6.58	7.20	
6.33	6.49	6.51	7.10	6.45	7.08	7.10	7.32	
6.51	7.08	7.10	7.28	6.57	7.20	7.22	7.44	
7.06	7.23	7.25	7.43	7.09	7.32	7.34	7.56	
7.19	7.36	7.38	7.56	7.21	7.44	7.46	8.08	
7.32	7.50	7.52	8.11	7.33	7.56	7.58	8.20	
7.50	8.08	8.10	8.29	7.45	8.08	8.10	8.32	
-	-	8.22	8.43	7.57	8.20	8.22	8.44	
8.06	8.24	8.26	8.47	8.09	8.30	8.32	8.54	
8.22	8.41	8.43	9.05	8.21	8.42	8.44	9.06	
8.37	8.56	8.58	9.20	8.27	8.48	-	-	
8.52	9.11	9.13	9.35	8.33	8.54	8.56	9.18	
9.07	9.27	9.30	9.52	8.45	9.06	9.08	9.30	
9.22	9.42	9.45	10.07	8.57	9.18	9.20	9.42	
9.37	9.58	10.01	10.23	9.09	9.30	9.32	9.54	
9.52	10.13	10.16	10.38	9.21	9.42	9.44	10.06	
10.07	10.29	10.32	10.54	9.36	9.57	9.59	10.21	
10.22	10.44	10.47	11.09	9.48	10.09	10.11	10.33	
10.36	10.59	11.02	11.25	10.00	10.21	10.23	10.43	
10.51	11.14	11.17	11.40	10.12	10.33	10.35	10.55	
11.07	11.30	11.33	11.56	10.24	10.45	10.47	11.07	
11.22	11.45	11.48	12.11	10.34	10.55	10.57	11.17	
11.33	11.58	12.01	12.25	10.49	11.10	11.12	11.32	
11.48	12.13	12.16	12.40	11.04	11.23	11.25	11.44	
12.05	12.31	12.34	12.58	11.20	11.39	11.41	12.00	
12.17	12.43	12.46	1.10	11.35	11.54	11.56	12.15	
12.32	12.58	1.01	1.25	11.50	12.09	12.11	12.30	
12.47	1.13	1.16	1.40	12.04	12.22	12.24	12.43	
1.05	1.31	1.34	1.58	12.20	12.38	12.40	12.59	
1.20	1.46	1.49	2.13	12.35	12.53	12.55	1.14	
1.34	2.01	2.04	2.28	12.50	1.08	1.10	1.29	
1.49	2.16	2.19	2.43	1.05	1.23	1.25	1.44	
2.07	2.35	2.38	3.02	1.21	1.39	1.41	2.00	
2.21	2.49	2.52	3.16	1.41	1.59	-	-	
2.34	3.01	3.04	3.28	1.50	2.08	2.10	2.29	
2.49	3.16	3.19	3.43	-	-	-	-	
3.08	3.35	3.38	4.02	-	-	-	-	
-	-	3.30	3.54	-	-	-	-	
3.23	3.50	3.53	4.17	-	-	-	-	
3.34	4.01	4.04	4.28	-	-	-	-	
3.46	4.13	4.16	4.40	-	-	-	-	
3.58	4.25	4.28	4.52	-	-	-	-	
4.11	4.38	4.41	5.05	-	-	-	-	
4.25	4.51	4.54	5.17	-	-	-	-	
4.36	5.02	5.05	5.28	-	-	-	-	
4.46	5.12	5.15	5.38	-	-	-	-	
4.58	5.24	5.27	5.50	-	-	-	-	
5.10	5.36	5.39	6.02	-	-	-	-	
5.22	5.48	5.51	6.14	-	-	-	-	
5.34	6.00	6.03	6.26	-	-	-	-	
5.46	6.12	6.15	6.38	-	-	-	-	
5.58	6.24	6.27	6.50	-	-	-	-	
CONTINUED ...								

## R5 Hastings Street to SFU

From Burrard Station (Burrard at Pender) via Burrard St, Hastings St, Burnaby Mountain Parkway, Gagliardi, tunnel, University Dr E., East Campus Rd to SFU Exchange.

Burrard Station Bay 6	Hastings at Kootenay Bay 8 (E)	Hastings at Gilmore 59428 (E)	SFU Exchange (E)		Burrard Station Bay 6	Hastings at Kootenay Bay 8 (E)	Hastings at Gilmore 59428 (E)	SFU Exchange (E)
<b>SUNDAY &amp; HOLIDAYS</b>					<b>SUNDAY &amp; HOLIDAYS</b>			
-	-	4.47	5.04		... CONTINUED			
5.22	5.39	5.41	5.57	4.27	4.50	4.53	5.15	
5.52	6.09	6.11	6.29	4.39	5.02	5.05	5.27	
-	-	6.33	6.50	4.51	5.13	5.16	5.38	
6.31	6.48	6.50	7.08	5.03	5.25	5.28	5.50	
6.46	7.03	7.05	7.23	5.15	5.37	5.39	6.01	
-	-	7.18	7.35	5.27	5.49	5.51	6.13	
7.05	7.22	7.24	7.43	5.39	6.01	6.03	6.25	
7.20	7.37	7.39	7.58	5.51	6.13	6.15	6.37	
7.35	7.52	7.54	8.13	6.03	6.25	6.27	6.49	
7.50	8.07	8.09	8.28	6.15	6.37	6.39	7.01	
8.05	8.23	8.25	8.44	6.27	6.49	6.51	7.13	
8.20	8.38	8.40	9.00	6.29	6.51	-	-	
8.35	8.53	8.55	9.15	6.39	7.00	7.02	7.23	
8.50	9.09	9.11	9.31	6.51	7.12	-	-	
9.05	9.26	9.28	9.49	7.03	7.24	7.26	7.48	
9.20	9.41	9.43	10.04	7.18	7.39	7.41	8.03	
9.35	9.56	9.58	10.19	7.33	7.54	7.56	8.17	
9.50	10.11	10.13	10.34	7.40	8.01	-	-	
10.05	10.26	10.28	10.49	7.48	8.09	8.11	8.32	
10.20	10.41	10.43	11.04	8.03	8.24	8.26	8.47	
10.33	10.55	10.57	11.19	8.18	8.39	8.41	9.02	
10.48	11.10	11.12	11.34	8.33	8.54	8.56	9.17	
11.04	11.26	11.29	11.51	8.48	9.09	9.11	9.32	
-	-	11.28	11.47	9.03	9.23	9.25	9.45	
11.21	11.43	11.46	12.08	9.18	9.38	9.40	10.00	
11.36	11.59	12.02	12.24	9.33	9.53	9.55	10.15	
11.51	12.14	12.17	12.39	9.48	10.08	10.10	10.30	
12.06	12.29	12.32	12.55	10.03	10.21	10.23	10.42	
12.21	12.44	12.47	1.10	10.18	10.36	10.38	10.57	
12.36	12.59	1.02	1.25	10.33	10.51	10.53	11.12	
12.51	1.14	1.17	1.40	10.48	11.06	11.08	11.27	
1.06	1.30	1.33	1.56	11.03	11.21	11.23	11.42	
1.21	1.45	1.48	2.11	11.18	11.36	11.38	11.57	
1.36	2.01	2.04	2.27	11.33	11.51	11.53	12.12	
1.51	2.16	2.19	2.42	11.48	12.06	12.08	12.27	
2.06	2.31	2.34	2.57	12.03	12.20	12.22	12.40	
2.21	2.46	2.49	3.12	12.18	12.35	12.37	12.55	
2.36	3.00	3.03	3.26	12.33	12.50	12.52	1.10	
2.51	3.15	3.18	3.41	12.48	1.05	1.07	1.25	
3.06	3.29	3.32	3.55	1.03	1.20	1.22	1.40	
3.21	3.44	3.47	4.10	1.21	1.38	1.40	1.58	
3.36	3.59	4.02	4.25	1.48	2.05	2.07	2.25	
3.51	4.14	4.17	4.39	-	-	-	-	
4.03	4.26	4.29	4.51	-	-	-	-	
4.15	4.38	4.41	5.03	-	-	-	-	
CONTINUED ...								

# 100 Marpole

From 22nd Street Station via 7 Ave; then some trips via Trapp, Willard; then all trips via Marine Dr, Byrnespark, Southridge, Marine Dr, Yukon, Marine Drive Station, Cambie, Marine Dr, Granville, 70 Ave (goes via 71 Ave from 3:00 PM to 6:00 PM weekdays), Hudson, Marine Dr to Marpole Loop.

22nd Street Station Bay 6 Willard at Marine Dr (E) #58147 Marine Dr at Knight St #52205 Marine Drive Station Bay 2 (E) Marpole Loop (E)	22nd Street Station Bay 6 Willard at Marine Dr (E) #58147 Marine Dr at Knight St #52205 Marine Drive Station Bay 2 (E) Marpole Loop (E)
<b>MONDAY TO FRIDAY</b>	
4.16 - 4.35 4.42 4.51	... CONTINUED
4.31 - 4.50 4.57 5.06	3.02 - 3.25 3.37 3.52
4.46 - 5.05 5.12 5.21	3.10 3.14 3.34 3.46 4.01
5.00 5.03 5.20 5.28 5.38	3.18 - 3.42 3.54 4.09
5.08 - 5.28 5.35 5.45	3.26 - 3.50 4.02 4.17
5.17 - 5.37 5.44 5.54	3.34 - 3.58 4.10 4.25
5.25 - 5.45 5.52 6.02	3.43 3.47 4.07 4.19 4.34
5.34 5.37 5.54 6.02 6.12	3.50 - 4.14 4.26 4.41
5.42 - 6.02 6.10 6.21	3.56 - 4.22 4.34 4.49
5.51 - 6.11 6.19 6.30	4.04 - 4.30 4.42 4.57
5.58 - 6.19 6.28 6.39	4.12 4.17 4.38 4.50 5.05
6.04 - 6.25 6.34 6.45	4.20 - 4.46 4.58 5.13
6.10 6.14 6.32 6.41 6.53	4.29 - 4.55 5.07 5.22
6.16 - 6.38 6.47 6.59	4.38 4.43 5.04 5.16 5.31
6.23 - 6.45 6.54 7.06	4.46 - 5.12 5.24 5.39
6.29 - 6.51 7.00 7.12	4.55 - 5.21 5.33 5.48
6.36 - 6.58 7.07 7.19	5.04 - 5.30 5.42 5.56
6.39 6.44 7.05 7.15 7.28	5.14 5.19 5.40 5.52 6.06
6.46 - 7.12 7.22 7.35	5.24 - 5.50 6.01 6.16
6.53 - 7.19 7.28 7.41	5.36 - 6.02 6.13 6.28
7.00 - 7.26 7.35 7.48	5.47 5.52 6.13 6.24 6.38
7.08 7.13 7.34 7.44 7.58	6.07 - 6.31 6.41 6.55
7.16 - 7.42 7.52 8.06	6.18 - 6.42 6.52 7.06
7.25 - 7.51 8.01 8.15	6.34 - 6.57 7.07 7.21
7.33 - 7.59 8.09 8.23	6.50 6.54 7.12 7.22 7.35
7.39 7.44 8.05 8.16 8.30	7.07 - 7.29 7.39 7.52
7.47 - 8.13 8.24 8.38	7.20 - 7.42 7.51 8.03
7.55 - 8.21 8.32 8.46	7.35 - 7.57 8.06 8.18
8.02 - 8.28 8.39 8.53	7.54 - 8.16 8.25 8.37
8.12 - 8.38 8.49 9.03	8.06 - 8.28 8.37 8.49
8.21 8.26 8.48 8.59 9.13	8.22 8.26 8.44 8.53 9.05
8.32 - 8.58 9.09 9.23	8.38 - 9.00 9.09 9.21
8.42 - 9.08 9.19 9.33	8.53 - 9.15 9.24 9.36
8.50 8.55 9.18 9.29 9.43	9.08 - 9.30 9.39 9.51
9.02 - 9.28 9.39 9.53	9.23 - 9.45 9.54 10.06
9.18 - 9.43 9.54 10.08	9.39 9.43 10.00 10.09 10.20
9.33 - 9.58 10.09 10.23	9.54 - 10.15 10.24 10.35
9.48 - 10.13 10.24 10.38	10.09 - 10.30 10.39 10.50
10.03 10.07 10.28 10.39 10.53	10.24 10.28 10.45 10.54 11.05
10.19 - 10.43 10.54 11.08	10.40 - 11.00 11.08 11.19
10.34 - 10.58 11.09 11.23	10.59 - 11.19 11.27 11.38
10.49 - 11.13 11.24 11.38	11.18 11.21 11.38 11.46 11.57
11.04 11.08 11.28 11.39 11.53	11.37 - 11.57 12.05 12.16
11.19 - 11.43 11.54 12.08	11.59 - 12.18 12.25 12.34
11.34 - 11.58 12.09 12.23	12.31 12.34 12.50 12.57 1.06
11.49 - 12.13 12.24 12.38	12.59 1.02 1.18 1.25 1.34
12.04 12.08 12.28 12.39 12.53	
12.19 - 12.43 12.54 1.09	
12.35 - 12.59 1.10 1.25	
12.50 - 1.14 1.25 1.40	
1.05 1.09 1.29 1.40 1.55	
1.20 - 1.44 1.56 2.11	
1.33 - 1.57 2.09 2.24	
1.47 - 2.11 2.23 2.38	
2.01 2.05 2.25 2.37 2.52	
2.10 - 2.34 2.46 3.02	
2.20 - 2.43 2.55 3.10	
2.29 2.33 2.52 3.04 3.19	
2.37 - 3.00 3.12 3.27	
2.46 - 3.09 3.21 3.36	
2.54 - 3.17 3.29 3.44	
CONTINUED ...	

# 100 Marpole

22nd Street Station to Marpole Loop.  
(Refer to Monday to Friday for routing)

22nd Street Station Bay 6 Willard at Marine Dr (E) #58147 Marine Dr at Knight St #52205 Marine Drive Station Bay 2 (E) Marpole Loop (E)	22nd Street Station Bay 6 Willard at Marine Dr (E) #58147 Marine Dr at Knight St #52205 Marine Drive Station Bay 2 (E) Marpole Loop (E)
<b>SATURDAY</b>	
4.22 - 4.40 4.47 4.56	... CONTINUED
4.41 - 5.00 5.07 5.16	7.05 - 7.27 7.37 7.51
5.01 - 5.20 5.27 5.36	7.20 - 7.42 7.52 8.06
5.18 - 5.37 5.45 5.55	7.35 - 7.57 8.07 8.21
5.36 5.39 5.56 6.04 6.15	7.48 7.52 8.10 8.20 8.34
5.54 - 6.13 6.21 6.31	8.03 - 8.25 8.35 8.48
6.10 - 6.29 6.37 6.47	8.18 - 8.40 8.49 9.02
6.25 6.28 6.45 6.54 7.05	8.33 8.37 8.55 9.05 9.19
6.36 - 6.56 7.04 7.15	8.48 - 9.10 9.19 9.32
6.50 - 7.11 7.20 7.31	9.03 9.07 9.25 9.34 9.45
7.05 - 7.26 7.35 7.46	9.18 - 9.40 9.49 10.02
7.21 7.24 7.41 7.50 8.03	9.33 9.37 9.55 10.04 10.15
7.35 - 7.56 8.05 8.16	9.48 - 10.10 10.19 10.32
7.49 - 8.11 8.20 8.32	10.07 10.11 10.29 10.38 10.49
8.04 - 8.26 8.35 8.47	10.26 10.30 10.48 10.57 11.08
8.21 8.24 8.41 8.50 9.03	10.43 - 11.04 11.12 11.23
8.34 - 8.56 9.05 9.17	10.59 11.03 11.20 11.29 11.40
8.49 - 9.11 9.20 9.33	11.26 - 11.47 11.55 12.06
9.04 - 9.26 9.35 9.48	11.46 - 12.07 12.15 12.25
9.19 9.23 9.41 9.51 10.05	12.07 12.11 12.28 12.36 12.46
9.34 - 9.56 10.05 10.18	12.33 - 12.54 1.02 1.12
9.49 - 10.11 10.20 10.33	1.04 1.08 1.25 1.33 1.43
10.04 - 10.26 10.37 10.52	
10.17 - 10.39 10.50 11.05	
10.32 - 10.54 11.05 11.20	
10.46 10.50 11.09 11.21 11.37	
11.01 - 11.24 11.36 11.52	
11.16 - 11.39 11.51 12.07	
11.31 - 11.54 12.06 12.22	
11.43 - 12.07 12.20 12.37	
11.58 - 12.22 12.35 12.52	
12.13 12.17 12.37 12.50 1.07	
12.28 - 12.52 1.05 1.22	
12.43 - 1.07 1.20 1.37	
12.56 - 1.20 1.33 1.50	
1.11 1.15 1.35 1.48 2.05	
1.26 - 1.50 2.03 2.20	
1.41 - 2.05 2.18 2.35	
1.56 2.00 2.20 2.33 2.50	
2.11 - 2.35 2.48 3.05	
2.26 - 2.50 3.03 3.20	
2.41 2.45 3.05 3.18 3.35	
2.57 - 3.21 3.34 3.51	
3.11 - 3.35 3.48 4.04	
3.22 - 3.46 3.59 4.16	
3.37 3.41 4.01 4.14 4.30	
3.48 - 4.12 4.25 4.41	
4.00 - 4.24 4.37 4.53	
4.12 4.16 4.36 4.49 5.05	
4.24 - 4.48 5.01 5.17	
4.38 - 5.02 5.15 5.31	
4.52 4.56 5.16 5.28 5.44	
5.05 - 5.29 5.42 5.58	
5.20 - 5.44 5.57 6.13	
5.35 5.39 5.59 6.11 6.27	
5.50 - 6.13 6.24 6.39	
6.05 - 6.28 6.39 6.54	
6.20 - 6.43 6.54 7.09	
6.35 - 6.58 7.09 7.24	
6.50 6.54 7.12 7.22 7.36	
CONTINUED ...	

# 100 Marpole

22nd Street Station to Marpole Loop.  
(Refer to Monday to Friday for routing)

22nd Street Station Bay 6 Willard at Marine Dr (E) #58147 Marine Dr at Knight St #52205 Marine Drive Station Bay 2 (E) Marpole Loop (E)	22nd Street Station Bay 6 Willard at Marine Dr (E) #58147 Marine Dr at Knight St #52205 Marine Drive Station Bay 2 (E) Marpole Loop (E)
SUNDAY & HOLIDAYS	SUNDAY & HOLIDAYS
4.16 - - 4.35 4.42 4.52	... CONTINUED
4.38 - - 4.57 5.04 5.14	2.31 - - 2.54 3.04 3.18
4.58 5.01 5.17 5.24 5.34	2.43 2.47 3.06 3.16 3.30
5.16 - - 5.35 5.42 5.52	2.54 - - 3.17 3.27 3.41
5.38 - - 5.57 6.04 6.14	3.06 - - 3.29 3.39 3.53
5.54 - - 6.14 6.22 6.32	3.18 - - 3.41 3.51 4.05
6.09 - - 6.29 6.37 6.47	3.30 - - 3.53 4.03 4.17
6.23 6.27 6.44 6.52 7.02	3.42 3.46 4.05 4.15 4.29
6.39 - - 6.59 7.07 7.17	3.54 - - 4.17 4.27 4.41
6.53 - - 7.13 7.21 7.32	4.06 - - 4.29 4.39 4.53
7.08 - - 7.28 7.36 7.47	4.18 - - 4.41 4.51 5.05
7.22 - - 7.42 7.50 8.01	4.30 - - 4.53 5.03 5.17
7.35 7.39 7.57 8.06 8.17	4.42 4.46 5.05 5.15 5.29
7.50 - - 8.12 8.21 8.32	4.54 - - 5.17 5.27 5.41
8.07 - - 8.29 8.38 8.49	5.06 - - 5.29 5.39 5.53
8.22 - - 8.44 8.53 9.04	5.18 - - 5.41 5.51 6.05
8.37 8.41 8.59 9.08 9.19	5.30 - - 5.53 6.03 6.17
8.52 - - 9.14 9.23 9.36	5.43 5.47 6.05 6.15 6.29
9.08 - - 9.30 9.39 9.52	5.55 - - 6.17 6.27 6.41
9.23 - - 9.45 9.54 10.07	6.10 - - 6.32 6.42 6.56
9.37 9.41 9.59 10.08 10.21	6.25 - - 6.47 6.57 7.11
9.48 - - 10.11 10.21 10.34	6.41 6.45 7.03 7.12 7.25
10.01 - - 10.24 10.34 10.47	6.56 - - 7.17 7.26 7.39
10.16 - - 10.39 10.49 11.03	7.12 - - 7.33 7.42 7.55
10.32 - - 10.55 11.05 11.19	7.29 - - 7.50 7.59 8.12
10.47 10.51 11.10 11.21 11.35	7.43 7.47 8.05 8.14 8.27
11.02 - - 11.25 11.36 11.50	7.59 - - 8.20 8.29 8.42
11.18 - - 11.41 11.52 12.06	8.14 - - 8.35 8.44 8.57
11.31 - - 11.54 12.05 12.19	8.29 - - 8.50 8.59 9.12
11.43 11.47 12.06 12.17 12.31	8.43 8.47 9.05 9.14 9.27
11.55 - - 12.18 12.29 12.43	8.59 - - 9.20 9.29 9.42
12.08 - - 12.31 12.42 12.56	9.13 - - 9.34 9.43 9.56
12.20 - - 12.43 12.54 1.08	9.27 9.31 9.49 9.58 10.11
12.33 - - 12.56 1.07 1.21	9.47 - - 10.08 10.17 10.30
12.45 12.49 1.08 1.19 1.33	10.05 10.09 10.27 10.36 10.49
12.57 - - 1.20 1.31 1.45	10.23 - - 10.44 10.53 11.06
1.08 - - 1.31 1.42 1.56	10.55 10.59 11.16 11.24 11.35
1.18 - - 1.41 1.52 2.06	11.26 - - 11.47 11.55 12.06
1.29 - - 1.52 2.03 2.17	11.57 12.01 12.18 12.26 12.36
1.42 1.46 2.05 2.16 2.30	12.28 - - 12.48 12.56 1.06
1.54 - - 2.17 2.28 2.42	12.59 1.02 1.18 1.25 1.35
2.06 - - 2.29 2.40 2.54	
2.19 - - 2.42 2.52 3.06	
CONTINUED ...	

# 100 22nd Street Station

From Marpole Loop via Marine Dr, Yukon, Marine Drive Station, Yukon, Marine Dr, Southridge, Marine Drive; then some trips via Willard, Trapp; then all trips via 7 Ave to 22nd Street Station.

Marpole Loop Bay 5 Marine Drive Station Bay 2 (E) Marine Dr at Knight St #52140 Willard St at 14 Ave (E) #52159 22nd Street Station (E)	Marpole Loop Bay 5 Marine Drive Station Bay 2 (E) Marine Dr at Knight St #52140 Willard St at 14 Ave (E) #52159 22nd Street Station (E)
MONDAY TO FRIDAY	MONDAY TO FRIDAY
4.59 5.03 5.13 - 5.34	... CONTINUED
5.14 5.18 5.28 - 5.49	3.52 3.59 4.14 - 4.41
5.29 5.33 5.43 - 6.04	4.00 4.07 4.22 - 4.49
5.46 5.50 6.00 6.17 6.21	4.09 4.16 4.31 4.53 4.58
5.57 6.02 6.12 - 6.34	4.17 4.24 4.39 - 5.06
6.06 6.11 6.21 - 6.43	4.26 4.33 4.48 - 5.15
6.14 6.19 6.29 - 6.51	4.34 4.41 4.56 - 5.23
6.22 6.27 6.38 - 7.00	4.42 4.49 5.04 - 5.31
6.30 6.35 6.46 7.04 7.08	4.50 4.57 5.12 5.34 5.39
6.39 6.44 6.55 - 7.19	4.57 5.04 5.19 - 5.46
6.47 6.52 7.03 - 7.25	5.09 5.16 5.31 - 5.58
6.56 7.01 7.12 - 7.34	5.14 5.21 5.36 5.58 6.03
7.04 7.09 7.20 - 7.42	5.21 5.28 5.53 - 6.10
7.11 7.16 7.27 - 7.49	5.33 5.39 5.53 - 6.19
7.18 7.23 7.35 7.53 7.57	5.42 5.48 6.01 - 6.26
7.25 7.30 7.42 - 8.03	5.50 5.56 6.10 6.30 6.35
7.33 7.38 7.50 - 8.11	5.58 6.04 6.17 - 6.42
7.40 7.45 7.57 - 8.18	6.08 6.14 6.27 - 6.52
7.47 7.52 8.04 8.22 8.26	6.14 6.20 6.34 6.54 6.59
7.54 7.59 8.11 - 8.32	6.25 6.31 6.44 - 7.09
8.02 8.07 8.19 - 8.42	6.37 6.43 6.55 - 7.19
8.09 8.14 8.26 - 8.49	6.46 6.52 7.04 - 7.27
8.17 8.22 8.34 - 8.57	7.03 7.09 7.22 7.41 7.46
8.24 8.29 8.41 8.59 9.04	7.14 7.20 7.32 - 7.55
8.32 8.37 8.49 - 9.12	7.29 7.35 7.47 - 8.10
8.39 8.44 8.56 - 9.19	7.43 7.49 8.02 8.21 8.26
8.46 8.51 9.03 - 9.25	8.00 8.06 8.18 - 8.41
8.54 8.59 9.11 - 9.33	8.13 8.18 8.30 - 8.52
9.02 9.07 9.19 - 9.41	8.27 8.33 8.45 9.03 9.08
9.14 9.19 9.31 9.49 9.53	8.46 8.51 9.03 - 9.25
9.26 9.31 9.43 - 10.05	8.58 9.03 9.15 - 9.37
9.38 9.43 9.55 - 10.17	9.13 9.19 9.31 9.49 9.54
9.51 9.56 10.08 10.26 10.30	9.29 9.34 9.46 - 10.08
10.02 10.07 10.19 - 10.41	9.44 9.49 10.01 - 10.22
10.14 10.19 10.31 - 10.53	9.59 10.04 10.16 - 10.37
10.26 10.31 10.43 - 11.05	10.14 10.19 10.30 10.47 10.51
10.41 10.46 10.58 11.16 11.20	10.28 10.33 10.45 - 11.06
10.55 11.01 11.13 - 11.35	10.43 10.48 11.00 - 11.20
11.10 11.16 11.28 - 11.50	10.58 11.03 11.15 - 11.35
11.25 11.31 11.43 - 12.05	11.15 11.20 11.30 11.46 11.50
11.40 11.46 11.58 - 12.20	11.28 11.33 11.45 - 12.05
11.54 12.00 12.13 12.31 12.36	11.49 11.54 12.04 - 12.23
12.09 12.15 12.28 - 12.51	12.10 12.14 12.24 - 12.43
12.24 12.30 12.43 - 1.06	12.31 12.35 12.44 12.58 1.02
12.39 12.45 12.58 - 1.21	12.51 12.55 1.04 - 1.22
12.54 1.00 1.13 1.32 1.37	1.21 1.25 1.34 - 1.52
1.09 1.15 1.28 - 1.52	1.51 1.55 2.04 2.18 2.22
1.24 1.30 1.43 - 2.07	
1.39 1.45 1.58 - 2.22	
1.54 2.00 2.13 2.32 2.37	
2.09 2.15 2.28 - 2.52	
2.22 2.29 2.43 - 3.09	
2.35 2.42 2.56 - 3.22	
2.47 2.54 3.08 3.30 3.35	
2.56 3.03 3.17 - 3.44	
3.04 3.11 3.25 - 3.52	
3.11 3.18 3.33 - 4.00	
3.19 3.26 3.41 - 4.08	
3.27 3.34 3.49 - 4.16	
3.35 3.42 3.57 4.19 4.24	
3.44 3.51 4.06 - 4.33	
CONTINUED ...	

# 100 22nd Street Station

Marpole Loop to 22nd Street Station.  
(Refer to Monday to Friday for routing)

Marpole Loop Bay 5	Marine Drive Station Bay 2 (E)	Marine Dr at Knight St #52140	Willard St at 14 Ave (E) #52159	22nd Street Station (E)	Marpole Loop Bay 5	Marine Drive Station Bay 2 (E)	Marine Dr at Knight St #52140	Willard St at 14 Ave (E) #52159	22nd Street Station (E)
<b>SATURDAY</b>					<b>SATURDAY</b>				
5.04 5.08 5.17 - 5.37					. . . CONTINUED				
5.24 5.28 5.37 - 5.57					5.32 5.38 5.51 - 6.16				
5.44 5.48 5.57 - 6.17					5.43 5.49 6.02 - 6.27				
6.04 6.08 6.17 6.34 6.38					5.55 6.01 6.15 6.35 6.40				
6.29 6.33 6.43 - 7.04					6.08 6.14 6.27 - 6.52				
6.46 6.51 7.01 - 7.22					6.21 6.27 6.40 - 7.04				
7.05 7.09 7.19 7.36 7.40					6.36 6.42 6.55 - 7.19				
7.19 7.24 7.34 - 7.55					6.52 6.58 7.10 7.28 7.32				
7.34 7.39 7.49 - 8.10					7.07 7.13 7.25 - 7.47				
7.49 7.54 8.04 - 8.25					7.23 7.28 7.40 7.57 8.01				
8.04 8.09 8.19 8.36 8.40					7.38 7.43 7.55 - 8.16				
8.19 8.24 8.34 - 8.55					7.53 7.58 8.10 8.27 8.31				
8.34 8.39 8.49 - 9.10					8.08 8.13 8.25 - 8.46				
8.48 8.53 9.04 - 9.25					8.23 8.28 8.40 - 9.01				
9.03 9.08 9.19 9.36 9.40					8.38 8.43 8.55 9.12 9.16				
9.18 9.23 9.34 - 9.55					8.53 8.58 9.10 - 9.31				
9.33 9.38 9.49 - 10.10					9.05 9.10 9.22 - 9.43				
9.46 9.52 10.04 - 10.26					9.21 9.26 9.37 - 9.58				
10.01 10.07 10.19 10.37 10.41					9.35 9.40 9.51 10.08 10.12				
10.16 10.22 10.34 - 10.56					9.49 9.54 10.05 - 10.26				
10.31 10.37 10.49 - 11.11					10.04 10.09 10.20 10.37 10.41				
10.46 10.52 11.04 - 11.26					10.19 10.24 10.35 - 10.56				
11.01 11.07 11.19 11.37 11.41					10.34 10.39 10.50 11.07 11.11				
11.16 11.22 11.34 - 11.56					10.49 10.54 11.05 - 11.26				
11.31 11.37 11.49 - 12.11					11.04 11.09 11.20 - 11.41				
11.46 11.52 12.04 - 12.26					11.19 11.24 11.35 11.52 11.56				
12.01 12.07 12.19 12.37 12.42					11.34 11.39 11.50 - 12.11				
12.16 12.22 12.34 - 12.57					11.50 11.55 12.05 - 12.25				
12.31 12.37 12.49 - 1.12					12.15 12.20 12.30 - 12.50				
12.45 12.51 1.04 - 1.28					12.35 12.40 12.50 1.06 1.10				
1.00 1.06 1.19 1.38 1.43					12.55 1.00 1.10 - 1.30				
1.15 1.21 1.34 - 1.58					1.20 1.25 1.35 - 1.55				
1.30 1.36 1.49 - 2.13					1.50 1.55 2.05 - 2.25				
1.45 1.51 2.04 - 2.28									
1.58 2.05 2.19 2.39 2.44									
2.15 2.21 2.34 - 2.58									
2.28 2.35 2.49 - 3.14									
2.43 2.50 3.04 - 3.29									
2.58 3.05 3.19 3.39 3.44									
3.13 3.20 3.34 - 3.59									
3.28 3.35 3.49 - 4.14									
3.43 3.50 4.04 - 4.29									
3.59 4.05 4.19 4.39 4.44									
4.12 4.18 4.32 - 4.57									
4.26 4.32 4.46 - 5.11									
4.40 4.46 5.00 - 5.25									
4.53 4.59 5.13 5.33 5.38									
5.06 5.12 5.26 - 5.51									
5.19 5.25 5.39 - 6.04									
CONTINUED . . .									

# 100 22nd Street Station

Marpole Loop to 22nd Street Station.  
(Refer to Monday to Friday for routing)

Marpole Loop Bay 5	Marine Drive Station Bay 2 (E)	Marine Dr at Knight St #52140	Willard St at 14 Ave (E) #52159	22nd Street Station (E)	Marpole Loop Bay 5	Marine Drive Station Bay 2 (E)	Marine Dr at Knight St #52140	Willard St at 14 Ave (E) #52159	22nd Street Station (E)
<b>SUNDAY &amp; HOLIDAYS</b>					<b>SUNDAY &amp; HOLIDAYS</b>				
5.00 5.04 5.13 - 5.31					. . . CONTINUED				
5.22 5.26 5.35 - 5.53					3.26 3.32 3.45 - 4.09				
5.42 5.46 5.55 - 6.13					3.38 3.44 3.57 - 4.21				
6.00 6.04 6.13 6.27 6.31					3.50 3.56 4.09 4.28 4.33				
6.22 6.26 6.36 - 6.54					4.02 4.08 4.21 - 4.45				
6.41 6.45 6.55 - 7.13					4.14 4.20 4.33 - 4.57				
6.56 7.00 7.09 7.23 7.27					4.26 4.32 4.45 - 5.09				
7.10 7.14 7.24 - 7.42					4.38 4.44 4.57 - 5.21				
7.25 7.29 7.39 - 7.59					4.50 4.56 5.09 5.28 5.33				
7.40 7.44 7.54 - 8.14					5.02 5.08 5.21 - 5.45				
7.55 7.59 8.09 8.25 8.29					5.14 5.20 5.33 - 5.57				
8.09 8.14 8.24 - 8.44					5.26 5.32 5.45 - 6.09				
8.25 8.30 8.40 - 9.00					5.38 5.44 5.57 - 6.21				
8.40 8.45 8.55 - 9.15					5.50 5.56 6.09 6.28 6.33				
8.57 9.02 9.12 9.28 9.32					6.02 6.08 6.21 - 6.45				
9.12 9.17 9.27 - 9.47					6.15 6.21 6.33 - 6.57				
9.27 9.32 9.43 - 10.04					6.26 6.32 6.45 - 7.09				
9.44 9.49 10.01 10.19 10.23					6.39 6.45 6.57 - 7.21				
10.00 10.05 10.17 - 10.39					6.52 6.57 7.09 - 7.32				
10.15 10.20 10.32 - 10.54					7.07 7.12 7.24 7.42 7.47				
10.29 10.34 10.46 - 11.08					7.22 7.27 7.39 - 8.02				
10.42 10.47 10.59 11.17 11.21					7.37 7.42 7.54 - 8.17				
10.55 11.00 11.12 - 11.35					7.52 7.57 8.09 8.27 8.31				
11.11 11.16 11.28 - 11.51					8.07 8.12 8.24 - 8.46				
11.27 11.32 11.44 12.02 12.07					8.22 8.27 8.39 - 9.01				
11.43 11.49 12.01 - 12.25					8.37 8.42 8.54 9.12 9.16				
11.58 12.04 12.16 - 12.40					8.52 8.57 9.09 - 9.31				
12.14 12.20 12.32 - 12.56					9.07 9.12 9.24 - 9.46				
12.27 12.33 12.45 - 1.09					9.21 9.26 9.38 - 10.00				
12.39 12.45 12.57 - 1.21					9.36 9.41 9.53 10.11 10.15				
12.51 12.57 1.09 1.28 1.33					9.53 9.58 10.09 - 10.30				
1.04 1.10 1.22 - 1.46					10.08 10.13 10.24 - 10.45				
1.16 1.22 1.34 - 1.58					10.23 10.28 10.39 - 11.00				
1.29 1.35 1.47 - 2.11					10.38 10.43 10.54 11.10 11.14				
1.41 1.47 1.59 - 2.23					10.57 11.02 11.12 - 11.32				
1.53 1.59 2.11 2.30 2.35					11.14 11.19 11.29 - 11.49				
2.04 2.10 2.22 - 2.46					11.43 11.48 11.59 12.14 12.18				
2.14 2.20 2.33 - 2.57					12.14 12.19 12.29 - 12.49				
2.26 2.32 2.45 - 3.09					12.45 12.49 12.59 1.13 1.17				
2.38 2.44 2.57 - 3.21					1.14 1.19 1.29 - 1.49				
2.50 2.56 3.09 3.28 3.33					1.47 1.52 2.02 - 2.22				
3.02 3.08 3.21 - 3.45									
3.14 3.20 3.33 - 3.57									
CONTINUED . . .									





# 103 New Westminster Station

From Renaissance Square at Quayside Dr via Quayside Dr, continue McInnes St overpass, Carnarvon, 8 St to New Westminster Station. Most trips continue as 102 Victoria Hill.

Renaissance Square at Quayside #61419 New Westminster Station (E)	Renaissance Square at Quayside #61419 New Westminster Station (E)	Renaissance Square at Quayside #61419 New Westminster Station (E)	Renaissance Square at Quayside #61419 New Westminster Station (E)
<b>MON TO FRI</b>	<b>MON TO FRI</b>	<b>SATURDAY</b>	<b>SUN &amp; HOL</b>
6.10 6.15 6.25 6.30 6.40 6.45 6.55 7.00 7.07 7.12	... CONTINUED 6.31 6.36 6.43 6.48 6.55 7.00 7.10 7.15	... CONTINUED 1.41 1.46 1.56 2.01 2.11 2.16 2.26 2.31	... CONTINUED 10.57 11.02 11.12 11.17 11.27 11.32 11.42 11.47
7.19 7.24 7.31 7.36 7.43 7.48 7.55 8.00 8.07 8.12	7.25 7.30 7.40 7.45 7.55 8.00 8.10 8.15 8.25 8.30	2.41 2.46 2.56 3.01 3.11 3.16 3.26 3.31 3.41 3.46	11.57 12.02 12.12 12.17 12.27 12.32 12.42 12.47 12.57 1.02
8.19 8.24 8.31 8.36 8.43 8.48 8.55 9.00 9.10 9.15	8.45 8.50 9.05 9.10 9.25 9.30 9.45 9.50 10.05 10.10	3.56 4.01 4.11 4.16 4.26 4.31 4.41 4.46 4.56 5.01	1.12 1.17 1.27 1.32 1.42 1.47 1.57 2.02 2.12 2.17
9.25 9.30 9.40 9.45 9.55 10.00 10.10 10.15 10.25 10.30	10.25 10.30 10.45 10.50 11.05 11.10 11.25 11.30 11.45 11.50	5.11 5.16 5.26 5.31 5.41 5.46 5.56 6.01 6.10 6.15	2.27 2.32 2.42 2.47 2.57 3.02 3.12 3.17 3.27 3.32
10.40 10.45 10.55 11.00 11.10 11.15 11.25 11.30 11.40 11.45	12.05 12.10	6.25 6.30 6.40 6.45 6.55 7.00 7.10 7.15 7.25 7.30	3.42 3.47 3.57 4.02 4.12 4.17 4.27 4.32 4.42 4.47
11.55 12.00 12.10 12.15 12.25 12.30 12.40 12.45 12.55 1.00	SATURDAY 6.56 7.01 7.26 7.31	7.40 7.45 7.55 8.00 8.10 8.15 8.25 8.30 8.45 8.50	4.57 5.02 5.12 5.17 5.27 5.32 5.42 5.47 5.57 6.02
1.10 1.15 1.25 1.30 1.40 1.45 1.55 2.00 2.10 2.15	7.41 7.46 7.56 8.01 8.11 8.16 8.26 8.31 8.41 8.46	9.05 9.10 9.25 9.30 9.45 9.50 10.05 10.10 10.25 10.30	6.11 6.16 6.26 6.31 6.41 6.46 6.56 7.01 7.11 7.16
2.25 2.30 2.40 2.45 2.55 3.00 3.10 3.15 3.25 3.30	8.56 9.01 9.11 9.16 9.26 9.31 9.41 9.46 9.56 10.01	10.45 10.50 11.05 11.10 11.25 11.30 11.45 11.50 12.05 12.10	7.26 7.31 7.41 7.46 7.56 8.01 8.11 8.16 8.26 8.31
3.40 3.45 3.55 4.00 4.07 4.12 4.19 4.24 4.31 4.36	10.11 10.16 10.26 10.31 10.41 10.46 10.56 11.01 11.11 11.16	SUN & HOL	8.46 8.51 9.06 9.11 9.26 9.31 9.46 9.51 10.06 10.11
4.43 4.48 4.55 5.00 5.07 5.12 5.19 5.24 5.31 5.36	11.26 11.31 11.41 11.46 11.56 12.01 12.11 12.16 12.26 12.31	8.41 8.46 8.56 9.01 9.11 9.16 9.26 9.31 9.41 9.46	10.26 10.31 10.46 10.51 11.06 11.11 11.26 11.31 11.46 11.51
5.43 5.48 5.55 6.00 6.07 6.12 6.19 6.24 CONTINUED ...	12.41 12.46 12.56 1.01 1.11 1.16 1.26 1.31 CONTINUED ...	9.56 10.01 10.12 10.17 10.27 10.32 10.42 10.47 CONTINUED ...	12.06 12.11 CONTINUED ...

# 103 Quayside

From New Westminster Station via Columbia St, 10 St, Carnarvon, McInnes St overpass, continue Quayside Dr to Renaissance Square.

New Westminster Station Bay 2 Renaissance Square at Quayside (E)	New Westminster Station Bay 2 Renaissance Square at Quayside (E)	New Westminster Station Bay 2 Renaissance Square at Quayside (E)	New Westminster Station Bay 2 Renaissance Square at Quayside (E)
<b>MON TO FRI</b>	<b>MON TO FRI</b>	<b>SATURDAY</b>	<b>SUN &amp; HOLIDAYS</b>
6.05 6.10 6.20 6.25 6.35 6.40 6.50 6.55 7.02 7.07	... CONTINUED 7.35 7.40 7.50 7.55 8.05 8.10 8.20 8.25	... CONTINUED 4.50 4.56 5.05 5.11 5.20 5.26 5.35 5.41	8.35 8.41 8.50 8.56 9.05 9.11 9.20 9.26 9.35 9.41
7.14 7.19 7.26 7.31 7.38 7.43 7.50 7.55 8.02 8.07	8.40 8.45 9.00 9.05 9.20 9.25 9.40 9.45 10.00 10.05	5.50 5.56 6.05 6.10 6.20 6.25 6.35 6.40 6.50 6.55	9.50 9.56 10.05 10.12 10.20 10.27 10.35 10.42 10.50 10.57
8.14 8.19 8.26 8.31 8.38 8.43 8.50 8.55 9.05 9.10	10.20 10.25 10.40 10.45 11.00 11.05 11.20 11.25 11.40 11.45	7.05 7.10 7.20 7.25 7.35 7.40 7.50 7.55 8.05 8.10	11.05 11.12 11.20 11.27 11.35 11.42 11.50 11.57 12.05 12.12
9.20 9.25 9.35 9.40 9.50 9.55 10.05 10.10 10.20 10.25	12.00 12.05	8.20 8.25 8.40 8.45 9.00 9.05 9.20 9.25 9.40 9.45	12.20 12.27 12.35 12.42 12.50 12.57 1.05 1.12 1.20 1.27
10.35 10.40 10.50 10.55 11.05 11.10 11.20 11.25 11.35 11.40	6.50 6.56 7.20 7.26 7.35 7.41 7.50 7.56 8.05 8.11	10.00 10.05 10.20 10.25 10.40 10.45 11.00 11.05 11.20 11.25	1.35 1.42 1.50 1.57 2.05 2.12 2.20 2.27 2.35 2.42
11.50 11.55 12.05 12.10 12.20 12.25 12.35 12.40 12.50 12.55	8.20 8.26 8.35 8.41 8.50 8.56 9.05 9.11 9.20 9.26	11.40 11.45 12.00 12.05	2.50 2.57 3.05 3.12 3.20 3.27 3.35 3.42 3.50 3.57
1.05 1.10 1.20 1.25 1.35 1.40 1.50 1.55 2.05 2.10	9.35 9.41 9.50 9.56 10.05 10.11 10.20 10.26 10.35 10.41		4.05 4.12 4.20 4.27 4.35 4.42 4.50 4.57 5.05 5.12
2.20 2.25 2.35 2.40 2.50 2.55 3.05 3.10 3.20 3.25	10.50 10.56 11.05 11.11 11.20 11.26 11.35 11.41 11.50 11.56		5.20 5.27 5.35 5.42 5.50 5.57 6.05 6.11 6.20 6.26
3.35 3.40 3.50 3.55 4.02 4.07 4.14 4.19 4.26 4.31	12.05 12.11 12.20 12.26 12.35 12.41 12.50 12.56 1.05 1.11		6.35 6.41 6.50 6.56 7.05 7.11 7.20 7.26 7.35 7.41
4.38 4.43 4.50 4.55 5.02 5.07 5.14 5.19 5.26 5.31	1.20 1.26 1.35 1.41 1.50 1.56 2.05 2.11 2.20 2.26		7.50 7.56 8.05 8.11 8.20 8.26 8.40 8.46 9.00 9.06
5.38 5.43 5.50 5.55 6.02 6.07 6.14 6.19 6.26 6.31	2.35 2.41 2.50 2.56 3.05 3.11 3.20 3.26 3.35 3.41		9.20 9.26 9.40 9.46 10.00 10.06 10.20 10.26 10.40 10.46
6.38 6.43 6.50 6.55 7.05 7.10 7.20 7.25 CONTINUED ...	3.50 3.56 4.05 4.11 4.20 4.26 4.35 4.41 CONTINUED ...		11.00 11.06 11.20 11.26 11.40 11.46 12.00 12.06





# 106 Edmonds Station

From New Westminster Station via Carnarvon, 6 St, Edmonds St, Griffiths, 18 Ave to Edmonds Station.

New Westminster Station Bay 7	6 St at 6 Ave #52242	Edmonds Station (E)	New Westminster Station Bay 7	6 St at 6 Ave #52242	Edmonds Station (E)	New Westminster Station Bay 7	6 St at 6 Ave #52242	Edmonds Station (E)
MONDAY TO FRIDAY			MONDAY TO FRIDAY			SATURDAY		
4:56	5:03	5:18	... CONTINUED			5:12	5:17	5:29
5:16	5:23	5:38	<b>4.19</b>	<b>4.31</b>	<b>4.51</b>	5:42	5:47	5:59
5:36	5:43	5:58	<b>4.27</b>	<b>4.39</b>	<b>4.59</b>	6:06	6:12	6:25
5:56	6:03	6:18	<b>4.35</b>	<b>4.47</b>	<b>5.07</b>	6:26	6:32	6:45
6:08	6:15	6:30	<b>4.44</b>	<b>4.56</b>	<b>5.16</b>	6:46	6:52	7:05
6:20	6:27	6:42	<b>4.52</b>	<b>5.04</b>	<b>5.24</b>	7:06	7:13	7:26
6:32	6:39	6:54	<b>5.01</b>	<b>5.13</b>	<b>5.33</b>	7:21	7:28	7:41
6:41	6:48	7:03	<b>5.09</b>	<b>5.21</b>	<b>5.41</b>	7:36	7:44	7:58
6:49	6:57	7:14	<b>5.18</b>	<b>5.29</b>	<b>5.48</b>	7:50	7:58	8:12
6:58	7:06	7:23	<b>5.26</b>	<b>5.37</b>	<b>5.56</b>	8:06	8:14	8:28
7:06	7:14	7:31	<b>5.36</b>	<b>5.47</b>	<b>6.06</b>	8:21	8:29	8:43
7:15	7:23	7:41	<b>5.43</b>	<b>5.54</b>	<b>6.13</b>	8:36	8:44	9:00
7:23	7:31	7:49	<b>5.52</b>	<b>6.03</b>	<b>6.22</b>	8:49	8:57	9:13
7:32	7:41	8:00	<b>6.00</b>	<b>6.11</b>	<b>6.30</b>	9:01	9:10	9:27
7:40	7:49	8:08	<b>6.09</b>	<b>6.20</b>	<b>6.39</b>	9:13	9:22	9:39
7:49	7:58	8:17	<b>6.21</b>	<b>6.31</b>	<b>6.48</b>	9:25	9:34	9:51
7:57	8:06	8:25	<b>6.36</b>	<b>6.45</b>	<b>7.02</b>	9:37	9:46	10:03
8:06	8:15	8:34	<b>6.50</b>	<b>6.59</b>	<b>7.16</b>	9:49	9:58	10:15
8:14	8:23	8:42	<b>7.06</b>	<b>7.15</b>	<b>7.31</b>	10:01	10:10	10:29
8:23	8:32	8:51	<b>7.21</b>	<b>7.30</b>	<b>7.46</b>	10:13	10:22	10:41
8:33	8:42	9:00	<b>7.34</b>	<b>7.43</b>	<b>7.58</b>	10:25	10:34	10:53
8:43	8:52	9:10	<b>7.50</b>	<b>7.59</b>	<b>8.14</b>	10:37	10:47	11:06
8:54	9:03	9:21	<b>8.06</b>	<b>8.14</b>	<b>8.29</b>	10:49	10:59	11:18
9:04	9:13	9:31	<b>8.21</b>	<b>8.29</b>	<b>8.44</b>	11:01	11:11	11:30
9:16	9:25	9:43	<b>8.34</b>	<b>8.42</b>	<b>8.57</b>	11:13	11:23	11:42
9:31	9:41	10:00	<b>8.49</b>	<b>8.57</b>	<b>9.12</b>	11:25	11:35	11:54
9:46	9:56	10:15	<b>9.04</b>	<b>9.12</b>	<b>9.27</b>	11:37	11:47	12:06
10:01	10:11	10:29	<b>9.19</b>	<b>9.27</b>	<b>9.42</b>	11:49	11:59	12:18
10:16	10:26	10:44	<b>9.34</b>	<b>9.42</b>	<b>9.57</b>	11:58	12:08	12:27
10:31	10:41	10:59	<b>9.49</b>	<b>9.57</b>	<b>10.12</b>	12:10	12:20	12:40
10:46	10:56	11:14	<b>10.00</b>	<b>10.08</b>	<b>10.22</b>	12:22	12:32	12:52
11:01	11:11	11:29	<b>10.19</b>	<b>10.26</b>	<b>10.38</b>	12:34	12:44	1.04
11:16	11:26	11:44	<b>10.52</b>	<b>10.59</b>	<b>11.11</b>	12:46	12:56	1.16
11:31	11:41	11:59	<b>11.19</b>	<b>11.26</b>	<b>11.38</b>	12:58	1.08	1.28
11:46	11:56	12:14	<b>11.47</b>	<b>11.54</b>	12:06	<b>1.10</b>	<b>1.20</b>	<b>1.40</b>
12:01	12:11	12:30	12:17	12:23	12:33	<b>1.22</b>	<b>1.32</b>	<b>1.52</b>
12:16	12:26	12:45	12:47	12:53	1.03	<b>1.34</b>	<b>1.44</b>	<b>2.04</b>
12:31	12:41	1.00	1.19	1.25	1.35	<b>1.46</b>	<b>1.56</b>	<b>2.16</b>
12:46	12:56	1.15	1.53	1.59	2.09	<b>1.58</b>	<b>2.08</b>	<b>2.28</b>
<b>1.01</b>	<b>1.12</b>	<b>1.31</b>				<b>2.11</b>	<b>2.21</b>	<b>2.40</b>
<b>1.16</b>	<b>1.27</b>	<b>1.46</b>				<b>2.23</b>	<b>2.33</b>	<b>2.52</b>
<b>1.31</b>	<b>1.42</b>	<b>2.01</b>				<b>2.35</b>	<b>2.45</b>	<b>3.04</b>
<b>1.45</b>	<b>1.56</b>	<b>2.15</b>				<b>2.47</b>	<b>2.57</b>	<b>3.16</b>
<b>2.00</b>	<b>2.11</b>	<b>2.30</b>				<b>2.59</b>	<b>3.09</b>	<b>3.28</b>
<b>2.15</b>	<b>2.26</b>	<b>2.45</b>				<b>3.11</b>	<b>3.21</b>	<b>3.40</b>
<b>2.30</b>	<b>2.41</b>	<b>3.00</b>				<b>3.23</b>	<b>3.33</b>	<b>3.52</b>
<b>2.45</b>	<b>2.56</b>	<b>3.16</b>				<b>3.35</b>	<b>3.45</b>	<b>4.04</b>
<b>3.00</b>	<b>3.11</b>	<b>3.31</b>				<b>3.47</b>	<b>3.57</b>	<b>4.16</b>
<b>3.15</b>	<b>3.26</b>	<b>3.46</b>				<b>3.59</b>	<b>4.09</b>	<b>4.28</b>
<b>3.29</b>	<b>3.40</b>	<b>4.00</b>				<b>4.11</b>	<b>4.21</b>	<b>4.39</b>
<b>3.45</b>	<b>3.56</b>	<b>4.16</b>				<b>4.23</b>	<b>4.33</b>	<b>4.51</b>
<b>3.53</b>	<b>4.04</b>	<b>4.24</b>				<b>4.35</b>	<b>4.45</b>	<b>5.03</b>
<b>4.01</b>	<b>4.13</b>	<b>4.33</b>				<b>4.47</b>	<b>4.57</b>	<b>5.15</b>
<b>4.09</b>	<b>4.21</b>	<b>4.41</b>				<b>4.59</b>	<b>5.09</b>	<b>5.27</b>
CONTINUED ...			CONTINUED ...			CONTINUED ...		

# 106 Edmonds Station

New Westminster Station to Edmonds Station.

(Refer to Monday to Friday for routing)

New Westminster Station Bay 7	6 St at 6 Ave #52242	Edmonds Station (E)	New Westminster Station Bay 7	6 St at 6 Ave #52242	Edmonds Station (E)	New Westminster Station Bay 7	6 St at 6 Ave #52242	Edmonds Station (E)
SATURDAY			SUNDAY & HOLIDAYS			SUNDAY & HOLIDAYS		
... CONTINUED			5:42	5:48	5:59	... CONTINUED		
<b>5.12</b>	<b>5.22</b>	<b>5.40</b>	6:01	6:07	6:18	<b>3.45</b>	<b>3.54</b>	<b>4.12</b>
<b>5.25</b>	<b>5.35</b>	<b>5.53</b>	6:25	6:31	6:42	<b>4.00</b>	<b>4.09</b>	<b>4.27</b>
<b>5.37</b>	<b>5.47</b>	<b>6.05</b>	6:44	6:50	7:02	<b>4.15</b>	<b>4.24</b>	<b>4.42</b>
<b>5.49</b>	<b>5.59</b>	<b>6.17</b>	7:01	7:08	7:22	<b>4.30</b>	<b>4.39</b>	<b>4.56</b>
<b>6.03</b>	<b>6.13</b>	<b>6.30</b>	7:20	7:27	7:41	<b>4.45</b>	<b>4.54</b>	<b>5.11</b>
<b>6.18</b>	<b>6.28</b>	<b>6.45</b>	7:38	7:45	7:59	<b>5.00</b>	<b>5.09</b>	<b>5.26</b>
<b>6.34</b>	<b>6.43</b>	<b>7.00</b>	7:55	8:02	8:16	<b>5.15</b>	<b>5.24</b>	<b>5.41</b>
<b>6.49</b>	<b>6.58</b>	<b>7.15</b>	8:14	8:21	8:36	<b>5.30</b>	<b>5.39</b>	<b>5.56</b>
<b>7.04</b>	<b>7.13</b>	<b>7.30</b>	8:30	8:38	8:53	<b>5.45</b>	<b>5.54</b>	<b>6.11</b>
<b>7.19</b>	<b>7.28</b>	<b>7.45</b>	8:45	8:53	9:08	<b>6.00</b>	<b>6.09</b>	<b>6.25</b>
<b>7.34</b>	<b>7.42</b>	<b>7.58</b>	9:00	9:08	9:24	<b>6.14</b>	<b>6.23</b>	<b>6.39</b>
<b>7.49</b>	<b>7.57</b>	<b>8.13</b>	9:15	9:23	9:39	<b>6.30</b>	<b>6.38</b>	<b>6.53</b>
<b>8.04</b>	<b>8.12</b>	<b>8.28</b>	9:30	9:38	9:54	<b>6.45</b>	<b>6.53</b>	<b>7.08</b>
<b>8.19</b>	<b>8.27</b>	<b>8.43</b>	9:45	9:53	10:09	<b>7.00</b>	<b>7.08</b>	<b>7.23</b>
<b>8.34</b>	<b>8.42</b>	<b>8.57</b>	9:59	10:07	10:23	<b>7.15</b>	<b>7.23</b>	<b>7.38</b>
<b>8.49</b>	<b>8.57</b>	<b>9.12</b>	10:15	10:24	10:40	<b>7.30</b>	<b>7.38</b>	<b>7.53</b>
<b>9.04</b>	<b>9.12</b>	<b>9.26</b>	10:30	10:39	10:57	<b>7.45</b>	<b>7.53</b>	<b>8.08</b>
<b>9.19</b>	<b>9.27</b>	<b>9.41</b>	10:45	10:54	11:12	<b>8.00</b>	<b>8.08</b>	<b>8.23</b>
<b>9.34</b>	<b>9.42</b>	<b>9.56</b>	11:00	11:09	11:27	<b>8.15</b>	<b>8.23</b>	<b>8.38</b>
<b>9.49</b>	<b>9.57</b>	<b>10.11</b>	11:15	11:24	11:42	<b>8.30</b>	<b>8.37</b>	<b>8.52</b>
<b>10.04</b>	<b>10.12</b>	<b>10.25</b>	11:30	11:39	11:57	<b>8.45</b>	<b>8.52</b>	<b>9.07</b>
<b>10.19</b>	<b>10.27</b>	<b>10.40</b>	11:45	11:54	12:12	<b>9.00</b>	<b>9.07</b>	<b>9.22</b>
<b>10.46</b>	<b>10.54</b>	<b>11.07</b>	12:00	12:09	12:27	<b>9.15</b>	<b>9.22</b>	<b>9.37</b>
<b>11.16</b>	<b>11.23</b>	<b>11.36</b>	12:15	12:24	12:42	<b>9.41</b>	<b>9.48</b>	<b>10.03</b>
<b>11.46</b>	<b>11.53</b>	12:06	12:30	12:39	12:57	<b>10.11</b>	<b>10.18</b>	<b>10.33</b>
12:16	12:23	12:35	12:45	12:54	1.12	<b>10.41</b>	<b>10.48</b>	<b>11.03</b>
12:46	12:53	1.05	1.00	1.09	1.27	<b>11.11</b>	<b>11.18</b>	<b>11.30</b>
1.16	1.23	1.35	1.15	1.24	1.42	<b>11.41</b>	<b>11.48</b>	12:00
1.46	1.53	2.05	1.30	1.39	1.57	12:11	12:18	12:30
			1.45	1.54	2.12	12:41	12:48	1.00
			2.00	2.09	2.27	1.15	1.22	1.34
			2.15	2.24	2.42			
			2.30	2.39	2.57			
			2.45	2.54	3.12			
			3.00	3.09	3.27			
			3.15	3.24	3.42			
			3.30	3.39	3.57			
CONTINUED ...			CONTINUED ...			CONTINUED ...		

# 106 New Westminster Station

From Edmonds Station via 18 Ave, Griffiths, Edmonds St, 6 St, Columbia St to New Westminster Station.

Edmonds Station Bay 4 6 St at 6 Ave #52420 New Westminster Station (E)	Edmonds Station Bay 4 6 St at 6 Ave #52420 New Westminster Station (E)	Edmonds Station Bay 4 6 St at 6 Ave #52420 New Westminster Station (E)
MONDAY TO FRIDAY	MONDAY TO FRIDAY	SATURDAY
5.25 5.36 5.43	... CONTINUED	5.34 5.46 5.52
5.43 5.56 6.03	<b>4.21 4.43 4.56</b>	6.04 6.16 6.23
6.03 6.17 6.24	<b>4.29 4.51 5.04</b>	6.30 6.42 6.49
6.23 6.37 6.44	<b>4.38 5.00 5.13</b>	6.50 7.02 7.09
6.38 6.52 6.59	<b>4.46 5.08 5.21</b>	7.10 7.22 7.30
6.51 7.05 7.12	<b>4.56 5.18 5.31</b>	7.31 7.45 7.53
7.03 7.19 7.27	<b>5.05 5.27 5.38</b>	7.46 8.00 8.08
7.15 7.31 7.39	<b>5.14 5.36 5.47</b>	8.03 8.17 8.25
7.24 7.40 7.48	<b>5.22 5.44 5.55</b>	8.17 8.31 8.39
7.33 7.49 7.57	<b>5.30 5.52 6.01</b>	8.33 8.47 8.55
7.41 7.57 8.05	<b>5.38 6.00 6.09</b>	8.49 9.05 9.13
7.50 8.07 8.15	<b>5.46 6.06 6.14</b>	9.05 9.21 9.29
7.58 8.15 8.23	<b>5.54 6.14 6.22</b>	9.19 9.35 9.43
8.07 8.25 8.33	<b>6.02 6.21 6.29</b>	9.32 9.48 9.56
8.15 8.33 8.41	<b>6.11 6.30 6.38</b>	9.44 10.00 10.08
8.23 8.41 8.49	<b>6.18 6.37 6.45</b>	9.56 10.12 10.20
8.32 8.51 8.59	<b>6.27 6.46 6.54</b>	10.08 10.24 10.35
8.41 9.00 9.08	<b>6.35 6.53 7.01</b>	10.20 10.36 10.47
8.49 9.08 9.16	<b>6.44 7.02 7.10</b>	10.34 10.51 11.02
8.58 9.17 9.25	<b>6.54 7.12 7.20</b>	10.47 11.04 11.15
9.09 9.28 9.36	<b>7.07 7.24 7.32</b>	10.59 11.16 11.27
9.20 9.39 9.47	<b>7.21 7.38 7.46</b>	11.11 11.28 11.39
9.32 9.51 9.59	<b>7.36 7.53 8.01</b>	11.23 11.40 11.51
9.44 10.03 10.11	<b>7.51 8.08 8.16</b>	11.35 11.52 <b>12.03</b>
9.56 10.15 10.23	<b>8.03 8.20 8.28</b>	11.47 <b>12.04 12.15</b>
10.08 10.27 10.35	<b>8.19 8.36 8.44</b>	11.59 <b>12.16 12.27</b>
10.23 10.42 10.50	<b>8.34 8.49 8.56</b>	<b>12.11 12.29 12.40</b>
10.38 10.57 11.05	<b>8.49 9.04 9.11</b>	<b>12.23 12.41 12.52</b>
10.53 11.12 11.20	<b>9.02 9.17 9.24</b>	<b>12.33 12.51 1.02</b>
11.08 11.27 11.35	<b>9.17 9.32 9.39</b>	<b>12.45 1.03 1.14</b>
11.23 11.42 11.50	<b>9.32 9.47 9.54</b>	<b>12.57 1.15 1.26</b>
11.38 11.57 <b>12.08</b>	<b>9.47 10.01 10.07</b>	<b>1.09 1.27 1.38</b>
11.53 <b>12.12 12.23</b>	<b>10.02 10.16 10.22</b>	<b>1.21 1.39 1.50</b>
<b>12.08 12.27 12.38</b>	<b>10.17 10.31 10.37</b>	<b>1.33 1.51 2.02</b>
<b>12.23 12.42 12.53</b>	<b>10.29 10.43 10.49</b>	<b>1.45 2.03 2.14</b>
<b>12.38 12.57 1.08</b>	<b>10.44 10.58 11.04</b>	<b>1.57 2.15 2.26</b>
<b>12.53 1.12 1.23</b>	<b>11.16 11.29 11.35</b>	<b>2.09 2.27 2.38</b>
<b>1.08 1.28 1.39</b>	<b>11.43 11.56 12.02</b>	<b>2.21 2.39 2.50</b>
<b>1.23 1.43 1.54</b>	<b>12.11 12.23 12.29</b>	<b>2.33 2.51 3.02</b>
<b>1.38 1.58 2.09</b>	<b>12.43 12.55 1.01</b>	<b>2.46 3.04 3.15</b>
<b>1.53 2.13 2.24</b>	1.13 1.25 1.31	<b>2.58 3.16 3.27</b>
<b>2.08 2.29 2.40</b>	1.44 1.56 2.02	<b>3.10 3.28 3.39</b>
<b>2.23 2.44 2.55</b>	2.16 2.28 2.34	<b>3.22 3.40 3.51</b>
<b>2.37 2.58 3.09</b>		<b>3.34 3.52 4.03</b>
<b>2.52 3.13 3.24</b>		<b>3.45 4.03 4.14</b>
<b>3.05 3.27 3.40</b>		<b>3.57 4.15 4.26</b>
<b>3.17 3.39 3.52</b>		<b>4.09 4.28 4.39</b>
<b>3.29 3.51 4.04</b>		<b>4.21 4.40 4.51</b>
<b>3.39 4.01 4.14</b>		<b>4.33 4.52 5.03</b>
<b>3.47 4.09 4.22</b>		<b>4.45 5.02 5.10</b>
<b>3.55 4.17 4.30</b>		<b>4.57 5.14 5.22</b>
<b>4.05 4.27 4.40</b>		<b>5.09 5.26 5.34</b>
<b>4.12 4.34 4.47</b>		<b>5.21 5.38 5.46</b>
CONTINUED ...		CONTINUED ...

# 106 New Westminster Station

Edmonds Station to New Westminster Station.

(Refer to Monday to Friday for routing)

Edmonds Station Bay 4 6 St at 6 Ave #52420 New Westminster Station (E)	Edmonds Station Bay 4 6 St at 6 Ave #52420 New Westminster Station (E)	Edmonds Station Bay 4 6 St at 6 Ave #52420 New Westminster Station (E)
SATURDAY	SUNDAY & HOLIDAYS	SUNDAY & HOLIDAYS
... CONTINUED	6.04 6.15 6.20	... CONTINUED
<b>5.33 5.50 5.58</b>	6.23 6.34 6.39	<b>3.59 4.17 4.25</b>
<b>5.47 6.04 6.12</b>	6.48 6.59 7.04	<b>4.14 4.32 4.40</b>
<b>6.02 6.18 6.26</b>	7.08 7.19 7.25	<b>4.29 4.47 4.55</b>
<b>6.17 6.33 6.41</b>	7.27 7.38 7.44	<b>4.44 5.02 5.10</b>
<b>6.35 6.51 6.58</b>	7.46 7.58 8.04	<b>4.59 5.16 5.24</b>
<b>6.50 7.06 7.13</b>	8.06 8.19 8.25	<b>5.14 5.31 5.39</b>
<b>7.05 7.21 7.28</b>	8.21 8.34 8.40	<b>5.29 5.46 5.54</b>
<b>7.20 7.36 7.43</b>	8.33 8.46 8.52	<b>5.44 6.01 6.09</b>
<b>7.35 7.50 7.57</b>	8.45 8.59 9.06	<b>5.59 6.16 6.24</b>
<b>7.50 8.05 8.12</b>	8.59 9.13 9.20	<b>6.14 6.31 6.38</b>
<b>8.03 8.18 8.25</b>	9.14 9.28 9.35	<b>6.29 6.46 6.53</b>
<b>8.18 8.33 8.40</b>	9.29 9.43 9.50	<b>6.44 7.01 7.08</b>
<b>8.33 8.48 8.55</b>	9.44 9.59 10.06	<b>6.59 7.16 7.23</b>
<b>8.48 9.03 9.10</b>	9.59 10.14 10.21	<b>7.14 7.31 7.38</b>
<b>9.03 9.18 9.25</b>	10.14 10.29 10.36	<b>7.29 7.46 7.53</b>
<b>9.18 9.33 9.40</b>	10.29 10.44 10.51	<b>7.44 8.00 8.07</b>
<b>9.33 9.48 9.55</b>	10.44 11.00 11.07	<b>7.59 8.15 8.22</b>
<b>9.48 10.03 10.10</b>	10.59 11.15 11.22	<b>8.14 8.30 8.37</b>
<b>10.03 10.17 10.24</b>	11.14 11.30 11.38	<b>8.29 8.45 8.52</b>
<b>10.18 10.32 10.39</b>	11.29 11.45 11.53	<b>8.44 8.59 9.06</b>
<b>10.33 10.47 10.54</b>	11.44 <b>12.02 12.10</b>	<b>8.59 9.14 9.21</b>
<b>10.48 11.02 11.09</b>	11.59 <b>12.17 12.25</b>	<b>9.14 9.29 9.36</b>
<b>11.15 11.29 11.35</b>	<b>12.14 12.32 12.40</b>	<b>9.44 9.59 10.06</b>
<b>11.44 11.58 12.04</b>	<b>12.29 12.47 12.55</b>	<b>10.14 10.29 10.36</b>
12.14 12.28 12.33	<b>12.44 1.02 1.10</b>	<b>10.44 10.59 11.06</b>
12.43 12.57 1.02	<b>12.59 1.17 1.25</b>	<b>11.14 11.29 11.36</b>
1.13 1.25 1.30	<b>1.14 1.32 1.40</b>	<b>11.44 11.59 12.06</b>
1.43 1.55 2.00	<b>1.29 1.47 1.55</b>	12.14 12.27 12.32
2.13 2.25 2.30	<b>1.44 2.02 2.10</b>	12.44 12.57 1.02
	<b>1.59 2.17 2.25</b>	1.14 1.27 1.32
	<b>2.14 2.32 2.40</b>	1.45 1.58 2.03
	<b>2.29 2.47 2.55</b>	
	<b>2.44 3.02 3.10</b>	
	<b>2.59 3.17 3.25</b>	
	<b>3.14 3.32 3.40</b>	
	<b>3.29 3.47 3.55</b>	
	<b>3.44 4.02 4.10</b>	
	CONTINUED ...	

## 109 New Westminster Station / 109 Lougheed Station

From Lougheed Station via Gatineau, North Rd, Columbia St, Cumberland, Richmond, Jamieson Court, turn-around, Jamieson Court, Richmond, Columbia to New Westminster Station.

From New Westminster Station via McNeely, Carnarvon, 8 St, Columbia St, Richmond, Jamieson Court, turn-around, Jamieson Court, Richmond, Cumberland, Columbia, North Rd, Gatineau to Lougheed Station.

Lougheed Station Bay 10	New Westminster Station (E)	New Westminster Station Bay 5	Lougheed Station (E)	Lougheed Station Bay 10	New Westminster Station (E)	New Westminster Station Bay 5	Lougheed Station (E)
<b>MONDAY TO FRIDAY</b>				<b>SATURDAY</b>			
5.35	5.54	5.05	5.24	5.35	5.52	5.00	5.16
6.30	6.50	6.00	6.20	6.30	6.47	6.00	6.18
7.00	7.21	7.00	7.23	7.30	7.47	7.00	7.18
7.30	7.52	7.30	7.53	8.30	8.47	8.00	8.19
8.00	8.23	8.00	8.24	9.30	9.48	9.00	9.20
8.30	8.53	8.30	8.54	10.30	10.50	10.00	10.20
9.32	9.55	9.00	9.24	11.30	11.51	11.00	11.23
10.31	10.53	10.00	10.25	<b>12.30</b>	<b>12.51</b>	<b>12.00</b>	<b>12.23</b>
11.31	11.53	11.00	11.25	1.30	1.51	1.00	1.23
<b>12.32</b>	<b>12.54</b>	<b>12.00</b>	<b>12.25</b>	<b>2.30</b>	<b>2.51</b>	<b>2.00</b>	<b>2.24</b>
1.32	1.54	1.00	1.25	3.30	3.51	3.00	3.24
2.30	2.52	2.00	2.26	4.30	4.51	4.00	4.24
2.55	3.17	3.00	3.29	5.30	5.51	5.00	5.22
3.35	3.57	3.30	4.00	6.30	6.50	6.00	6.22
4.05	4.27	4.05	4.35	7.30	7.49	7.00	7.20
4.40	5.02	4.35	5.05	8.30	8.48	8.00	8.20
5.10	5.32	5.10	5.40	9.30	9.48	9.00	9.19
5.45	6.07	5.40	6.07	10.30	10.48	10.00	10.19
6.15	6.36	6.15	6.40	11.30	11.48	11.00	11.18
6.45	7.06	6.45	7.06	12.30	12.48	12.00	12.17
7.30	7.49	7.25	7.46	1.30	1.46	1.00	1.17
8.30	8.49	8.00	8.20	<b>SUNDAY &amp; HOLIDAYS</b>			
9.30	9.47	9.00	9.18	6.35	6.52	7.00	7.19
10.30	10.47	10.00	10.18	7.35	7.53	8.00	8.19
11.30	11.45	11.00	11.18	8.35	8.54	9.00	9.19
12.30	12.45	12.00	12.16	9.35	9.54	10.00	10.19
1.30	1.45	1.00	1.14	10.35	10.55	11.00	11.19
		2.00	2.14	11.35	11.55	<b>12.00</b>	<b>12.21</b>
				<b>12.35</b>	<b>12.55</b>	<b>1.00</b>	<b>1.22</b>
				1.35	1.55	2.00	2.22
				2.35	2.54	3.00	3.21
				3.35	3.54	4.00	4.21
				4.35	4.54	5.00	5.21
				5.35	5.54	6.00	6.20
				6.35	6.54	7.00	7.20
				7.35	7.53	8.00	8.20
				8.35	8.53	9.00	9.20
				9.35	9.53	10.00	10.18
				<b>10.35</b>	<b>10.53</b>	<b>11.00</b>	<b>11.17</b>
				11.30	11.48	12.00	12.16
				12.30	12.48		

## 31 Metrotown/ 31 River District

From River District Crossing via Sawmill Cres, Marine Way, Marine Dr, Matheson, Arbor, Boundary, Imperial, Willingdon, Central, to Metrotown Station.

From Metrotown Station, Central, Willingdon, Imperial, Boundary, Arbor, Matheson, Marine Dr, Marine Way, Sawmill Cr to River District Crossing.

Sawmill Cres at River District Crossing #60653	Metrotown Station (E)	Sawmill Cres at River District Crossing #60653	Metrotown Station (E)	Metrotown Station Bay 7	Sawmill Cres at River District Crossing (E)	Metrotown Station Bay 7	Sawmill Cres at River District Crossing (E)
<b>MONDAY TO FRIDAY</b>				<b>SATURDAY</b>			
6.11	6.23	7.22	7.36	6.00	6.11	7.10	7.22
6.31	6.43	8.02	8.16	6.20	6.31	7.50	8.02
6.52	7.04	8.42	8.56	6.40	6.52	8.30	8.42
7.12	7.26	9.12	9.27	7.00	7.12	9.00	9.12
7.32	7.46	9.42	9.57	7.20	7.32	9.30	9.42
7.52	8.06	10.12	10.27	7.40	7.52	10.00	10.12
8.12	8.26	10.42	10.57	8.00	8.12	10.30	10.42
8.32	8.47	11.12	11.27	8.20	8.32	11.00	11.12
8.52	9.07	11.32	11.47	8.40	8.52	11.20	11.32
9.12	9.27	11.54	<b>12.09</b>	9.00	9.12	11.40	11.54
9.42	9.57	<b>12.14</b>	<b>12.30</b>	9.30	9.42	<b>12.00</b>	<b>12.14</b>
10.12	10.27	<b>12.34</b>	<b>12.50</b>	10.00	10.12	<b>12.20</b>	<b>12.34</b>
10.42	10.57	<b>12.54</b>	<b>1.10</b>	10.30	10.42	<b>12.40</b>	<b>12.54</b>
11.12	11.27	1.14	1.31	11.00	11.12	1.00	1.14
11.42	11.57	1.34	1.51	11.30	11.42	1.20	1.34
12.14	12.29	1.54	2.11	12.00	12.14	1.40	1.54
12.44	12.59	2.14	2.31	12.30	12.44	2.00	2.14
1.14	1.29	2.34	2.54	1.00	1.14	2.20	2.34
1.44	1.59	2.54	3.14	1.30	1.44	2.40	2.54
2.14	2.29	3.14	3.33	2.00	2.14	3.00	3.14
2.44	3.00	3.34	3.53	2.30	2.44	3.20	3.34
3.14	3.32	3.54	4.13	3.00	3.14	3.40	3.54
3.34	3.52	4.14	4.32	3.20	3.34	4.00	4.14
3.54	4.12	4.34	4.52	3.40	3.54	4.20	4.34
4.14	4.32	4.54	5.12	4.00	4.14	4.40	4.54
4.34	4.52	5.14	5.30	4.20	4.34	5.00	5.14
4.54	5.12	5.44	6.00	4.40	4.54	5.30	5.44
5.14	5.32	6.14	6.28	5.00	5.14	6.00	6.14
5.34	5.52	6.44	6.58	5.20	5.34	6.30	6.44
5.54	6.12	7.11	7.25	5.40	5.54	6.59	7.11
6.14	6.31	7.42	7.55	6.00	6.14	7.30	7.42
6.34	6.50	8.12	8.25	6.20	6.34	8.00	8.12
6.54	7.10	8.42	8.55	6.40	6.54	8.30	8.42
7.14	7.28	9.11	9.24	7.00	7.14	9.00	9.11
7.44	7.56	9.41	9.54	7.30	7.44	9.30	9.41
8.12	8.24	10.11	10.24	8.00	8.12	10.00	10.11
8.42	8.54			8.30	8.42		
9.12	9.24			9.00	9.12		
9.42	9.54			9.30	9.42		
10.12	10.24			10.00	10.12		
<b>SUNDAY &amp; HOLIDAYS</b>				<b>SUNDAY &amp; HOLIDAYS</b>			
8.03	8.17	... CONTINUED		7.50	8.03	... CONTINUED	
8.43	8.57	3.44	4.00	8.30	8.43	3.30	3.44
9.13	9.27	4.14	4.30	9.00	9.13	4.00	4.14
9.43	9.57	4.44	5.00	9.30	9.43	4.30	4.44
10.13	10.27	5.14	5.30	10.00	10.13	5.00	5.14
10.42	10.56	5.44	6.00	10.30	10.42	5.30	5.44
11.12	11.28	6.14	6.30	11.00	11.12	6.00	6.14
11.42	11.58	6.44	6.58	11.30	11.42	6.30	6.44
12.12	12.28	7.14	7.28	12.00	12.12	7.00	7.14
12.42	12.58	7.44	7.58	12.30	12.42	7.30	7.44
1.12	1.28	8.14	8.28	1.00	1.12	8.00	8.14
1.42	1.58	8.42	8.56	1.30	1.42	8.30	8.42
2.14	2.30	9.12	9.26	2.00	2.14	9.00	9.12
2.44	3.00	9.42	9.56	2.30	2.44	9.30	9.42
3.14	3.30	10.12	10.26	3.00	3.14	10.00	10.12
CONTINUED ...				CONTINUED ...			

# 110 Metrotown Station

From Lougheed Station via Gatineau, North Rd., Cameron, Beaverbrook, Eastlake, Production, Production Station, Production, Brighton, Government, Phillips, Winston, Sperling Station, Sperling, Kensington on-ramp, Sprott, Norland, Deer Lake Parkway, Burnaby City Hall, Deer Lake Parkway, Gilpin, Royal Oak, Deer Lake Parkway, Willingdon, Bond, Nelson, Bennett, Bonsor, Central Blvd. to Metrotown Station.

Lougheed Station Bay 3	Production Station Bay 2	Sperling Station Bay 3	Burnaby City Hall (E) #52716	Metrotown Station (E)	Lougheed Station Bay 3	Production Station Bay 2	Sperling Station Bay 3	Burnaby City Hall (E) #52716	Metrotown Station (E)
<b>MONDAY TO FRIDAY</b>					<b>SATURDAY</b>				
-	4.52	5.01	5.08	5.22	... CONTINUED				
-	5.19	5.28	5.35	5.49	12.15	12.27	12.38	12.48	1.08
5.39	5.49	5.59	5.06	6.20	12.43	12.55	1.06	1.16	1.36
5.59	6.09	6.19	6.26	6.40	1.14	1.26	1.37	1.47	2.07
6.20	6.31	6.42	6.50	7.07	1.44	1.56	2.07	2.17	2.37
6.40	6.51	7.02	7.10	7.27	2.17	2.29	2.40	2.50	3.10
6.56	7.08	7.19	7.27	7.45	2.44	2.57	3.08	3.17	3.37
7.18	7.30	7.41	7.51	8.11	3.11	3.24	3.35	3.44	4.03
7.39	7.52	8.03	8.13	8.33	3.41	3.54	4.05	4.14	4.33
8.00	8.13	8.24	8.34	8.54	4.11	4.24	4.35	4.44	5.03
8.10	8.23	8.34	8.44	9.04	4.41	4.54	5.05	5.14	5.33
8.25	8.38	8.50	8.59	9.19	5.10	5.22	5.33	5.42	6.00
8.40	8.53	9.05	9.14	9.32	5.40	5.52	6.03	6.12	6.30
9.10	9.23	9.34	9.42	9.59	6.10	6.22	6.33	6.41	6.59
9.40	9.53	10.04	10.12	10.28	6.41	6.53	7.04	7.12	7.30
10.13	10.26	10.37	10.45	11.01	7.12	7.24	7.35	7.43	8.00
10.37	10.50	11.01	11.09	11.25	7.40	7.51	8.01	8.08	8.24
11.06	11.19	11.29	11.37	11.55	8.10	8.21	8.31	8.38	8.54
11.36	11.49	11.59	12.07	12.25	8.40	8.51	9.01	9.08	9.24
12.06	12.19	12.29	12.37	12.55	9.10	9.21	9.31	9.38	9.53
12.36	12.49	12.59	1.07	1.25	9.42	9.53	10.03	10.10	10.25
1.06	1.19	1.30	1.38	1.56	10.32	10.43	10.53	10.59	11.11
1.36	1.49	2.00	2.08	2.26	11.30	11.41	11.51	11.57	12.13
2.06	2.19	2.30	2.39	2.59	12.33	12.44	12.54	1.00	1.14
2.32	2.46	2.58	3.09	3.32	1.32	1.43	1.53	1.59	2.12
3.05	3.19	3.31	3.41	4.03	<b>SUNDAY &amp; HOLIDAYS</b>				
3.37	3.51	4.03	4.13	4.33	7.35	7.45	7.54	8.01	8.16
3.48	4.02	4.14	4.24	4.44	8.05	8.15	8.24	8.31	8.46
4.09	4.23	4.35	4.45	5.05	8.35	8.45	8.54	9.01	9.17
4.32	4.46	4.58	5.08	5.30	9.05	9.15	9.25	9.33	9.50
4.50	5.04	5.16	5.26	5.48	9.35	9.47	9.57	10.05	10.23
5.12	5.26	5.37	5.47	6.07	10.05	10.17	10.27	10.35	10.53
5.32	5.45	5.56	6.05	6.23	10.35	10.47	10.57	11.05	11.23
5.51	6.04	6.15	6.24	6.42	11.05	11.17	11.27	11.35	11.53
6.13	6.26	6.37	6.46	7.04	11.35	11.47	11.57	12.05	12.23
6.42	6.54	7.04	7.13	7.31	12.05	12.17	12.27	12.36	12.55
7.15	7.27	7.37	7.45	8.01	12.35	12.47	12.57	1.06	1.25
7.43	7.55	8.05	8.13	8.29	1.05	1.17	1.27	1.36	1.55
8.12	8.24	8.34	8.42	8.58	1.35	1.47	1.57	2.06	2.25
8.44	8.54	9.04	9.11	9.26	2.05	2.17	2.27	2.36	2.55
9.14	9.24	9.33	9.40	9.55	2.35	2.47	2.57	3.06	3.25
9.45	9.55	10.04	10.11	10.26	3.05	3.17	3.27	3.36	3.54
10.28	10.38	10.47	10.53	11.07	3.35	3.47	3.57	4.06	4.24
11.30	11.39	11.48	11.54	12.08	4.05	4.17	4.27	4.35	4.53
12.32	12.41	12.50	12.56	1.10	4.35	4.47	4.57	5.05	5.23
1.29	1.38	1.47	1.53	2.07	5.05	5.16	5.26	5.34	5.52
<b>SATURDAY</b>					5.35	5.46	5.56	6.04	6.22
6.16	6.25	6.34	6.41	6.57	6.05	6.16	6.26	6.34	6.52
6.46	6.55	7.04	7.11	7.27	6.35	6.46	6.56	7.04	7.20
7.15	7.24	7.33	7.40	7.56	7.05	7.16	7.26	7.34	7.50
7.46	7.56	8.06	8.14	8.30	7.35	7.46	7.56	8.04	8.20
8.18	8.28	8.38	8.46	9.02	8.05	8.16	8.26	8.33	8.48
8.49	9.00	9.10	9.18	9.36	8.35	8.46	8.56	9.03	9.18
9.10	9.21	9.31	9.40	9.58	9.05	9.15	9.25	9.32	9.47
9.40	9.51	10.01	10.10	10.30	9.35	9.44	9.54	10.01	10.16
10.07	10.19	10.29	10.39	10.59	10.35	10.44	10.53	11.00	11.14
10.43	10.55	11.05	11.15	11.35	11.35	11.44	11.53	12.00	12.14
11.13	11.25	11.36	11.46	12.07	12.27	12.36	12.45	12.51	1.04
11.43	11.55	12.06	12.16	12.36	1.35	1.44	1.53	1.59	2.12
CONTINUED ...									

# 110 Lougheed Station

From Metrotown Station via Central Blvd., Bonsor, Bennett, Nelson, Bond, Willingdon, Deer Lake Parkway, Royal Oak, Gilpin, Deer Lake Parkway, Burnaby City Hall, Deer Lake Parkway, Norland, Sprott, Kensington off-ramp, Sperling, Sperling Station, Winston, Phillips, Government, Brighton, Production, Production Station, Production, Eastlake, Beaverbrook, Cameron, North Rd., Austin, Gatineau to Lougheed Station.

Metrotown Station Bay 13	Burnaby City Hall (E) #52716	Sperling Station Bay 3	Production Station Bay 3	Lougheed Station (E)	Metrotown Station Bay 13	Burnaby City Hall (E) #52716	Sperling Station Bay 3	Production Station Bay 3	Lougheed Station (E)
<b>MONDAY TO FRIDAY</b>					<b>SATURDAY</b>				
-	-	5.50	5.59	6.08	... CONTINUED				
5.41	5.56	6.04	6.14	6.22	12.19	12.36	12.45	12.56	1.08
6.08	6.24	6.33	6.44	6.55	12.49	1.06	1.15	1.26	1.38
6.39	6.55	7.04	7.15	7.26	1.22	1.39	1.48	1.59	2.11
7.05	7.22	7.31	7.44	7.55	1.49	2.06	2.15	2.27	2.39
7.24	7.41	7.50	8.03	8.14	2.16	2.33	2.42	2.54	3.06
7.43	8.00	8.09	8.22	8.33	2.46	3.03	3.12	3.24	3.36
8.01	8.19	8.29	8.43	8.55	3.16	3.33	3.42	3.54	4.06
8.22	8.39	8.48	9.02	9.14	3.46	4.03	4.12	4.23	4.35
8.40	8.57	9.06	9.18	9.30	4.16	4.33	4.42	4.53	5.05
9.09	9.25	9.34	9.45	9.57	4.44	5.01	5.10	5.21	5.33
9.38	9.54	10.03	10.14	10.26	5.14	5.31	5.40	5.51	6.03
10.08	10.24	10.33	10.44	10.56	5.47	6.04	6.13	6.24	6.36
10.41	10.57	11.06	11.17	11.29	6.17	6.34	6.43	6.54	7.06
11.08	11.24	11.33	11.44	11.56	6.47	7.04	7.13	7.24	7.34
11.32	11.48	11.57	12.09	12.21	7.17	7.34	7.43	7.54	8.04
12.07	12.23	12.32	12.44	12.56	7.48	8.05	8.14	8.25	8.35
12.37	12.53	1.02	1.14	1.26	8.19	8.35	8.44	8.55	9.05
1.06	1.23	1.32	1.44	1.56	8.51	9.07	9.16	9.27	9.37
1.34	1.51	2.01	2.13	2.25	9.21	9.35	9.43	9.53	10.02
2.08	2.25	2.35	2.47	2.59	9.46	10.00	10.08	10.18	10.27
2.38	2.57	3.08	3.22	3.36	10.14	10.27	10.35	10.45	10.54
3.08	3.28	3.40	3.53	4.07	10.44	10.57	11.05	11.15	11.24
3.30	3.49	4.00	4.13	4.27	11.48	12.01	12.09	12.19	12.28
3.48	4.07	4.18	4.31	4.45	12.47	1.00	1.08	1.18	1.27
4.10	4.29	4.40	4.53	5.07	<b>SUNDAY &amp; HOLIDAYS</b>				
4.30	4.49	5.00	5.13	5.27	7.35	7.47	7.54	8.03	8.10
4.49	5.08	5.19	5.32	5.46	8.05	8.18	8.25	8.35	8.44
5.10	5.29	5.40	5.52	6.05	8.35	8.48	8.55	9.05	9.14
5.35	5.53	6.03	6.15	6.28	9.05	9.18	9.25	9.35	9.44
5.55	6.13	6.23	6.34	6.47	9.35	9.49	9.57	10.08	10.19
6.20	6.37	6.47	6.58	7.10	10.05	10.19	10.27	10.38	10.49
6.49	7.06	7.15	7.26	7.38	10.35	10.50	10.58	11.09	11.20
7.17	7.34	7.43	7.54	8.06	11.05	11.20	11.28	11.39	11.51
7.44	7.59	8.08	8.19	8.29	11.35	11.50	11.58	12.09	12.21
8.14	8.29	8.38	8.49	8.59	12.05	12.20	12.29	12.40	12.52
8.44	8.59	9.08	9.19	9.29	12.35	12.50	12.59	1.10	1.22
9.13	9.27	9.35	9.45	9.55	1.05	1.20	1.29	1.40	1.52
9.41	9.55	10.03	10.13	10.23	1.35	1.50	1.59	2.10	2.22
10.13	10.26	10.34	10.44	10.54	2.05	2.20	2.29	2.40	2.52
10.44	10.57	11.05	11.15	11.25	2.35	2.50	2.59	3.10	3.22
11.16	11.29	11.36	11.46	11.55	3.05	3.20	3.29	3.40	3.52
11.48	12.01	12.08	12.18	12.27	3.35	3.50	3.59	4.10	4.21
12.45	12.58	1.05	1.15	1.24	4.05	4.20	4.29	4.40	4.51
<b>SATURDAY</b>					4.35	4.50	4.59	5.10	5.21
6.02	6.14	6.21	6.31	6.40	5.05	5.20	5.29	5.40	5.51
6.32	6.44	6.51	7.01	7.10	5.35	5.50	5.59	6.10	6.21
7.02	7.15	7.22	7.32	7.41	6.05	6.20	6.29	6.40	6.50
7.32	7.45	7.52	8.02	8.11	6.35	6.50	6.59	7.10	7.20
8.01	8.14	8.22	8.32	8.43	7.05	7.20	7.29	7.40	7.50
8.40	8.53	9.01	9.11	9.23	7.35	7.50	7.59	8.10	8.20
9.15	9.30	9.38	9.49	10.01	8.05	8.19	8.27	8.37	8.47
9.49	10.04	10.13	10.24	10.36	8.35	8.49	8.57	9.07	9.17
10.19	10.34	10.43	10.54	11.06	9.05	9.19	9.27	9.37	9.47
10.49	11.05	11.14	11.25	11.37	9.35	9.49	9.57	10.07	10.17
11.21	11.37	11.46	11.57	12.09	10.05	10.18	10.26	10.36	10.46
11.49	12.06	12.15	12.26	12.38	10.35				

## 112 Edmonds Station

From New Westminster Station via Carnarvon, 8 St, Columbia, Stewardson Way, 12 St, Kingsway, 14 Ave, Griffiths, 18 Ave to Edmonds Station.

New Westminster Station Bay 10	Edmonds Station (E)	New Westminster Station Bay 10	Edmonds Station (E)	New Westminster Station Bay 10	Edmonds Station (E)	New Westminster Station Bay 10	Edmonds Station (E)
MON TO FRI		MON TO FRI		SATURDAY		SUN & HOL	
5.09	5.24	... CONTINUED		... CONTINUED		... CONTINUED	
5.47	6.04	5.31	5.53	12.57	1.18	11.55	12.16
6.04	6.21	5.49	6.09	1.12	1.33	12.25	12.46
6.21	6.40	6.06	6.26	1.28	1.49	12.55	1.16
6.33	6.52	6.26	6.46	1.43	2.04	1.25	1.46
6.47	7.06	6.41	7.00	1.58	2.19	1.58	2.19
7.05	7.24	7.02	7.21	2.12	2.33	2.27	2.48
7.17	7.38	7.28	7.47	2.28	2.49	2.58	3.19
7.30	7.51	8.03	8.20	2.43	3.04	3.30	3.51
7.43	8.04	8.31	8.48	3.00	3.21	3.58	4.19
7.54	8.15	9.01	9.18	3.15	3.36	4.28	4.49
8.06	8.27	9.24	9.41	3.30	3.51	5.00	5.19
8.20	8.41	10.02	10.17	3.45	4.06	5.28	5.47
8.32	8.53	10.31	10.46	4.00	4.21	5.59	6.18
8.49	9.08	11.01	11.16	4.14	4.35	6.29	6.48
9.04	9.23	11.31	11.46	4.30	4.51	6.59	7.18
9.20	9.38	12.01	12.16	4.44	5.06	7.29	7.47
9.34	9.52	12.23	12.38	4.59	5.21	8.00	8.18
9.49	10.07	1.01	1.14	5.14	5.36	8.29	8.47
10.04	10.22	1.28	1.41	5.29	5.51	8.59	9.17
10.19	10.37	SATURDAY		5.41	6.02	9.29	9.47
10.34	10.52			6.05	6.26	10.00	10.17
10.49	11.07	5.34	5.50	6.24	6.44	10.30	10.47
11.04	11.22	5.53	6.09	6.58	7.18	11.00	11.15
11.19	11.37	6.25	6.41	7.30	7.50	11.31	11.46
11.34	11.52	6.56	7.12	8.03	8.22	12.02	12.17
11.49	12.08	7.15	7.32	8.31	8.50	12.32	12.47
12.04	12.23	7.31	7.48	8.57	9.16		
12.19	12.38	7.45	8.02	9.31	9.50		
12.34	12.53	7.59	8.16	9.57	10.15		
12.49	1.08	8.15	8.32	10.26	10.44		
1.04	1.23	8.29	8.47	10.57	11.15		
1.18	1.37	8.48	9.06	11.24	11.42		
1.34	1.53	9.01	9.19	11.53	12.11		
1.48	2.07	9.16	9.34	12.27	12.45		
2.03	2.22	9.31	9.49	1.12	1.30		
2.19	2.39	9.46	10.06	1.31	1.49		
2.34	2.54	10.04	10.24	SUN & HOL			
2.49	3.09	10.19	10.40				
2.59	3.19	10.30	10.51	6.52	7.08		
3.14	3.34	10.47	11.08	7.24	7.41		
3.29	3.49	10.58	11.19	7.57	8.14		
3.44	4.04	11.13	11.34	8.26	8.44		
3.59	4.19	11.28	11.49	8.56	9.14		
4.14	4.36	11.43	12.04	9.26	9.44		
4.29	4.51	11.58	12.19	9.56	10.14		
4.44	5.06	12.13	12.34	10.26	10.44		
5.00	5.22	12.28	12.49	10.54	11.14		
5.15	5.37	12.42	1.03	11.24	11.44		
CONTINUED ...		CONTINUED ...		CONTINUED ...			

## 112 New Westminster Station

From Edmonds Station via 18 Ave, Griffiths, 14 Ave, Kingsway, 12 St, Stewardson Way, Columbia St, 10 St, Carnarvon to New Westminster Station.

Edmonds Station Bay 5	New Westminster Station (E)	Edmonds Station Bay 5	New Westminster Station (E)	Edmonds Station Bay 5	New Westminster Station (E)	Edmonds Station Bay 5	New Westminster Station (E)
MON TO FRI		MON TO FRI		SATURDAY		SUN & HOL	
4.47	5.03	... CONTINUED		... CONTINUED		... CONTINUED	
5.26	5.42	5.45	6.06	1.13	1.31	11.33	11.50
6.06	6.22	6.00	6.19	1.26	1.44	12.03	12.20
6.23	6.39	6.15	6.33	1.43	2.01	12.33	12.50
6.42	6.58	6.35	6.52	1.55	2.13	1.03	1.20
6.55	7.11	7.05	7.22	2.12	2.30	1.35	1.53
7.08	7.24	7.35	7.52	2.26	2.44	2.04	2.22
7.20	7.36	8.05	8.21	2.43	3.01	2.35	2.53
7.31	7.49	8.35	8.51	2.58	3.16	3.07	3.25
7.43	8.01	9.01	9.17	3.16	3.34	3.35	3.53
7.56	8.14	9.37	9.53	3.28	3.46	4.05	4.23
8.12	8.30	10.07	10.22	3.46	4.04	4.38	4.55
8.29	8.47	10.37	10.52	3.57	4.15	5.06	5.23
8.43	9.01	11.07	11.21	4.17	4.35	5.36	5.53
8.56	9.14	11.37	11.51	4.27	4.45	6.07	6.24
9.10	9.28	12.03	12.17	4.45	5.03	6.36	6.53
9.25	9.43	12.41	12.55	4.57	5.15	7.07	7.24
9.39	9.57	1.46	1.58	5.15	5.33	7.38	7.55
9.54	10.12	2.39	2.51	5.27	5.45	8.06	8.23
10.09	10.26			5.42	6.00	8.36	8.53
10.24	10.41	SATURDAY		5.56	6.14	9.06	9.21
10.39	10.56			6.13	6.31	9.36	9.51
10.54	11.11	5.33	5.46	6.35	6.53	10.06	10.21
11.09	11.26	6.07	6.20	7.07	7.25	10.36	10.51
11.24	11.41	6.37	6.51	7.40	7.58	11.06	11.20
11.39	11.56	7.10	7.25	8.09	8.26	11.38	11.52
11.54	12.11	7.25	7.40	8.35	8.52	12.13	12.27
12.10	12.27	7.39	7.54	9.09	9.26	12.52	1.06
12.25	12.42	7.55	8.10	9.43	10.00	1.05	1.19
12.40	12.57	8.09	8.24	10.13	10.28		
12.55	1.12	8.28	8.43	10.43	10.58		
1.11	1.28	8.41	8.56	11.14	11.29		
1.25	1.42	8.56	9.11	11.47	12.02		
1.39	1.57	9.11	9.26	12.15	12.30		
1.55	2.13	9.26	9.41	12.52	1.07		
2.09	2.28	9.41	9.59	1.54	2.09		
2.24	2.43	9.56	10.14	2.43	2.58		
2.41	3.02	10.11	10.29	SUN & HOL			
2.56	3.19	10.30	10.48				
3.11	3.34	10.41	10.59	6.32	6.47		
3.26	3.48	10.56	11.14	7.04	7.19		
3.47	4.09	11.12	11.30	7.34	7.50		
3.56	4.18	11.26	11.44	8.04	8.20		
4.11	4.33	11.42	12.00	8.34	8.50		
4.26	4.48	11.56	12.14	9.04	9.20		
4.43	5.05	12.12	12.30	9.34	9.50		
4.58	5.20	12.25	12.43	10.03	10.19		
5.13	5.34	12.42	1.00	10.33	10.49		
5.30	5.51	12.55	1.13	11.03	11.19		
CONTINUED ...		CONTINUED ...		CONTINUED ...			

## 116 Edmonds Station

From Metrotown Station via Central Blvd., Imperial, Sussex, Portland, Patterson, Marine Drive, Roseberry, Marine Way, Boundary, North Fraser Way, Marine Way, Byrne, Southridge, Griffiths, 18 Ave to Edmonds Station.

Metrotown Station Bay 12 N. Fraser Way at 3700 Block #52707 Edmonds Station (E)			Metrotown Station Bay 12 N. Fraser Way at 3700 Block #52707 Edmonds Station (E)			Metrotown Station Bay 12 N. Fraser Way at 3700 Block #52707 Edmonds Station (E)			Metrotown Station Bay 12 N. Fraser Way at 3700 Block #52707 Edmonds Station (E)		
MON TO FRI			MON TO FRI			SATURDAY			SUN & HOL		
5.35	5.46	6.06	...	CONTINUED	7.30	7.42	8.00	9.00	9.12	9.30	
5.50	6.01	6.21	2.29	2.43	3.06	8.00	8.12	8.30	9.30	9.42	10.00
6.02	6.15	6.36	2.44	2.59	3.23	8.30	8.42	9.00	10.00	10.12	10.30
6.15	6.28	6.49	3.00	3.15	3.39	9.00	9.12	9.30	10.30	10.43	11.01
6.26	6.39	7.00	3.14	3.29	3.53	9.30	9.43	10.01	11.00	11.13	11.31
6.38	6.51	7.12	3.31	3.46	4.10	10.00	10.13	10.31	11.30	11.43	12.01
6.50	7.03	7.24	3.44	3.59	4.23	10.30	10.43	11.01	12.00	12.14	12.32
7.01	7.14	7.35	3.59	4.14	4.40	11.00	11.14	11.32	12.30	12.44	1.02
7.11	7.24	7.45	4.09	4.24	4.50	11.30	11.44	12.02	1.00	1.14	1.32
7.21	7.35	7.58	4.19	4.35	5.03	12.00	12.14	12.32	1.30	1.44	2.04
7.32	7.47	8.10	4.32	4.48	5.16	12.30	12.44	1.02	2.00	2.14	2.34
7.42	7.57	8.20	4.39	4.55	5.23	1.00	1.14	1.33	2.30	2.45	3.05
7.52	8.07	8.29	4.49	5.05	5.32	1.30	1.44	2.03	3.00	3.15	3.35
8.02	8.17	8.39	4.59	5.15	5.42	2.01	2.15	2.34	3.30	3.45	4.05
8.13	8.28	8.50	5.14	5.29	5.55	2.29	2.43	3.02	4.00	4.15	4.35
8.25	8.40	9.02	5.30	5.45	6.09	3.00	3.15	3.35	4.30	4.45	5.05
8.38	8.53	9.15	5.44	5.59	6.23	3.29	3.44	4.04	5.00	5.15	5.35
8.49	9.04	9.26	5.59	6.14	6.38	4.00	4.15	4.35	5.30	5.45	6.05
9.01	9.16	9.38	6.14	6.28	6.50	4.30	4.45	5.05	6.00	6.14	6.33
9.30	9.44	10.04	6.29	6.43	7.05	5.00	5.15	5.34	6.28	6.42	7.01
10.00	10.14	10.34	7.00	7.13	7.33	5.30	5.45	6.04	7.00	7.14	7.33
10.30	10.44	11.04	7.31	7.44	8.04	6.00	6.14	6.33	7.30	7.44	8.03
11.00	11.13	11.34	8.01	8.14	8.34	6.30	6.44	7.02	8.00	8.13	8.32
11.29	11.42	12.03	8.31	8.44	9.03	7.00	7.14	7.32	8.30	8.43	9.02
11.59	12.12	12.33	9.01	9.14	9.33	7.30	7.44	8.02	9.00	9.13	9.32
12.29	12.42	1.03	9.31	9.44	10.03	8.00	8.14	8.31	9.30	9.43	10.02
12.59	1.12	1.33	10.00	10.13	10.32	8.30	8.44	9.01	10.00	10.13	10.32
1.29	1.42	2.03	11.05	11.18	11.37	9.00	9.14	9.31	10.57	11.10	11.29
1.59	2.12	2.33				9.30	9.44	10.01			
2.14	2.28	2.51				10.00	10.12	10.29			
CONTINUED ...						11.00	11.12	11.29			

## 116 Metrotown Station

From Edmonds Station via 18 Ave, Griffiths, Southridge, Byrne, Marine Way, North Fraser Way, Boundary, Marine Way, Greenall, Keith, Roseberry, Marine Drive, Joffre, Rumble, Sussex, Imperial, Willingdon, Central Blvd to Metrotown Station.

Edmonds Station Bay 6 N. Fraser Way at Glenlyon Pky # 59721 Metrotown Station (E)			Edmonds Station Bay 6 N. Fraser Way at Glenlyon Pky W # 59721 Metrotown Station (E)			Edmonds Station Bay 6 N. Fraser Way at Glenlyon Pky W # 59721 Metrotown Station (E)			Edmonds Station Bay 6 N. Fraser Way at Glenlyon Pky W # 59721 Metrotown Station (E)		
MON TO FRI			MON TO FRI			SATURDAY			SUN & HOL		
5.35	5.53	6.10	...	CONTINUED	6.36	6.53	7.11	8.15	8.31	8.50	
5.55	6.13	6.30	2.26	2.46	3.09	7.14	7.31	7.49	8.45	9.01	9.20
6.05	6.23	6.40	2.43	3.03	3.26	7.44	8.01	8.19	9.15	9.31	9.50
6.15	6.34	6.52	2.58	3.18	3.41	8.13	8.30	8.48	9.45	10.01	10.20
6.25	6.44	7.02	3.13	3.33	3.56	8.42	8.59	9.17	10.15	10.31	10.50
6.35	6.54	7.12	3.28	3.48	4.11	9.15	9.32	9.52	10.45	11.02	11.21
6.45	7.05	7.27	3.44	4.05	4.27	9.44	10.01	10.21	11.15	11.32	11.50
6.55	7.15	7.37	3.58	4.19	4.41	10.14	10.31	10.51	11.45	12.01	12.20
7.05	7.25	7.47	4.10	4.31	4.53	10.44	11.01	11.21	12.15	12.31	12.50
7.15	7.35	7.57	4.22	4.43	5.05	11.12	11.29	11.49	12.45	1.02	1.22
7.25	7.45	8.07	4.34	4.55	5.17	11.41	11.58	12.20	1.15	1.32	1.52
7.35	7.57	8.19	4.46	5.07	5.29	12.12	12.29	12.51	1.45	2.02	2.22
7.45	8.07	8.29	4.57	5.18	5.40	12.41	12.58	1.20	2.15	2.32	2.52
7.55	8.17	8.39	5.10	5.31	5.53	1.17	1.34	1.58	2.45	3.02	3.22
8.05	8.27	8.51	5.25	5.46	6.07	1.43	2.00	2.24	3.15	3.32	3.52
8.15	8.37	8.59	5.40	5.59	6.20	2.13	2.30	2.55	3.45	4.02	4.22
8.25	8.47	9.12	5.55	6.14	6.35	2.42	2.59	3.24	4.15	4.32	4.52
8.35	8.57	9.22	6.15	6.33	6.53	3.08	3.25	3.49	4.45	5.01	5.20
8.45	9.07	9.32	6.45	7.03	7.23	3.40	3.57	4.20	5.15	5.31	5.50
8.55	9.17	9.39	7.15	7.33	7.53	4.09	4.26	4.49	5.45	6.01	6.19
9.10	9.30	9.51	7.45	8.03	8.21	4.42	4.59	5.21	6.15	6.31	6.49
9.39	9.58	10.19	8.15	8.31	8.48	5.14	5.31	5.50	6.45	7.01	7.18
10.10	10.28	10.49	8.45	9.01	9.18	5.42	5.59	6.18	7.15	7.31	7.48
10.40	10.58	11.19	9.15	9.31	9.48	6.15	6.32	6.50	7.45	8.01	8.17
11.10	11.28	11.49	9.45	10.01	10.18	6.45	7.02	7.20	8.15	8.31	8.47
11.39	11.57	12.18	10.15	10.31	10.48	7.13	7.29	7.45	8.45	9.01	9.17
12.09	12.28	12.50	11.15	11.31	11.48	7.45	8.01	8.17	9.15	9.31	9.47
12.39	12.58	1.20				8.15	8.31	8.47	9.45	10.01	10.17
1.09	1.28	1.50				8.45	9.01	9.17	10.15	10.31	10.47
1.39	1.58	2.20				9.15	9.31	9.47	11.20	11.36	11.52
1.58	2.17	2.39				9.45	10.01	10.17			
2.12	2.32	2.55				10.15	10.31	10.47			
CONTINUED ...						11.28	11.44	12.00			

# 119 Edmonds Station

From Metrotown Station via Central Blvd, McKay, Kingsway, Edmonds St, Griffiths, 18 Ave to Edmonds Station.

Metrotown Station Bay 6	Edmonds Station (E)	Metrotown Station Bay 6	Edmonds Station (E)	Metrotown Station Bay 6	Edmonds Station (E)	Metrotown Station Bay 6	Edmonds Station (E)	Metrotown Station Bay 6	Edmonds Station (E)
MON TO FRI	MON TO FRI	SATURDAY	SATURDAY	SUN & HOL	SUN & HOL	SUN & HOL	SUN & HOL	SUN & HOL	SUN & HOL
5.11 5.26	... CONTINUED	5.10 5.24	... CONTINUED	... CONTINUED	12.27 12.49	12.27 12.49	12.27 12.49	12.27 12.49	12.27 12.49
5.29 5.44	<b>7.16 7.37</b>	5.36 5.50	<b>8.32 8.51</b>	<b>8.47 9.06</b>	<b>12.42 1.04</b>	<b>12.42 1.04</b>	<b>12.42 1.04</b>	<b>12.42 1.04</b>	<b>12.42 1.04</b>
5.44 5.59	<b>7.31 7.52</b>	6.00 6.16	<b>8.47 9.06</b>	<b>9.02 9.21</b>	<b>12.57 1.19</b>	<b>12.57 1.19</b>	<b>12.57 1.19</b>	<b>12.57 1.19</b>	<b>12.57 1.19</b>
5.58 6.13	<b>7.46 8.07</b>	6.21 6.37	<b>9.02 9.21</b>	<b>9.17 9.36</b>	<b>1.12 1.34</b>	<b>1.12 1.34</b>	<b>1.12 1.34</b>	<b>1.12 1.34</b>	<b>1.12 1.34</b>
6.13 6.28	<b>8.02 8.23</b>	6.42 6.58	<b>9.17 9.36</b>	<b>9.32 9.51</b>	<b>1.27 1.49</b>	<b>1.27 1.49</b>	<b>1.27 1.49</b>	<b>1.27 1.49</b>	<b>1.27 1.49</b>
6.28 6.43	<b>8.17 8.36</b>	7.03 7.20	<b>9.32 9.51</b>	<b>9.47 10.06</b>	<b>1.42 2.03</b>	<b>1.42 2.03</b>	<b>1.42 2.03</b>	<b>1.42 2.03</b>	<b>1.42 2.03</b>
6.43 6.59	<b>8.32 8.51</b>	7.16 7.33	<b>9.47 10.06</b>	<b>10.03 10.22</b>	<b>1.57 2.18</b>	<b>1.57 2.18</b>	<b>1.57 2.18</b>	<b>1.57 2.18</b>	<b>1.57 2.18</b>
6.59 7.15	<b>8.47 9.06</b>	7.29 7.46	<b>10.03 10.22</b>	<b>10.33 10.52</b>	<b>2.12 2.34</b>	<b>2.12 2.34</b>	<b>2.12 2.34</b>	<b>2.12 2.34</b>	<b>2.12 2.34</b>
7.13 7.30	<b>9.02 9.21</b>	7.48 8.05	<b>10.33 10.52</b>	<b>11.05 11.20</b>	<b>2.27 2.49</b>	<b>2.27 2.49</b>	<b>2.27 2.49</b>	<b>2.27 2.49</b>	<b>2.27 2.49</b>
7.30 7.47	<b>9.17 9.36</b>	8.03 8.20	<b>11.05 11.20</b>	<b>11.35 11.50</b>	<b>2.42 3.04</b>	<b>2.42 3.04</b>	<b>2.42 3.04</b>	<b>2.42 3.04</b>	<b>2.42 3.04</b>
7.42 7.59	<b>9.32 9.51</b>	8.16 8.33	<b>11.35 11.50</b>	<b>12.05 12.20</b>	<b>2.57 3.19</b>	<b>2.57 3.19</b>	<b>2.57 3.19</b>	<b>2.57 3.19</b>	<b>2.57 3.19</b>
7.54 8.12	<b>10.02 10.21</b>	8.35 8.53	<b>12.05 12.20</b>	<b>12.35 12.50</b>	<b>3.12 3.34</b>	<b>3.12 3.34</b>	<b>3.12 3.34</b>	<b>3.12 3.34</b>	<b>3.12 3.34</b>
8.12 8.30	<b>10.32 10.50</b>	8.46 9.04	<b>12.35 12.50</b>	<b>1.05 1.20</b>	<b>3.27 3.49</b>	<b>3.27 3.49</b>	<b>3.27 3.49</b>	<b>3.27 3.49</b>	<b>3.27 3.49</b>
8.28 8.48	<b>11.02 11.18</b>	8.59 9.17	<b>1.05 1.20</b>	<b>1.35 1.50</b>	<b>3.42 4.04</b>	<b>3.42 4.04</b>	<b>3.42 4.04</b>	<b>3.42 4.04</b>	<b>3.42 4.04</b>
8.40 9.00	<b>11.32 11.48</b>	9.14 9.33	<b>1.35 1.50</b>	<b>2.05 2.20</b>	<b>3.57 4.19</b>	<b>3.57 4.19</b>	<b>3.57 4.19</b>	<b>3.57 4.19</b>	<b>3.57 4.19</b>
8.55 9.15	12.13 12.27	9.29 9.48	<b>2.05 2.20</b>	<b>4.12 4.34</b>	<b>4.27 4.49</b>	<b>4.27 4.49</b>	<b>4.27 4.49</b>	<b>4.27 4.49</b>	<b>4.27 4.49</b>
9.14 9.34	12.35 12.49	9.44 10.03	<b>4.12 4.34</b>	<b>4.42 5.04</b>	<b>4.57 5.19</b>	<b>4.57 5.19</b>	<b>4.57 5.19</b>	<b>4.57 5.19</b>	<b>4.57 5.19</b>
9.30 9.50	1.05 1.19	9.59 10.18	<b>4.42 5.04</b>	<b>5.12 5.34</b>	<b>5.27 5.49</b>	<b>5.27 5.49</b>	<b>5.27 5.49</b>	<b>5.27 5.49</b>	<b>5.27 5.49</b>
9.45 10.05	1.45 1.59	10.14 10.35	<b>5.12 5.34</b>	<b>5.42 6.04</b>	<b>5.57 6.19</b>	<b>5.57 6.19</b>	<b>5.57 6.19</b>	<b>5.57 6.19</b>	<b>5.57 6.19</b>
10.00 10.21	2.15 2.29	10.29 10.50	<b>5.42 6.04</b>	<b>5.62 6.24</b>	<b>5.77 6.39</b>	<b>5.77 6.39</b>	<b>5.77 6.39</b>	<b>5.77 6.39</b>	<b>5.77 6.39</b>
10.15 10.36		10.44 11.05	<b>5.62 6.24</b>	<b>5.82 6.44</b>	<b>5.97 6.59</b>	<b>5.97 6.59</b>	<b>5.97 6.59</b>	<b>5.97 6.59</b>	<b>5.97 6.59</b>
10.31 10.52		10.59 11.20	<b>5.82 6.44</b>	<b>6.07 6.69</b>	<b>6.22 6.84</b>	<b>6.22 6.84</b>	<b>6.22 6.84</b>	<b>6.22 6.84</b>	<b>6.22 6.84</b>
10.46 11.07		11.14 11.35	<b>6.07 6.69</b>	<b>6.27 6.89</b>	<b>6.42 7.04</b>	<b>6.42 7.04</b>	<b>6.42 7.04</b>	<b>6.42 7.04</b>	<b>6.42 7.04</b>
11.01 11.23		11.29 11.50	<b>6.27 6.89</b>	<b>6.47 7.09</b>	<b>6.62 7.24</b>	<b>6.62 7.24</b>	<b>6.62 7.24</b>	<b>6.62 7.24</b>	<b>6.62 7.24</b>
11.16 11.38		11.44 12.06	<b>6.47 7.09</b>	<b>6.72 7.34</b>	<b>6.87 7.49</b>	<b>6.87 7.49</b>	<b>6.87 7.49</b>	<b>6.87 7.49</b>	<b>6.87 7.49</b>
11.32 11.54		11.59 12.21	<b>6.72 7.34</b>	<b>6.97 7.59</b>	<b>7.12 7.74</b>	<b>7.12 7.74</b>	<b>7.12 7.74</b>	<b>7.12 7.74</b>	<b>7.12 7.74</b>
11.49 12.11		12.14 12.37	<b>6.97 7.59</b>	<b>7.22 7.84</b>	<b>7.37 7.99</b>	<b>7.37 7.99</b>	<b>7.37 7.99</b>	<b>7.37 7.99</b>	<b>7.37 7.99</b>
12.04 12.26		12.29 12.52	<b>7.22 7.84</b>	<b>7.47 8.09</b>	<b>7.62 8.24</b>	<b>7.62 8.24</b>	<b>7.62 8.24</b>	<b>7.62 8.24</b>	<b>7.62 8.24</b>
12.19 12.41		12.49 1.12	<b>7.47 8.09</b>	<b>7.72 8.34</b>	<b>7.87 8.46</b>	<b>7.87 8.46</b>	<b>7.87 8.46</b>	<b>7.87 8.46</b>	<b>7.87 8.46</b>
12.33 12.55		12.59 1.22	<b>7.72 8.34</b>	<b>7.97 8.59</b>	<b>8.12 8.71</b>	<b>8.12 8.71</b>	<b>8.12 8.71</b>	<b>8.12 8.71</b>	<b>8.12 8.71</b>
12.48 1.10		1.17 1.40	<b>7.97 8.59</b>	<b>8.27 8.89</b>	<b>8.42 9.04</b>	<b>8.42 9.04</b>	<b>8.42 9.04</b>	<b>8.42 9.04</b>	<b>8.42 9.04</b>
1.03 1.25		1.32 1.56	<b>8.27 8.89</b>	<b>8.57 9.19</b>	<b>8.72 9.34</b>	<b>8.72 9.34</b>	<b>8.72 9.34</b>	<b>8.72 9.34</b>	<b>8.72 9.34</b>
1.18 1.40		1.47 2.11	<b>8.57 9.19</b>	<b>8.82 9.44</b>	<b>8.97 9.59</b>	<b>8.97 9.59</b>	<b>8.97 9.59</b>	<b>8.97 9.59</b>	<b>8.97 9.59</b>
1.33 1.55		2.03 2.27	<b>8.82 9.44</b>	<b>9.02 9.64</b>	<b>9.17 9.79</b>	<b>9.17 9.79</b>	<b>9.17 9.79</b>	<b>9.17 9.79</b>	<b>9.17 9.79</b>
1.48 2.10		2.18 2.42	<b>9.02 9.64</b>	<b>9.17 9.79</b>	<b>9.32 9.94</b>	<b>9.32 9.94</b>	<b>9.32 9.94</b>	<b>9.32 9.94</b>	<b>9.32 9.94</b>
2.04 2.26		2.33 2.57	<b>9.17 9.79</b>	<b>9.32 9.94</b>	<b>9.47 10.06</b>	<b>9.47 10.06</b>	<b>9.47 10.06</b>	<b>9.47 10.06</b>	<b>9.47 10.06</b>
2.19 2.41		2.48 3.12	<b>9.32 9.94</b>	<b>9.47 10.06</b>	<b>9.62 10.24</b>	<b>9.62 10.24</b>	<b>9.62 10.24</b>	<b>9.62 10.24</b>	<b>9.62 10.24</b>
2.33 2.55		3.03 3.27	<b>9.47 10.06</b>	<b>9.62 10.24</b>	<b>9.77 10.42</b>	<b>9.77 10.42</b>	<b>9.77 10.42</b>	<b>9.77 10.42</b>	<b>9.77 10.42</b>
2.48 3.10		3.18 3.42	<b>9.62 10.24</b>	<b>9.77 10.42</b>	<b>9.92 10.57</b>	<b>9.92 10.57</b>	<b>9.92 10.57</b>	<b>9.92 10.57</b>	<b>9.92 10.57</b>
3.04 3.26		3.35 3.59	<b>9.77 10.42</b>	<b>9.92 10.57</b>	<b>10.07 11.19</b>	<b>10.07 11.19</b>	<b>10.07 11.19</b>	<b>10.07 11.19</b>	<b>10.07 11.19</b>
3.20 3.43		3.54 4.18	<b>9.92 10.57</b>	<b>10.07 11.19</b>	<b>10.22 11.34</b>	<b>10.22 11.34</b>	<b>10.22 11.34</b>	<b>10.22 11.34</b>	<b>10.22 11.34</b>
3.34 3.57		4.05 4.29	<b>10.07 11.19</b>	<b>10.22 11.34</b>	<b>10.37 11.49</b>	<b>10.37 11.49</b>	<b>10.37 11.49</b>	<b>10.37 11.49</b>	<b>10.37 11.49</b>
3.48 4.11		4.20 4.44	<b>10.22 11.34</b>	<b>10.37 11.49</b>	<b>10.52 12.04</b>	<b>10.52 12.04</b>	<b>10.52 12.04</b>	<b>10.52 12.04</b>	<b>10.52 12.04</b>
4.00 4.23		4.35 4.59	<b>10.37 11.49</b>	<b>10.52 12.04</b>	<b>1.07 1.23</b>	<b>1.07 1.23</b>	<b>1.07 1.23</b>	<b>1.07 1.23</b>	<b>1.07 1.23</b>
4.12 4.35		4.54 5.18	<b>10.52 12.04</b>	<b>1.07 1.23</b>	<b>1.50 2.04</b>	<b>1.50 2.04</b>	<b>1.50 2.04</b>	<b>1.50 2.04</b>	<b>1.50 2.04</b>
4.24 4.47		5.03 5.26	<b>1.07 1.23</b>	<b>1.50 2.04</b>	<b>2.17 2.31</b>	<b>2.17 2.31</b>	<b>2.17 2.31</b>	<b>2.17 2.31</b>	<b>2.17 2.31</b>
4.36 4.59		5.17 5.40	<b>1.50 2.04</b>	<b>2.17 2.31</b>					
4.48 5.11		5.38 6.01	<b>2.17 2.31</b>						
5.00 5.23		5.47 6.10							
5.12 5.35		6.02 6.25							
5.24 5.47		6.17 6.40							
5.36 5.59		6.32 6.54							
5.48 6.10		6.47 7.09							
6.00 6.22		7.02 7.24							
6.12 6.34		7.17 7.39							
6.24 6.46		7.32 7.52							
6.36 6.57		7.47 8.07							
6.48 7.09		8.02 8.22							
7.01 7.22		8.17 8.37							
CONTINUED ...		CONTINUED ...							

# 119 Metrotown Station

From Edmonds Station via 18 Ave, Griffiths, Edmonds St, Kingsway, McKay, Central Blvd to Metrotown Station.

Edmonds Station Bay 3	Metrotown Station (E)	Edmonds Station Bay 3	Metrotown Station (E)	Edmonds Station Bay 3	Metrotown Station (E)	Edmonds Station Bay 3	Metrotown Station (E)	Edmonds Station Bay 3	Metrotown Station (E)
MON TO FRI	MON TO FRI	SATURDAY	SATURDAY	SUN & HOL	SUN & HOL	SUN & HOL	SUN & HOL	SUN & HOL	SUN & HOL
5.27 5.45	... CONTINUED	5.30 5.45	... CONTINUED	... CONTINUED	... CONTINUED	... CONTINUED	... CONTINUED	... CONTINUED	... CONTINUED
5.50 6.08	<b>7.29 7.52</b>	6.00 6.16	<b>7.29 7.52</b>	<b>12.54 1.21</b>	<b>12.54 1.21</b>	<b>12.54 1.21</b>	<b>12.54 1.21</b>	<b>12.54 1.21</b>	<b>12.54 1.21</b>
6.05 6.23	<b>7.45 8.08</b>	6.21 6.37	<b>7.45 8.08</b>	<b>1.09 1.35</b>	<b>1.09 1.35</b>	<b>1.09 1.35</b>	<b>1.09 1.35</b>	<b>1.09 1.35</b>	<b>1.09 1.35</b>
6.19 6.37	<b>8.00 8.22</b>	6.42 6.58	<b>8.00 8.22</b>	<b>1.24 1.50</b>	<b>1.24 1.50</b>	<b>1.24 1.50</b>	<b>1.24 1.50</b>	<b>1.24 1.50</b>	<b>1.24 1.50</b>
6.34 6.54	<b>8.15 8.37</b>	7.03 7.21	<b>8.15 8.37</b>	<b>1.39 2.05</b>	<b>1.39 2.05</b>	<b>1.39 2.05</b>	<b>1.39 2.05</b>	<b>1.39 2.05</b>	<b>1.39 2.05</b>
6.50 7.10	<b>8.30 8.50</b>	7.25 7.43	<b>8.30 8.50</b>	<b>1.54 2.20</b>	<b>1.54 2.20</b>	<b>1.54 2.20</b>	<b>1.54 2.20</b>	<b>1.54 2.20</b>	<b>1.54 2.20</b>
7.05 7.25	<b>8.45 9.05</b>	7.38 7.58	<b>8.45 9.05</b>	<b>2.09 2.35</b>	<b>2.09 2.35</b>	<b>2.09 2.35</b>	<b>2.09 2.35</b>	<b>2.09 2.35</b>	<b>2.09 2.35</b>
7.21 7.42	<b>9.00 9.20</b>	7.51 8.11	<b>9.00 9.20</b>	<b>2.24 2.50</b>	<b>2.24 2.50</b>	<b>2.24 2.50</b>	<b>2.24 2.50</b>	<b>2.24 2.50</b>	<b>2.24 2.50</b>
7.35 7.56	<b>9.15 9.35</b>	8.10 8.30	<b>9.15 9.35</b>	<b>2.39 3.05</b>	<b>2.39 3.05</b>	<b>2.39 3.05</b>	<b>2.39 3.05</b>	<b>2.39 3.05</b>	<b>2.39 3.05</b>
7.53 8.16	<b>9.30 9.50</b>	8.25 8.46	<b>9.30 9.50</b>	<b>2.54 3.20</b>	<b>2.54 3.20</b>	<b>2.54 3.20</b>	<b>2.54 3.20</b>	<b>2.54 3.20</b>	<b>2.54 3.20</b>
8.09 8.32	<b>9.45 10.05</b>	8.40 9.01	<b>9.45 10.05</b>	<b>3.09 3.35</b>	<b>3.09 3.35</b>	<b>3.09 3.35</b>	<b>3.09 3.35</b>	<b>3.09 3.35</b>	<b>3.09 3.35</b>

# 123 Brentwood Station

From New Westminster Station via McNeely, Carnarvon, 8 St, Canada Way, Willingdon to Brentwood Station.

New Westminster Station Bay 4 8 St at 5 Ave #51429 (E) Brentwood Station (E)	New Westminster Station Bay 4 8 St at 5 Ave #51429 (E) Brentwood Station (E)	New Westminster Station Bay 4 8 St at 5 Ave #51429 (E) Brentwood Station (E)	New Westminster Station Bay 4 8 St at 5 Ave #51429 (E) Brentwood Station (E)	MON TO FRI	MON TO FRI	SATURDAY	SUN & HOL				
				MON TO FRI	MON TO FRI	SATURDAY	SUN & HOL				
-	-	5.42*	...	CONTINUED	...	CONTINUED	...	CONTINUED			
5.28	5.31	6.00	5.17	5.22	6.00	1.00	1.04	1.39	9.00	9.03	9.32
5.55	5.58	6.27	5.23	5.30	-	1.15	1.19	1.54	9.15	9.18	9.48
6.10	6.13	6.43	5.32	5.37	6.12	1.30	1.34	2.09	9.30	9.33	10.03
6.26	6.29	6.59	5.39	5.45	-	1.45	1.49	2.24	9.45	9.48	10.18
6.40	6.43	7.14	5.44	5.49	6.24	2.00	2.04	2.34	10.00	10.04	10.34
6.53	6.57	7.28	5.55	6.01	-	2.15	2.19	2.59	10.15	10.19	10.49
7.05	7.09	7.43	6.06	6.10	6.44	2.30	2.34	3.09	10.30	10.34	11.04
7.17	7.21	7.55	6.09	6.15	-	2.45	2.49	3.24	10.45	10.49	11.19
7.29	7.33	8.07	6.22	6.26	7.00	3.00	3.04	3.39	11.00	11.04	11.34
7.41	7.45	8.21	6.24	6.30	-	3.15	3.19	3.54	11.15	11.19	11.49
7.53	7.57	8.34	6.35	6.39	7.11	3.30	3.34	4.09	11.30	11.34	12.05
8.08	8.13	8.50	6.39	6.45	-	3.45	3.49	4.24	11.45	11.49	12.20
8.23	8.28	9.06	6.48	6.52	7.24	4.00	4.04	4.39	12.00	12.04	12.36
8.38	8.43	9.19	6.54	7.00	-	4.15	4.19	4.54	12.15	12.19	12.51
8.53	8.57	9.33	7.04	7.08	7.40	4.30	4.34	5.09	12.30	12.34	1.06
9.08	9.12	9.46	7.21	7.25	7.57	4.45	4.49	5.24	12.45	12.49	1.21
9.23	9.27	10.01	7.37	7.41	8.09	5.00	5.04	5.37	1.00	1.04	1.36
9.38	9.42	10.16	7.52	7.56	8.24	5.15	5.19	5.52	1.15	1.19	1.51
9.53	9.57	10.31	8.07	8.11	8.39	5.30	5.34	6.07	1.30	1.34	2.06
10.08	10.12	10.46	8.23	8.27	8.55	5.45	5.49	6.22	1.45	1.49	2.21
10.23	10.27	11.01	8.37	8.41	9.09	6.00	6.04	6.35	2.00	2.04	2.37
10.38	10.42	11.16	8.52	8.56	9.24	6.15	6.19	6.50	2.15	2.19	2.52
10.53	10.57	11.31	9.04	9.08	9.36	6.30	6.34	7.05	2.30	2.34	3.07
11.08	11.12	11.46	9.37	9.41	10.09	6.45	6.49	7.20	2.45	2.49	3.22
11.23	11.27	12.01	10.12	10.16	10.44	7.00	7.04	7.33	3.00	3.04	3.37
11.38	11.42	12.16	10.46	10.49	11.17	7.15	7.19	7.48	3.15	3.19	3.52
11.53	11.57	12.31	11.26	11.29	11.55	7.30	7.34	8.03	3.30	3.34	4.07
12.08	12.12	12.46	12.01	12.04	12.30	7.45	7.49	8.18	3.45	3.49	4.22
12.23	12.27	1.01	12.34	12.37	1.03	8.00	8.04	8.32	4.00	4.04	4.37
12.38	12.42	1.16	1.09	1.12	1.33	8.15	8.19	8.47	4.15	4.19	4.52
12.53	12.57	1.31	1.42	1.45	2.06	8.30	8.34	9.02	4.30	4.34	5.06
1.08	1.12	1.46	2.12	2.15	2.36	8.45	8.49	9.17	4.45	4.49	5.21
1.23	1.27	2.01	9.00	9.04	9.32	9.00	9.04	9.32	5.00	5.04	5.34
1.36	1.40	2.15	9.15	9.19	9.47	9.15	9.19	9.47	5.15	5.19	5.49
1.53	1.57	2.32	9.35	9.39	10.07	9.35	9.39	10.07	5.30	5.34	6.04
2.08	2.12	2.49	10.05	10.09	10.37	10.05	10.09	10.37	5.45	5.49	6.19
2.23	2.27	3.04	7.10	7.13	7.39	10.35	10.39	11.07	6.00	6.04	6.34
2.35	2.40	3.17	7.40	7.43	8.10	11.05	11.09	11.37	6.15	6.19	6.49
2.48	2.53	3.30	8.00	8.03	8.32	11.37	11.41	12.09	6.30	6.34	7.02
3.00	3.05	3.46	8.15	8.18	8.47	12.07	12.10	12.34	6.45	6.49	7.17
3.08	3.16	-	8.30	8.33	9.02	12.35	12.38	1.02	7.00	7.04	7.32
3.16	3.21	4.02	8.45	8.48	9.17	1.10	1.13	1.35	7.15	7.19	7.47
3.23	3.31	-	9.00	9.03	9.32	1.53	1.56	2.18	7.30	7.34	8.02
3.31	3.36	4.17	9.15	9.18	9.47	-	-	-	7.45	7.49	8.17
3.38	3.46	-	9.30	9.34	10.04	-	-	-	8.00	8.04	8.32
3.46	3.51	4.32	9.45	9.49	10.19	-	-	-	8.15	8.19	8.47
3.53	4.01	-	10.00	10.04	10.35	-	-	-	8.30	8.34	9.02
3.59	4.04	4.45	10.15	10.19	10.50	-	-	-	8.45	8.49	9.17
4.08	4.16	-	10.30	10.34	11.05	-	-	-	9.00	9.04	9.32
4.16	4.21	5.04	10.45	10.49	11.20	SUN & HOL	SUN & HOL	SUN & HOL	9.30	9.34	10.02
4.23	4.31	-	11.00	11.04	11.35	5.45	5.48	6.13	10.00	10.03	10.32
4.30	4.35	5.18	11.15	11.19	11.50	6.15	6.18	6.43	10.30	10.33	11.02
4.38	4.46	-	11.30	11.34	12.06	6.45	6.48	7.13	11.00	11.03	11.26
4.45	4.50	5.33	11.45	11.49	12.21	7.15	7.18	7.43	11.30	11.33	11.56
4.53	5.01	-	12.00	12.04	12.39	7.45	7.48	8.14	12.00	12.03	12.26
5.02	5.07	5.45	12.15	12.19	12.54	8.15	8.18	8.44	12.30	12.33	12.56
5.08	5.16	-	12.45	12.49	1.24	8.45	8.48	9.15	1.00	1.03	1.26
CONTINUED ...	CONTINUED ...	CONTINUED ...	CONTINUED ...	CONTINUED ...	CONTINUED ...	CONTINUED ...	CONTINUED ...	CONTINUED ...	CONTINUED ...	CONTINUED ...	CONTINUED ...

\* Trip starts from Canada Way at 12 Ave 20 minutes earlier.

# 123 New Westminster Station

From Brentwood Station via Willingdon, Canada Way, 8 St, Columbia St to New Westminster Station.

Brentwood Station Bay 7 8 St at 8 Ave #51417 (E) New Westminster Station (E)	Brentwood Station Bay 7 8 St at 8 Ave #51417 (E) New Westminster Station (E)	Brentwood Station Bay 7 8 St at 8 Ave #51417 (E) New Westminster Station (E)	Brentwood Station Bay 7 8 St at 8 Ave #51417 (E) New Westminster Station (E)	Brentwood Station Bay 7 8 St at 8 Ave #51417 (E) New Westminster Station (E)	MON TO FRI	MON TO FRI	SATURDAY	SUN & HOL			
					MON TO FRI	MON TO FRI	SATURDAY	SUN & HOL			
4.40	5.00	5.05	...	CONTINUED	...	CONTINUED	...	CONTINUED			
5.04	5.24	5.29	5.17	5.53	6.01	12.05	12.35	12.42	9.49	10.13	10.19
5.27	5.47	5.52	5.31	6.07	6.15	12.20	12.50	12.57	10.04	10.29	10.35
5.41	6.03	6.09	5.31	6.07	6.15	12.35	1.05	1.12	10.19	10.44	10.50
5.53	6.15	6.21	-	6.09	6.17	12.50	1.20	1.27	10.34	10.59	11.05
6.13	6.37	6.43	5.46	6.22	6.30	1.05	1.35	1.42	10.49	11.14	11.20
6.28	6.52	6.58	-	6.23	6.31	1.20	1.50	1.57	11.04	11.30	11.36
6.43	7.09	7.15	5.58	6.31	6.38	1.35	2.05	2.12	11.19	11.45	11.51
6.58	7.24	7.30	-	6.38	6.46	1.50	2.20	2.27	11.34	12.00	12.06
7.12	7.39	7.46	6.10	6.41	6.48	2.05	2.35	2.42	11.49	12.15	12.21
7.28	7.55	8.02	-	6.52	7.00	2.20	2.50	2.57	12.04	12.30	12.36
7.43	8.13	8.20	6.25	6.56	7.03	2.35	3.05	3.12	12.19	12.45	12.51
7.57	8.28	8.35	-	7.07	7.15	2.50	3.20	3.27	12.34	1.01	1.07
8.13	8.45	8.52	6.40	7.10	7.16	3.08	3.38	3.45	12.49	1.16	1.22
8.28	8.59	9.06	6.55	7.20	7.26	3.23	3.53	4.00	1.04	1.31	1.37
8.41	9.11	9.18	7.10	7.35	7.41	3.38	4.08	4.15	1.19	1.46	1.52
8.56	9.26	9.33	7.21	7.46	7.52	3.53	4.23	4.30	1.34	2.01	2.08
9.09	9.37	9.44	7.36	8.01	8.07	4.08	4.38	4.45	1.49	2.16	2.23
9.24	9.52	9.59	7.52	8.17	8.23	4.23	4.53	5.00	2.04	2.31	2.38
9.41	10.09	10.16	8.07	8.31	8.37	4.38	5.08	5.15	2.19	2.46	2.53
9.55	10.23	10.30	8.21	8.45	8.51	4.53	5.23	5.30	2.34	3.01	3.08
10.09	10.37	10.44	8.35	8.59	9.05	5.08	5.36	5.43	2.49	3.16	3.23
10.24	10.52	10.59	8.50	9.14	9.20	5.23	5.51	5.58	3.06	3.33	3.40
10.39	11.07	11.14	9.05	9.28	9.33	5.38	6.05	6.11	3.21	3.48	3.55
10.54	11.22	11.29	9.20	9.43	9.48	5.53	6.20	6.26	3.36	4.03	4.10
11.09	11.37	11.44	9.46	10.09	10.14	6.05	6.32	6.38	3.51	4.18	4.25
11.23	11.51	11.58	10.20	10.42	10.47	6.20	6.47	6.53	4.06	4.33	4.40
11.38	12.06	12.13	10.54	11.16	11.21	6.35	7.02	7.08	4.21	4.48	4.55
11.53	12.21	12.28	11.27	11.46	11.51	6.50	7.17	7.23	4.36	5.03	5.10
12.08	12.36	12.43	12.05	12.24	12.29	7.05	7.32	7.38	4.51	5.18	5.25
12.24	12.52	12.59	12.40	12.59	1.04	7.20	7.47	7.53	5.06	5.33	5.39
12.39	1.07	1.14	1.13	1.32	1.37	7.35	8.00	8.05	5.21	5.48	5.54
12.54	1.22	1.29	1.43	2.02	2.07	7.50	8.15	8.20	5.36	6.02	6.08
1.09	1.39	1.46	8.05	8.30	8.35	8.20	8.45	8.50	5.51	6.17	6.23
1.24	1.54	2.01	8.20	8.45	8.50	6.04	6.30	6.36	6.04	6.30	6.36
1.39	2.09	2.16	8.35	9.00	9.05	6.19	6.45	6.51	6.19	6.45	6.51
1.54	2.24	2.31	8.50	9.15	9.20	6.34	6.59	7.05	6.34	6.59	7.05
2.09	2.40	2.47	9.05	9.30	9.35	6.49	7.14	7.20	6.49	7.14	7.20
2.24	2.55	3.02	9.20	9.45	9.50	7.04	7.29	7.35	7.04	7.29	7.35
2.40	3.14	3.22	9.50	10.15	10.20	7.19	7.44	7.50	7.19	7.44	7.50
-	3.24	3.32	6.38	7.00	7.05	10.20	10.44	10.49	7.34	7.59	8.05
2.54	3.28	3.36	7.07	7.29	7.34	10.50	11.14	11.19	7.49	8.14	8.20
-	3.39										



## 128 Braid Station

From 22nd Street Station via 7 Ave, 23 St, 8 Ave, Braid St, Rousseau, access road to Braid Station.

22nd Street Station Bay 8 8 Ave at 6 St (E) #61737 Braid Station (E)			22nd Street Station Bay 8 8 Ave at 6 St (E) #61737 Braid Station (E)			22nd Street Station Bay 8 8 Ave at 6 St (E) #61737 Braid Station (E)		
MONDAY TO FRIDAY			SATURDAY			SUNDAY & HOLIDAYS		
5.42	5.50	6.01	5.55	6.02	6.12	8.55	9.03	9.14
6.03	6.12	6.23	6.25	6.32	6.42	9.25	9.33	9.44
6.18	6.27	6.38	6.55	7.03	7.13	9.55	10.04	10.15
6.33	6.42	6.53	7.25	7.33	7.44	10.25	10.34	10.45
6.48	6.57	7.08	7.55	8.04	8.15	10.55	11.04	11.15
7.03	7.12	7.23	8.25	8.34	8.45	11.25	11.34	11.46
7.18	7.27	7.38	8.55	9.04	9.15	11.55	12.05	12.17
7.35	7.45	7.58	9.25	9.34	9.46	12.25	12.35	12.47
7.48	7.58	8.11	9.55	10.04	10.16	12.55	1.05	1.17
8.03	8.13	8.26	10.25	10.34	10.46	1.25	1.35	1.47
8.12	8.22	8.35	10.55	11.05	11.17	1.55	2.05	2.17
8.18	8.28	8.41	11.25	11.35	11.47	2.25	2.35	2.47
8.33	8.43	8.56	11.55	12.05	12.17	2.55	3.04	3.16
8.51	9.01	9.13	12.24	12.34	12.46	3.25	3.34	3.46
9.05	9.14	9.26	12.55	1.05	1.17	3.55	4.05	4.18
9.19	9.28	9.40	1.25	1.35	1.48	4.25	4.35	4.48
9.33	9.42	9.54	1.55	2.05	2.18	4.55	5.05	5.17
9.56	10.05	10.17	2.25	2.35	2.48	5.25	5.35	5.47
10.16	10.25	10.37	2.55	3.05	3.17	5.55	6.04	6.16
10.36	10.45	10.57	3.25	3.35	3.47	6.25	6.34	6.45
10.56	11.05	11.17	3.55	4.05	4.17	6.55	7.04	7.15
11.16	11.25	11.37	4.25	4.35	4.47	7.25	7.34	7.45
11.36	11.45	11.57	4.55	5.05	5.17	7.55	8.03	8.14
11.56	12.05	12.17	5.25	5.35	5.47	8.25	8.33	8.44
12.16	12.25	12.37	5.55	6.04	6.16	8.55	9.03	9.14
12.36	12.45	12.57	6.25	6.34	6.46	9.31	9.39	9.50
12.56	1.05	1.17	6.55	7.04	7.16	10.07	10.15	10.25
1.16	1.25	1.37	7.25	7.34	7.46	11.07	11.15	11.25
1.36	1.45	1.57	7.55	8.04	8.15	12.07	12.15	12.25
1.56	2.05	2.17	8.25	8.34	8.45			
2.16	2.27	2.40	8.55	9.04	9.15			
2.34	2.45	2.59	9.30	9.39	9.50			
2.52	3.04	3.20	10.30	10.39	10.50			
3.03	3.17	3.34	11.30	11.38	11.48			
3.20	3.34	3.51	12.51	12.59	1.09			
3.35	3.48	4.04	1.51	1.59	2.09			
3.48	4.01	4.17						
4.05	4.18	4.34						
4.20	4.33	4.49						
4.35	4.48	5.04						
4.50	5.03	5.19						
5.05	5.17	5.32						
5.20	5.32	5.47						
5.39	5.50	6.05						
5.57	6.08	6.22						
6.20	6.30	6.42						
6.50	6.59	7.11						
7.23	7.32	7.43						
7.53	8.01	8.12						
8.23	8.31	8.42						
8.57	9.05	9.16						
9.37	9.45	9.56						
10.32	10.40	10.51						
11.31	11.39	11.50						
12.30	12.37	12.46						
12.57	1.04	1.13						
1.38	1.44	1.53						

## 128 22nd Street Station

From Braid Station via access road, Rousseau, Braid St, 8 Ave, 23 St, 7 Ave to 22nd Street Station.

Braid Station Bay 6 8 Ave at 8 St (E) #52304 22nd Street Station (E)			Braid Station Bay 6 8 Ave at 8 St (E) #52304 22nd Street Station (E)			Braid Station Bay 6 8 Ave at 8 St (E) #52304 22nd Street Station (E)		
MONDAY TO FRIDAY			SATURDAY			SUNDAY & HOLIDAYS		
-	5.28	5.37	5.55	6.05	6.12	8.25	8.36	8.44
5.45	5.56	6.04	6.23	6.33	6.40	8.55	9.06	9.14
6.09	6.20	6.28	6.55	7.05	7.12	9.25	9.36	9.44
6.30	6.41	6.50	7.25	7.35	7.43	9.55	10.07	10.16
6.45	6.57	7.06	7.55	8.06	8.14	10.25	10.37	10.46
7.00	7.12	7.21	8.25	8.36	8.44	10.55	11.07	11.16
7.15	7.28	7.37	8.55	9.06	9.15	11.25	11.38	11.47
7.30	7.43	7.53	9.25	9.36	9.45	11.55	12.08	12.17
7.45	7.58	8.08	9.55	10.06	10.15	12.25	12.38	12.48
8.03	8.17	8.27	10.25	10.37	10.46	12.55	1.08	1.18
8.16	8.31	8.42	10.55	11.07	11.16	1.25	1.38	1.48
8.31	8.46	8.58	11.25	11.37	11.46	1.55	2.08	2.18
8.40	8.55	9.07	11.55	12.08	12.17	2.25	2.38	2.47
8.49	9.03	9.13	12.25	12.38	12.47	2.55	3.08	3.17
9.01	9.12	9.21	12.55	1.08	1.17	3.25	3.38	3.47
9.18	9.29	9.38	1.25	1.38	1.47	3.55	4.08	4.17
9.31	9.42	9.51	1.55	2.08	2.17	4.25	4.37	4.46
9.46	9.57	10.06	2.25	2.38	2.47	4.55	5.07	5.16
10.05	10.16	10.25	2.55	3.08	3.17	5.25	5.36	5.45
10.25	10.36	10.45	3.25	3.38	3.47	5.55	6.06	6.14
10.45	10.56	11.05	3.55	4.08	4.17	6.25	6.36	6.44
11.05	11.16	11.25	4.25	4.38	4.47	6.55	7.06	7.14
11.25	11.36	11.45	4.55	5.07	5.16	7.25	7.36	7.44
11.45	11.56	12.05	5.25	5.37	5.46	7.55	8.06	8.14
12.05	12.16	12.25	5.55	6.07	6.16	8.25	8.35	8.43
12.25	12.36	12.45	6.25	6.37	6.46	8.55	9.05	9.13
12.45	12.56	1.05	6.55	7.07	7.16	9.25	9.35	9.42
1.05	1.16	1.25	7.25	7.36	7.44	10.30	10.39	10.46
1.25	1.36	1.45	7.55	8.06	8.14	11.30	11.39	11.46
1.45	1.56	2.05	8.25	8.36	8.44	12.30	12.39	12.46
2.05	2.18	2.27	8.55	9.06	9.14			
2.25	2.38	2.47	9.25	9.36	9.44			
2.45	2.58	3.07	10.10	10.20	10.28			
3.07	3.22	3.33	11.03	11.13	11.21			
3.25	3.40	3.51	12.14	12.24	12.31			
3.39	3.53	4.03	1.29	1.39	1.46			
3.56	4.10	4.20						
4.10	4.24	4.34						
4.25	4.39	4.49						
4.40	4.54	5.04						
4.54	5.08	5.18						
5.10	5.24	5.34						
5.25	5.38	5.47						
5.40	5.53	6.02						
5.55	6.08	6.17						
6.11	6.24	6.33						
6.29	6.42	6.51						
6.51	7.02	7.10						
7.16	7.27	7.35						
7.48	7.59	8.07						
8.18	8.28	8.36						
8.48	8.58	9.06						
9.29	9.39	9.47						
10.09	10.18	10.25						
11.09	11.18	11.25						
12.09	12.17	12.24						
1.18	1.26	1.33						

## 129 Holdom Station

From Patterson Station via Beresford, Patterson, Grange, Barker, Sardis, Patterson, Moscrop, Smith, Kincaid, Sanderson, Gilmore Way, Gilmore Diversion, Gilmore Ave (Gilmore Station), Hastings, Holdom to Holdom Station then continues as 133 Edmonds Station.

Patterson Station Bay 1	Gilmore at Dawson #52730	Holdom Station (E)	Patterson Station Bay 1	Gilmore at Dawson #52730	Holdom Station (E)	Patterson Station Bay 1	Gilmore at Dawson #52730	Holdom Station (E)
MONDAY TO FRIDAY			SATURDAY			SUNDAY & HOLIDAYS		
5.31	5.45	6.02	6.01*	6.16	6.31	7.00*	7.15	7.30
5.59	6.13	6.30	6.26	6.41	6.56	7.30*	7.45	8.00
6.19	6.35	6.52	6.55	7.10	7.26	7.59	8.14	8.30
6.34	6.50	7.07	7.27	7.42	7.59	8.29	8.44	9.00
6.51	7.08	7.26	7.51	8.06	8.23	8.59	9.14	9.30
7.05	7.22	7.41	8.31	8.46	9.04	9.29	9.44	10.00
7.18	7.36	7.55	9.01	9.17	9.36	9.59	10.14	10.32
7.33	7.52	8.12	9.31	9.48	10.08	10.29	10.44	11.02
7.51	8.10	8.30	10.02	10.19	10.40	11.02	11.18	11.36
8.04	8.23	8.45	10.31	10.49	11.10	11.29	11.45	12.03
8.19	8.38	9.00	11.01	11.19	11.40	12.00	12.16	12.35
8.36	8.55	9.16	11.30	11.47	12.08	12.30	12.46	1.05
8.54	9.13	9.32	12.00	12.17	12.39	1.01	1.17	1.36
9.11	9.30	9.49	12.29	12.46	1.08	1.32	1.48	2.07
9.28	9.47	10.06	12.59	1.16	1.38	2.04	2.20	2.39
9.59	10.17	10.36	1.29	1.46	2.08	2.34	2.50	3.09
10.31	10.48	11.07	2.01	2.19	2.41	3.05	3.21	3.40
10.59	11.16	11.35	2.31	2.49	3.11	3.38	3.54	4.13
11.28	11.46	12.06	3.02	3.20	3.42	4.06	4.22	4.41
11.59	12.17	12.37	3.32	3.50	4.12	4.37	4.53	5.12
12.29	12.47	1.07	4.02	4.20	4.42	5.08	5.24	5.43
12.57	1.16	1.37	4.30	4.47	5.08	5.35	5.51	6.10
1.33	1.52	2.13	5.01	5.18	5.39	6.03	6.19	6.37
2.03	2.22	2.44	5.29	5.46	6.07	6.33	6.49	7.07
2.33	2.52	3.14	6.00	6.16	6.35	6.59	7.15	7.33
3.03	3.23	3.45	6.31	6.47	7.06	7.30	7.46	8.03
3.16	3.36	3.58	7.00	7.16	7.35	8.01	8.17	8.34
3.34	3.54	4.16	7.26	7.42	8.01	8.31	8.45	9.01
3.47	4.07	4.29	8.00	8.16	8.35	9.00	9.14	9.30
4.03	4.23	4.45	8.35	8.51	9.10	9.30	9.44	10.00
4.19	4.39	5.01	9.04	9.20	9.38	9.59	10.13	10.29
4.34	4.55	5.17	9.34	9.50	10.08	10.28	10.43	10.58
4.49	5.10	5.32	10.03	10.19	10.35	10.58	11.13	11.28
5.06	5.27	5.49	10.28	10.44	11.00	12.00	12.15	12.30
5.20	5.41	6.02	11.01	11.16	11.32			
5.35	5.54	6.15	11.59	12.14	12.30			
5.56	6.15	6.36						
6.05	6.23	6.43						
6.32	6.50	7.10						
7.00	7.18	7.37						
7.34	7.52	8.11						
8.02	8.18	8.35						
8.33	8.48	9.05						
9.00	9.15	9.31						
9.30	9.45	10.01						
10.00	10.15	10.30						
10.31	10.46	11.01						
11.00	11.15	11.30						
12.00	12.15	12.30						

\* Trip starts 3 minutes earlier from Bay 6 at Metrotown Station.  
Routes via Central Blvd, Willingdon, Beresford, Patterson then regular route.

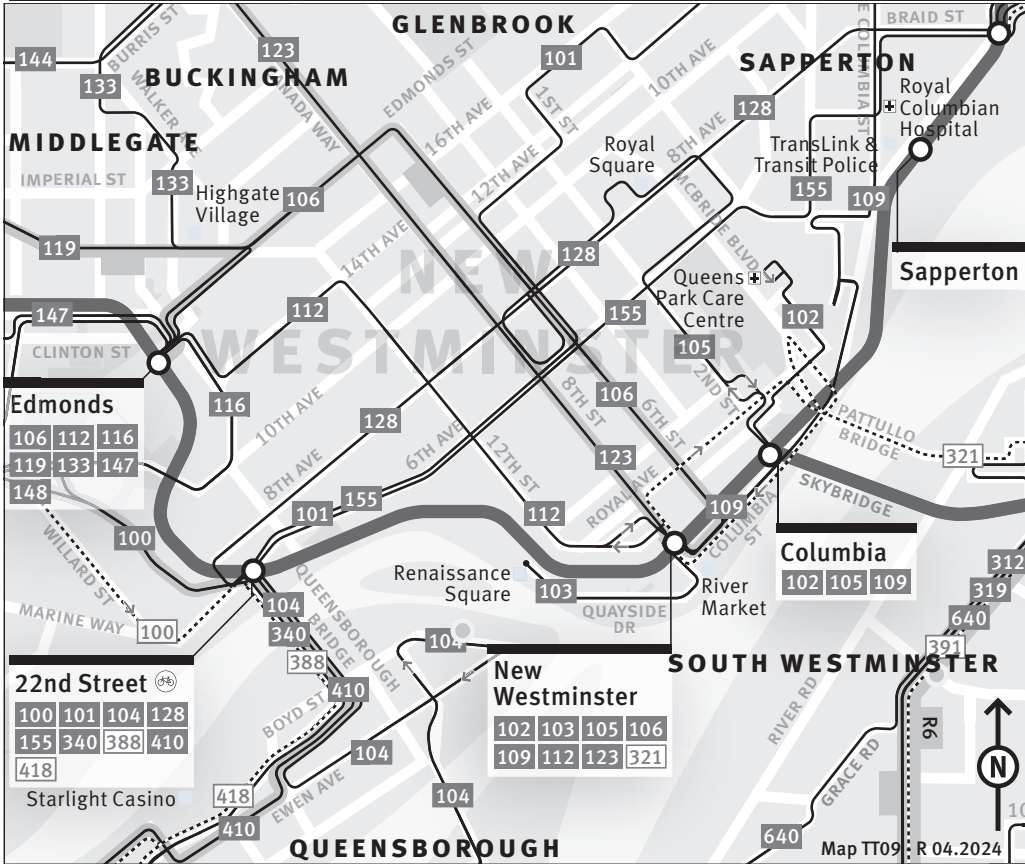
## 129 Patterson Station

Arrives as 133 Holdom Station. Continues as 129 Patterson Station via Holdom, Hastings, Gilmore Ave (Gilmore Station), Gilmore Diversion, Gilmore Way, Sanderson, Kincaid, Smith, Moscrop, Patterson, Sardis, Barker, Grange, Patterson to Patterson Station.

Holdom Station #58342	Gilmore Station Bay 2	Patterson Station (E)	Holdom Station #58342	Gilmore Station Bay 2	Patterson Station (E)	Holdom Station #58342	Gilmore Station Bay 2	Patterson Station (E)
MONDAY TO FRIDAY			SATURDAY			SUNDAY & HOLIDAYS		
6.03	6.21	6.41	6.37	6.53	7.12	7.35	7.51	8.08
6.13	6.31	6.51	7.09	7.25	7.44	8.11	8.27	8.44
6.28	6.46	7.06	7.41	7.57	8.16	8.42	8.58	9.16
6.43	7.01	7.21	8.16	8.34	8.55	9.13	9.31	9.50
7.00	7.19	7.39	8.44	9.02	9.23	9.43	10.01	10.20
7.13	7.32	7.52	9.15	9.35	9.57	10.14	10.33	10.54
7.29	7.48	8.08	9.43	10.03	10.25	10.44	11.03	11.24
7.46	8.07	8.27	10.13	10.33	10.55	11.14	11.33	11.53
8.01	8.23	8.44	10.43	11.03	11.25	11.45	12.04	12.24
8.18	8.42	9.03	11.13	11.34	11.54	12.16	12.35	12.55
8.33	8.57	9.18	11.43	12.04	12.24	12.48	1.07	1.27
8.48	9.12	9.33	12.12	12.34	12.54	1.18	1.38	1.59
9.03	9.24	9.45	12.42	1.04	1.24	1.48	2.08	2.29
9.19	9.40	10.01	1.12	1.35	1.56	2.18	2.39	3.00
9.35	9.56	10.17	1.42	2.05	2.26	2.51	3.12	3.33
10.06	10.27	10.48	2.13	2.36	2.57	3.20	3.40	4.01
10.36	10.57	11.18	2.43	3.06	3.27	3.51	4.11	4.32
11.08	11.29	11.50	3.13	3.36	3.57	4.23	4.43	5.03
11.38	11.59	12.20	3.42	4.04	4.25	4.50	5.10	5.30
12.09	12.30	12.51	4.13	4.35	4.56	5.20	5.38	5.58
12.39	1.01	1.22	4.42	5.03	5.24	5.50	6.08	6.28
1.09	1.31	1.52	5.13	5.34	5.55	6.18	6.36	6.54
1.40	2.02	2.23	5.45	6.05	6.26	6.49	7.07	7.25
2.10	2.33	2.55	6.14	6.34	6.55	7.20	7.38	7.56
2.40	3.03	3.25	6.40	7.00	7.21	7.50	8.08	8.26
2.52	3.15	3.37	7.18	7.37	7.55	8.20	8.37	8.55
3.03	3.27	3.50	7.53	8.12	8.30	8.50	9.06	9.24
3.23	3.47	4.10	8.24	8.41	8.59	9.20	9.36	9.54
3.42	4.06	4.29	8.54	9.11	9.29	9.49	10.05	10.23
3.57	4.21	4.44	9.22	9.39	9.57	10.19	10.35	10.52
4.14	4.38	5.01	9.48	10.05	10.23	10.48	11.04	11.21
4.28	4.52	5.15	10.22	10.38	10.54	11.17	11.33	11.50
4.42	5.06	5.30	10.46	11.02	11.18	12.17	12.33	12.50
4.59	5.23	5.47	11.15	11.31	11.47			
5.12	5.36	6.00	11.47	12.03	12.19			
5.30	5.53	6.14	12.45	1.01	1.17			
5.41	6.04	6.25						
5.53	6.14	6.35						
6.09	6.30	6.51						
6.26	6.46	7.05						
6.48	7.08	7.27						
7.18	7.38	7.57						
7.50	8.09	8.28						
8.17	8.36	8.55						
8.47	9.05	9.23						
9.17	9.35	9.53						
9.50	10.08	10.26						
10.19	10.35	10.52						
10.48	11.04	11.21						
11.17	11.33	11.50						
11.47	12.03	12.20						
12.47	1.03	1.20						

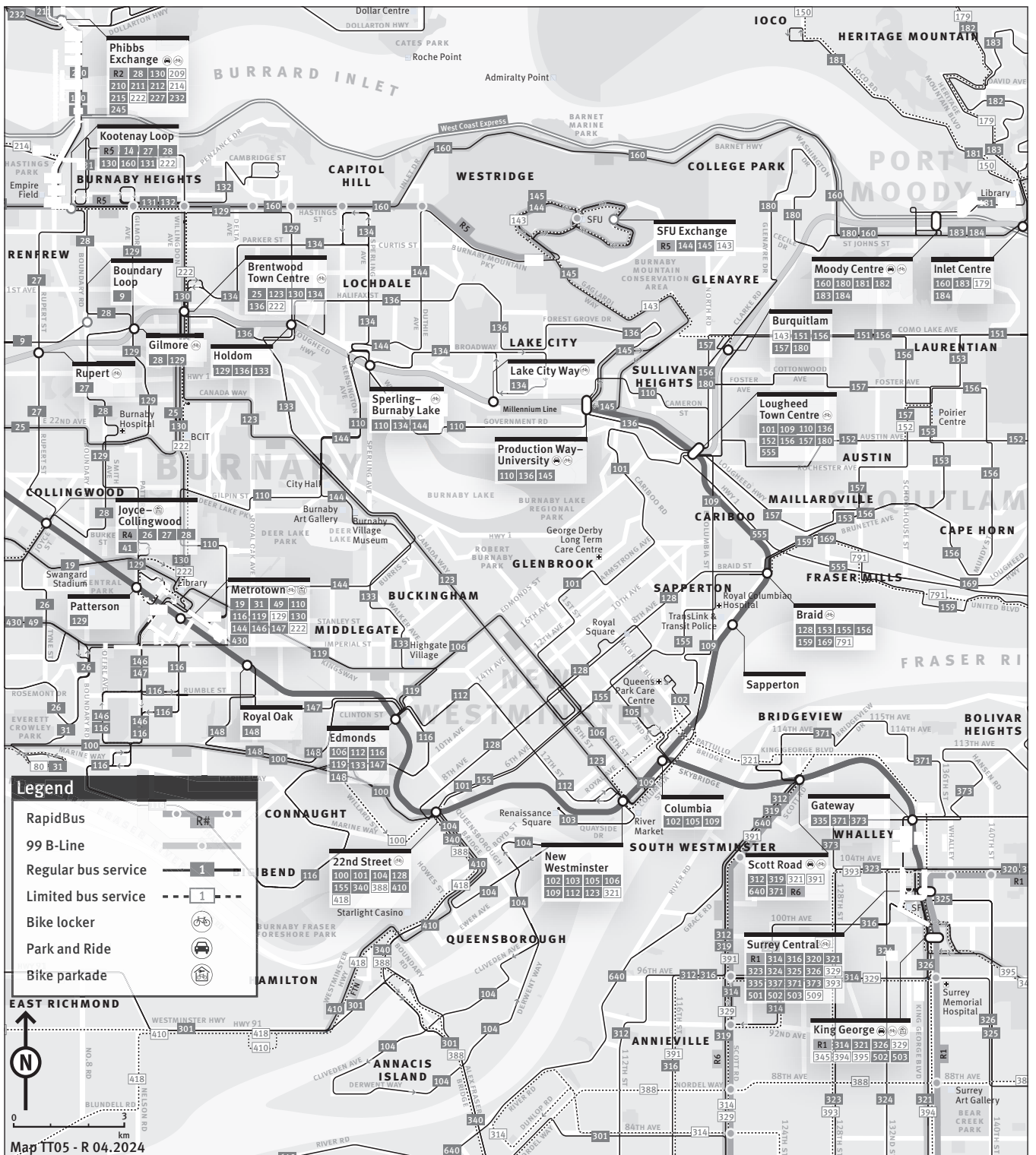


## Downtown New Westminster



## Downtown Vancouver Section of Routes







### 130 Pender/Kootenay Loop/ Phibbs Exchange

Metrotown Station to Brentwood Station, Hastings at Willingdon,  
Kootenay Loop and Phibbs Exchange.  
(Refer to Monday to Friday for routing)

Metrotown Station Bay 4	Brentwood Station Bay 1	Hastings at Willingdon #60586	Hastings at Kootenay Bay 6	Phibbs Exchange (E)	Metrotown Station Bay 4	Brentwood Station Bay 1	Hastings at Willingdon #60586	Hastings at Kootenay Bay 6	Phibbs Exchange (E)
<b>SATURDAY</b>					<b>SATURDAY</b>				
5.56	6.08	6.12	6.17	-	... CONTINUED				
6.16	6.28	6.32	6.37	-	3.34	3.53	3.59	-	-
6.38	6.50	6.54	6.59	-	3.44	4.03	4.09	4.16	4.26
6.59	7.11	7.15	7.20	-	3.54	4.13	4.19	4.26	4.36
7.10	7.22	7.26	7.31	-	4.03	4.21	4.27	-	-
7.20	7.34	7.38	7.44	7.53	4.13	4.30	4.36	4.43	4.53
7.30	7.44	7.48	7.54	8.03	4.23	4.40	4.46	4.53	5.03
7.39	7.53	7.57	8.02	-	4.33	4.51	4.57	-	-
7.57	8.11	8.15	8.21	8.30	4.44	5.01	5.07	5.14	5.24
8.17	8.31	8.36	8.42	8.51	4.57	5.15	5.21	-	-
8.27	8.40	8.45	-	-	5.07	5.25	5.31	5.37	-
8.42	8.56	9.01	9.07	9.16	5.17	5.35	5.41	5.48	5.58
8.58	9.12	9.17	9.23	9.32	5.28	5.46	5.52	5.58	-
9.08	9.21	9.26	-	-	5.38	5.56	6.02	6.08	6.18
9.23	9.37	9.42	9.48	9.57	5.48	6.06	6.12	6.18	6.28
9.39	9.55	10.00	10.08	10.17	6.01	6.18	6.24	6.30	-
9.48	10.02	10.07	-	-	6.13	6.31	6.37	6.43	6.53
10.08	10.24	10.29	10.37	10.46	6.26	6.43	6.49	6.55	-
10.24	10.40	10.45	10.53	11.02	6.38	6.55	7.01	7.07	7.16
10.31	10.47	10.53	-	-	6.50	7.07	7.13	7.19	7.28
10.50	11.06	11.12	11.20	11.29	7.01	7.18	7.24	7.30	-
11.06	11.22	11.28	11.36	11.45	7.16	7.33	7.39	7.45	7.54
11.16	11.32	11.38	-	-	7.31	7.45	7.50	7.56	-
11.31	11.49	11.55	12.03	12.13	7.51	8.05	8.10	8.16	8.23
11.47	12.05	12.11	12.19	12.29	7.59	8.13	8.18	8.24	-
12.00	12.17	12.23	-	-	8.13	8.27	8.32	8.38	8.45
12.14	12.31	12.37	12.47	12.57	8.32	8.46	8.51	8.57	-
12.28	12.45	12.51	1.01	1.11	8.47	9.01	9.06	9.12	-
12.34	12.51	12.57	-	-	9.02	9.16	9.21	9.27	-
12.49	1.06	1.12	1.22	1.32	9.19	9.33	9.38	9.44	-
1.00	1.17	1.23	1.33	1.43	9.39	9.53	9.58	10.04	-
1.06	1.23	1.29	-	-	9.59	10.13	10.18	10.24	-
1.16	1.33	1.39	1.49	1.59	10.27	10.41	10.46	10.52	-
1.28	1.45	1.51	2.01	2.11	10.57	11.11	11.16	11.22	-
1.36	1.53	1.59	-	-	11.30	11.44	11.49	11.55	-
1.46	2.03	2.09	2.19	2.29	12.00	12.12	12.17	12.22	-
1.58	2.15	2.21	2.31	2.41	12.31	12.43	12.48	12.53	-
2.05	2.23	2.29	-	-	1.00	1.12	1.17	1.22	-
2.17	2.35	2.41	2.51	3.01	1.36	1.48	1.53	1.58	-
2.29	2.47	2.53	3.03	3.13					
2.35	2.53	2.59	-	-					
2.46	3.04	3.10	3.20	3.30					
2.57	3.15	3.21	3.31	3.41					
3.04	3.23	3.29	-	-					
3.14	3.33	3.39	3.46	3.56					
3.24	3.43	3.49	3.56	4.06					
CONTINUED ...									

### 130 Pender/Kootenay Loop/ Phibbs Exchange

Metrotown Station to Brentwood Station, Hastings at Willingdon,  
Kootenay Loop and Phibbs Exchange.  
(Refer to Monday to Friday for routing)

Metrotown Station Bay 4	Brentwood Station Bay 1	Hastings at Willingdon #60586	Hastings at Kootenay Bay 6	Phibbs Exchange (E)	Metrotown Station Bay 4	Brentwood Station Bay 1	Hastings at Willingdon #60586	Hastings at Kootenay Bay 6	Phibbs Exchange (E)
<b>SUNDAY &amp; HOLIDAYS</b>					<b>SUNDAY &amp; HOLIDAYS</b>				
5.55	6.07	6.11	6.15	-	... CONTINUED				
6.15	6.27	6.31	6.35	-	4.58	5.15	5.21	5.27	-
6.35	6.47	6.51	6.55	-	5.11	5.29	5.35	5.41	-
6.55	7.07	7.11	7.15	-	5.34	5.52	5.58	6.04	-
7.15	7.28	7.32	7.37	-	5.43	6.01	6.07	6.13	6.21
7.35	7.48	7.52	7.57	-	5.59	6.17	6.23	6.29	-
7.55	8.08	8.12	8.17	-	6.16	6.32	6.37	6.43	6.50
8.12	8.26	8.30	8.35	-	6.29	6.45	6.50	6.56	-
8.25	8.39	8.43	8.48	-	6.45	7.01	7.06	7.12	7.19
8.40	8.54	8.59	9.04	-	6.58	7.14	7.19	7.25	-
8.55	9.09	9.14	9.19	-	7.11	7.26	7.31	7.37	7.44
9.10	9.25	9.30	9.36	9.42	7.21	7.36	7.41	7.47	-
9.25	9.40	9.45	-	-	7.38	7.53	7.58	8.04	-
9.40	9.56	10.01	10.07	10.13	7.54	8.09	8.14	8.20	-
9.54	10.10	10.15	-	-	8.10	8.24	8.29	8.34	-
10.03	10.19	10.24	10.30	10.36	8.26	8.40	8.45	8.50	-
10.25	10.41	10.46	10.52	-	8.41	8.55	9.00	9.05	-
10.38	10.54	11.00	11.06	-	8.57	9.11	9.16	9.21	-
10.46	11.02	11.08	11.14	11.20	9.27	9.41	9.46	9.51	-
11.05	11.22	11.28	11.34	-	9.57	10.11	10.16	10.21	-
11.23	11.40	11.46	11.52	-	10.28	10.41	10.46	10.51	-
11.33	11.50	11.56	12.02	12.10	10.58	11.11	11.16	11.21	-
11.53	12.10	12.16	12.23	-	11.28	11.40	11.44	11.48	-
12.08	12.24	12.30	12.37	-	11.58	12.10	12.14	12.18	-
12.19	12.35	12.41	12.47	12.55	12.28	12.39	12.43	12.47	-
12.38	12.55	1.01	1.08	-	12.58	1.09	1.13	1.17	-
12.53	1.10	1.16	1.22	1.30	1.27	1.38	1.42	1.46	-
1.03	1.21	1.27	1.34	-					
1.23	1.41	1.47	1.54	-					
1.43	2.01	2.07	2.13	2.21					
1.54	2.12	2.17	-	-					
2.05	2.23	2.29	2.36	-					
2.23	2.41	2.47	2.54	-					
2.35	2.53	2.59	3.05	3.13					
2.51	3.09	3.15	3.22	-					
3.06	3.24	3.30	3.36	3.44					
3.22	3.40	3.45	-	-					
3.37	3.54	4.00	4.07	-					
3.52	4.09	4.15	4.21	-					
4.07	4.24	4.30	4.36	4.44					
4.24	4.41	4.47	4.53	-					
4.41	4.58	5.04	5.10	-					
4.51	5.08	5.14	5.20	5.28					
CONTINUED ...									

## 131 Hastings at Gilmore / 131 Kootenay Loop

From Kootenay Loop via Kootenay St, Franklin, Boundary, McGill, Esmond, Eton, Willingdon, Hastings, MacDonald to Albert.

From MacDonald at Albert via MacDonald, Albert, Gilmore, Hastings, Willingdon, Eton, Esmond, McGill, Boundary, Trinity, Boundary, Hastings to Kootenay Loop.

Kootenay Loop Bay 1 MacDonald at Albert (E)		Kootenay Loop Bay 1 MacDonald at Albert (E)		MacDonald at Albert #58707 Kootenay Loop (E)		MacDonald at Albert #58707 Kootenay Loop (E)	
MON TO FRI		SATURDAY		MON TO FRI		SATURDAY	
6.00	6.11	7.30	7.40	6.31	6.43	7.59	8.10
6.30	6.44	8.30	8.42	7.04	7.16	9.02	9.14
7.00	7.14	9.30	9.42	7.34	7.48	10.02	10.15
7.30	7.44	10.30	10.42	8.05	8.19	11.04	11.19
8.00	8.14	11.30	11.42	8.36	8.50	<b>12.04</b>	<b>12.20</b>
8.30	8.44	<b>12.30</b>	<b>12.42</b>	9.06	9.19	<b>1.05</b>	<b>1.21</b>
9.30	9.44	<b>1.30</b>	<b>1.42</b>	10.04	10.17	<b>2.05</b>	<b>2.22</b>
10.30	10.44	<b>2.30</b>	<b>2.44</b>	11.04	11.17	<b>3.10</b>	<b>3.27</b>
11.30	11.44	<b>3.32</b>	<b>3.46</b>	<b>12.04</b>	<b>12.18</b>	<b>4.12</b>	<b>4.29</b>
<b>12.30</b>	<b>12.44</b>	<b>4.34</b>	<b>4.47</b>	<b>1.06</b>	<b>1.20</b>	<b>5.13</b>	<b>5.29</b>
<b>1.30</b>	<b>1.44</b>	<b>5.35</b>	<b>5.48</b>	<b>2.06</b>	<b>2.20</b>	<b>6.13</b>	<b>6.27</b>
<b>2.30</b>	<b>2.44</b>	<b>6.34</b>	<b>6.47</b>	<b>3.06</b>	<b>3.22</b>	<b>7.10</b>	<b>7.24</b>
<b>3.00</b>	<b>3.14</b>	<b>7.30</b>	<b>7.42</b>	<b>3.37</b>	<b>3.52</b>	<b>8.02</b>	<b>8.16</b>
<b>3.30</b>	<b>3.44</b>	<b>8.30</b>	<b>8.42</b>	<b>4.07</b>	<b>4.22</b>	<b>9.02</b>	<b>9.13</b>
<b>4.00</b>	<b>4.14</b>	<b>9.31</b>	<b>9.42</b>	<b>4.37</b>	<b>4.51</b>	<b>10.00</b>	<b>10.11</b>
<b>4.30</b>	<b>4.44</b>	<b>SUN &amp; HOL</b>		<b>5.07</b>	<b>5.21</b>	<b>SUN &amp; HOL</b>	
<b>5.00</b>	<b>5.14</b>	8.30	8.43	<b>5.37</b>	<b>5.51</b>	9.03	9.15
<b>5.30</b>	<b>5.44</b>	9.30	9.43	<b>6.07</b>	<b>6.21</b>	10.03	10.15
<b>6.00</b>	<b>6.14</b>	10.30	10.43	<b>6.36</b>	<b>6.50</b>	11.04	11.16
<b>6.30</b>	<b>6.44</b>	11.30	11.43	<b>7.05</b>	<b>7.17</b>	<b>12.05</b>	<b>12.17</b>
<b>7.30</b>	<b>7.43</b>	<b>12.31</b>	<b>12.44</b>	<b>8.03</b>	<b>8.15</b>	<b>1.07</b>	<b>1.20</b>
<b>8.30</b>	<b>8.43</b>	<b>1.30</b>	<b>1.43</b>	<b>9.01</b>	<b>9.12</b>	<b>2.05</b>	<b>2.18</b>
<b>9.30</b>	<b>9.43</b>	<b>2.30</b>	<b>2.43</b>	<b>9.59</b>	<b>10.10</b>	<b>3.05</b>	<b>3.18</b>
		<b>3.30</b>	<b>3.43</b>			<b>4.06</b>	<b>4.21</b>
		<b>4.30</b>	<b>4.43</b>			<b>5.06</b>	<b>5.21</b>
		<b>5.30</b>	<b>5.43</b>			<b>6.05</b>	<b>6.20</b>
		<b>6.30</b>	<b>6.42</b>			<b>7.03</b>	<b>7.17</b>
		<b>7.30</b>	<b>7.42</b>			<b>8.02</b>	<b>8.16</b>
		<b>8.30</b>	<b>8.42</b>			<b>9.02</b>	<b>9.14</b>
		<b>9.30</b>	<b>9.42</b>			<b>10.02</b>	<b>10.14</b>

## 132 Capitol Hill / 132 Hastings at Gilmore

From MacDonald at Albert via MacDonald, Albert, Gilmore, Hastings, Gamma, Empire, Hythe, Dundas, Glynde, Cambridge to Grosvenor; returning via Cambridge, Howard, Dundas, Hythe, Empire, Gamma, Hastings, MacDonald to Albert.

MacDonald at Albert #58707 Cambridge at Grosvenor #52954 MacDonald at Albert (E)			MacDonald at Albert #58707 Cambridge at Grosvenor #52954 MacDonald at Albert (E)			MacDonald at Albert #58707 Cambridge at Grosvenor #52954 MacDonald at Albert (E)		
MONDAY TO FRIDAY			SATURDAY			SUNDAY & HOLIDAYS		
6.11	6.20	6.31	7.40	7.49	7.59	8.43	8.53	9.03
6.44	6.53	7.04	8.42	8.52	9.02	9.43	9.53	10.03
7.14	7.23	7.34	9.42	9.52	10.02	10.43	10.54	11.04
7.44	7.53	8.05	10.42	10.52	11.04	11.43	11.55	<b>12.05</b>
8.14	8.24	8.36	11.42	11.53	<b>12.04</b>	<b>12.44</b>	<b>12.57</b>	<b>1.07</b>
8.44	8.54	9.06	<b>12.42</b>	<b>12.54</b>	<b>1.05</b>	<b>1.43</b>	<b>1.55</b>	<b>2.05</b>
9.44	9.54	10.04	<b>1.42</b>	<b>1.54</b>	<b>2.05</b>	<b>2.43</b>	<b>2.55</b>	<b>3.05</b>
10.44	10.54	11.04	<b>2.44</b>	<b>2.58</b>	<b>3.10</b>	<b>3.43</b>	<b>3.55</b>	<b>4.06</b>
11.44	11.54	<b>12.04</b>	<b>3.46</b>	<b>4.00</b>	<b>4.12</b>	<b>4.43</b>	<b>4.55</b>	<b>5.06</b>
<b>12.44</b>	<b>12.56</b>	<b>1.06</b>	<b>4.47</b>	<b>5.01</b>	<b>5.13</b>	<b>5.43</b>	<b>5.54</b>	<b>6.05</b>
<b>1.44</b>	<b>1.56</b>	<b>2.06</b>	<b>5.48</b>	<b>6.01</b>	<b>6.13</b>	<b>6.42</b>	<b>6.52</b>	<b>7.03</b>
<b>2.44</b>	<b>2.56</b>	<b>3.06</b>	<b>6.47</b>	<b>6.58</b>	<b>7.10</b>	<b>7.42</b>	<b>7.52</b>	<b>8.02</b>
<b>3.14</b>	<b>3.26</b>	<b>3.37</b>	<b>7.42</b>	<b>7.52</b>	<b>8.02</b>	<b>8.42</b>	<b>8.52</b>	<b>9.02</b>
<b>3.44</b>	<b>3.56</b>	<b>4.07</b>	<b>8.42</b>	<b>8.52</b>	<b>9.02</b>	<b>9.42</b>	<b>9.52</b>	<b>10.02</b>
<b>4.14</b>	<b>4.26</b>	<b>4.37</b>	<b>9.42</b>	<b>9.51</b>	<b>10.00</b>			
<b>4.44</b>	<b>4.56</b>	<b>5.07</b>						
<b>5.14</b>	<b>5.26</b>	<b>5.37</b>						
<b>5.44</b>	<b>5.56</b>	<b>6.07</b>						
<b>6.14</b>	<b>6.26</b>	<b>6.36</b>						
<b>6.44</b>	<b>6.56</b>	<b>7.05</b>						
<b>7.43</b>	<b>7.54</b>	<b>8.03</b>						
<b>8.43</b>	<b>8.52</b>	<b>9.01</b>						
<b>9.43</b>	<b>9.52</b>	<b>9.59</b>						



### 133 Holdom Station

From Edmonds Station via 18 Ave, Griffiths, Edmonds, Kingsway, Salisbury, Imperial, Walker, Stanley, Sperling, Oakland, Burnis, Canada Way (some trips then via Deer Lake Pkwy, Burnaby City Hall, returning to Canada Way), Douglas, Goring, Holdom to Holdom Station then continues as 129 Patterson Station.

Edmonds Station Bay 2 Canada Way at Ledger #51448 (E) Burnaby City Hall #52716 Holdom Station (E)	Edmonds Station Bay 2 Canada Way at Ledger #51448 (E) Burnaby City Hall #52716 Holdom Station (E)	Edmonds Station Bay 2 Canada Way at Ledger #51448 (E) Burnaby City Hall #52716 Holdom Station (E)
MONDAY TO FRIDAY	SATURDAY	SUNDAY & HOLIDAYS
5.40 5.53 - 6.03	6.15 6.27 - 6.37	7.14 7.26 - 7.35
5.49 6.02 - 6.13	6.46 6.59 - 7.09	7.49 8.01 - 8.11
6.04 6.17 - 6.28	7.17 7.30 - 7.41	8.19 8.32 - 8.42
6.18 6.32 - 6.43	7.50 8.05 - 8.16	8.49 9.02 - 9.13
6.35 6.49 - 7.00	8.18 8.33 - 8.44	9.19 9.32 - 9.43
6.48 7.02 - 7.13	8.49 9.04 - 9.15	9.49 10.03 - 10.14
7.02 7.17 - 7.29	9.16 9.31 - 9.42	10.19 10.33 - 10.44
7.18 7.34 - 7.46	9.46 10.01 - 10.13	10.49 11.03 - 11.14
7.32 7.48 - 8.01	10.16 10.31 - 10.43	11.20 11.34 - 11.45
7.47 8.05 - 8.18	10.46 11.01 - 11.13	11.49 12.04 - 12.16
8.02 8.20 - 8.33	11.16 11.31 - 11.43	12.21 12.36 - 12.48
8.17 8.35 - 8.48	11.44 12.00 - 12.12	12.51 1.06 - 1.18
8.31 8.49 - 9.03	12.14 12.30 - 12.42	1.21 1.36 - 1.48
8.47 9.05 - 9.19	12.44 1.00 - 1.12	1.51 2.06 - 2.18
9.05 9.22 - 9.35	1.14 1.30 - 1.42	2.24 2.39 - 2.51
9.37 9.53 - 10.06	1.45 2.01 - 2.13	2.53 3.08 - 3.20
10.07 10.23 - 10.36	2.15 2.31 - 2.43	3.24 3.39 - 3.51
10.39 10.55 - 11.08	2.45 3.01 - 3.13	3.56 4.11 - 4.23
11.09 11.25 - 11.38	3.13 3.29 - 3.42	4.24 4.39 - 4.50
11.40 11.56 - 12.09	3.44 4.00 - 4.13	4.54 5.09 - 5.20
12.10 12.26 - 12.39	4.15 4.30 - 4.42	5.24 5.39 - 5.50
12.40 12.56 - 1.09	4.46 5.01 - 5.13	5.52 6.07 - 6.18
1.11 1.27 - 1.40	5.18 5.33 - 5.45	6.23 6.38 - 6.49
1.41 1.57 - 2.10	5.47 6.02 - 6.14	6.53 7.10 7.12 7.20
2.10 2.27 - 2.40	6.13 6.28 - 6.40	7.23 7.40 7.42 7.50
2.22 2.39 - 2.52	6.49 7.07 7.09 7.18	7.53 8.10 8.12 8.20
2.32 2.50 - 3.03	7.24 7.42 7.44 7.53	8.23 8.40 8.42 8.50
2.52 3.10 - 3.23	7.55 8.13 8.15 8.24	8.53 9.10 9.12 9.20
3.09 3.28 - 3.42	8.27 8.44 8.46 8.54	9.23 9.39 9.41 9.49
3.23 3.42 - 3.57	8.55 9.12 9.14 9.22	9.53 10.09 10.11 10.19
3.40 3.59 - 4.14	9.21 9.38 9.40 9.48	10.23 10.38 10.40 10.48
3.54 4.13 - 4.28	9.55 10.12 10.14 10.22	10.52 11.07 11.09 11.17
4.08 4.27 - 4.42	10.20 10.36 10.38 10.46	11.52 12.07 12.09 12.17
4.25 4.44 - 4.59	10.49 11.05 11.07 11.15	
4.38 4.57 - 5.12	11.21 11.37 11.39 11.47	
4.56 5.15 - 5.30	12.19 12.35 12.37 12.45	
5.09 5.27 - 5.41		
5.22 5.40 - 5.53		
5.38 5.56 - 6.09		
5.56 6.13 - 6.26		
6.18 6.35 - 6.48		
6.48 7.07 7.09 7.18		
7.20 7.39 7.41 7.50		
7.47 8.06 8.08 8.17		
8.18 8.36 8.38 8.47		
8.48 9.06 9.08 9.17		
9.23 9.40 9.42 9.50		
9.52 10.09 10.11 10.19		
10.22 10.38 10.40 10.48		
10.51 11.07 11.09 11.17		
11.22 11.37 11.39 11.47		
12.22 12.37 12.39 12.47		

### 133 Edmonds Station

Arrives as 129 Holdom Station. Continues as 133 Edmonds Station via Holdom, Goring, Douglas, Canada Way (some trips then via Deer Lake Pkwy, Burnaby City Hall, returning to Canada Way), Burriss, Oakland, Sperling, Stanley, Walker, Imperial, Salisbury, Kingsway, Edmonds, Griffiths, 18 Ave to Edmonds Station.

Holdom Station #58343 Canada Way at Deer Lake #51398 (E) Burnaby City Hall #52716 Edmonds Station (E)	Holdom Station #58343 Canada Way at Deer Lake #51398 (E) Burnaby City Hall #52716 Edmonds Station (E)	Holdom Station #58343 Canada Way at Deer Lake #51398 (E) Burnaby City Hall #52716 Edmonds Station (E)
MONDAY TO FRIDAY	SATURDAY	SUNDAY & HOLIDAYS
6.02 6.12 - 6.29	6.31 6.40 - 6.54	7.30 7.39 - 7.53
6.30 6.40 - 6.57	6.56 7.05 - 7.19	8.00 8.09 - 8.23
6.52 7.02 - 7.19	7.26 7.35 - 7.50	8.30 8.40 - 8.55
7.07 7.17 - 7.34	7.59 8.08 - 8.23	9.00 9.10 - 9.25
7.26 7.37 - 7.54	8.23 8.33 - 8.50	9.30 9.40 - 9.55
7.41 7.53 - 8.11	9.04 9.14 - 9.31	10.00 10.10 - 10.25
7.55 8.07 - 8.25	9.36 9.46 - 10.03	10.32 10.42 - 10.57
8.12 8.24 - 8.42	10.08 10.18 - 10.35	11.02 11.12 - 11.28
8.30 8.42 - 9.00	10.40 10.50 - 11.07	11.36 11.46 - 12.03
8.45 8.57 - 9.15	11.10 11.20 - 11.37	12.03 12.13 - 12.30
9.00 9.11 - 9.28	11.40 11.50 - 12.07	12.35 12.45 - 1.02
9.16 9.27 - 9.44	12.08 12.19 - 12.37	1.05 1.15 - 1.32
9.32 9.43 - 10.00	12.39 12.50 - 1.08	1.36 1.47 - 2.04
9.49 10.00 - 10.17	1.08 1.19 - 1.37	2.07 2.18 - 2.35
10.06 10.17 - 10.34	1.38 1.49 - 2.07	2.39 2.50 - 3.08
10.36 10.47 - 11.04	2.08 2.19 - 2.37	3.09 3.19 - 3.36
11.07 11.18 - 11.35	2.41 2.53 - 3.11	3.40 3.50 - 4.07
11.35 11.46 - 12.03	3.11 3.23 - 3.41	4.13 4.23 - 4.39
12.06 12.17 - 12.34	3.42 3.54 - 4.12	4.41 4.51 - 5.07
12.37 12.48 - 1.05	4.12 4.23 - 4.40	5.12 5.22 - 5.38
1.07 1.18 - 1.35	4.42 4.53 - 5.10	5.43 5.53 - 6.09
1.37 1.48 - 2.05	5.08 5.19 - 5.36	6.10 6.20 - 6.36
2.13 2.24 - 2.41	5.39 5.49 - 6.06	6.37 6.47 - 7.02
2.44 2.56 - 3.16	6.07 6.17 - 6.34	7.07 - 7.19 7.33
3.14 3.28 - 3.49	6.35 6.45 - 7.02	7.33 - 7.45 7.59
3.45 3.59 - 4.20	7.06 - 7.19 7.35	8.03 - 8.15 8.29
3.58 4.12 - 4.33	7.35 - 7.48 8.04	8.34 - 8.46 9.00
4.16 4.30 - 4.51	8.01 - 8.14 8.30	9.01 - 9.13 9.27
4.29 4.43 - 5.04	8.35 - 8.48 9.03	9.30 - 9.42 9.56
4.45 4.57 - 5.15	9.10 - 9.23 9.38	10.00 - 10.12 10.26
5.01 5.13 - 5.31	9.38 - 9.51 10.06	10.29 - 10.41 10.55
5.17 5.29 - 5.47	10.08 - 10.21 10.34	10.58 - 11.10 11.24
5.32 5.43 - 6.01	10.35 - 10.48 11.01	11.28 - 11.40 11.54
5.49 6.00 - 6.17	11.00 - 11.13 11.26	12.30 - 12.42 12.56
6.02 6.12 - 6.29	11.32 - 11.45 11.58	
6.15 6.25 - 6.42	12.30 - 12.43 12.56	
6.36 6.46 - 7.03		
6.43 6.53 - 7.10		
7.10 - 7.25 7.39		
7.37 - 7.50 8.04		
8.11 - 8.24 8.38		
8.35 - 8.48 9.02		
9.05 - 9.17 9.29		
9.31 - 9.43 9.55		
10.01 - 10.13 10.25		
10.30 - 10.42 10.54		
11.01 - 11.13 11.25		
11.30 - 11.42 11.54		
12.30 - 12.42 12.54		

## 134 Brentwood Station

From Lake City Station via Lake City Way, Broadway, Bainbridge, Lougheed, Sperling Ave, Sperling Station, Sperling Ave, Kensington on-ramp, Broadway, Sperling Ave, Hastings, Kensington, Curtis, Parker, Delta, Brentlawn, Willingdon, Lougheed to Brentwood Station.

Lake City Station #58363	Sperling Station Bay 4	Brentwood Station (E)	Lake City Station #58363	Sperling Station Bay 4	Brentwood Station (E)	Lake City Station #58363	Sperling Station Bay 4	Brentwood Station (E)
MONDAY TO FRIDAY			SATURDAY			SUNDAY & HOLIDAYS		
5.19	5.26	5.45	-	6.08	6.25	-	7.11	7.30
5.51	5.58	6.20	6.37	6.42	7.00	7.35	7.41	8.00
6.20	6.27	6.50	7.07	7.12	7.30	8.05	8.11	8.30
6.46	6.53	7.16	7.37	7.42	8.00	8.35	8.41	9.00
7.22	7.29	7.53	8.04	8.10	8.30	9.05	9.11	9.30
7.51	7.58	8.23	8.34	8.40	9.00	9.35	9.41	10.00
8.19	8.26	8.53	9.04	9.10	9.30	10.05	10.11	10.30
8.48	8.58	9.25	9.34	9.40	10.00	10.33	10.39	11.00
9.18	9.27	9.51	10.04	10.10	10.30	11.03	11.09	11.30
9.47	9.54	10.18	10.32	10.38	11.00	11.33	11.39	12.00
10.15	10.22	10.46	11.02	11.08	11.30	12.03	12.09	12.30
10.45	10.52	11.16	11.32	11.38	12.00	12.32	12.38	1.00
11.15	11.22	11.46	12.02	12.08	12.30	1.03	1.09	1.30
11.45	11.52	12.16	12.32	12.38	1.00	1.33	1.39	2.00
12.15	12.22	12.46	1.02	1.08	1.30	2.02	2.08	2.30
12.47	12.54	1.18	1.32	1.38	2.00	2.32	2.38	3.00
1.17	1.24	1.48	2.01	2.07	2.30	3.02	3.08	3.30
1.48	1.55	2.20	2.31	2.37	3.00	3.32	3.38	4.00
2.20	2.27	2.54	3.01	3.07	3.30	4.02	4.08	4.30
2.50	2.57	3.27	3.31	3.37	4.00	4.32	4.38	5.00
3.20	3.27	3.57	4.01	4.07	4.30	5.03	5.09	5.30
3.51	3.58	4.28	4.31	4.37	5.00	5.33	5.39	6.00
4.26	4.33	5.01	5.01	5.07	5.30	6.03	6.09	6.30
4.56	5.03	5.31	5.31	5.37	6.00	6.35	6.41	7.00
5.25	5.32	6.00	6.02	6.08	6.30	7.04	7.10	7.29
5.51	5.58	6.26	6.32	6.38	7.00	7.35	7.41	8.00
6.22	6.29	6.54	7.04	7.10	7.30	8.05	8.11	8.30
6.49	6.56	7.19	7.34	7.40	8.00	8.35	8.41	9.00
7.17	7.24	7.47	8.04	8.10	8.30	9.05	9.11	9.30
7.46	7.53	8.16	8.34	8.40	9.00	9.35	9.41	10.00
8.16	8.21	8.44	9.04	9.10	9.30	10.05	10.11	10.30
8.45	8.50	9.13	9.34	9.40	10.00	11.10	11.16	11.34
9.15	9.20	9.43	10.25	10.31	10.50	12.06	12.12	12.30
10.17	10.22	10.40	11.06	11.12	11.30			
11.15	11.20	11.38	12.07	12.12	12.30			
12.14	12.19	12.37						

## 134 Lake City Station

From Brentwood Station via Lougheed Hwy, Willingdon, Midlawn, Fairlawn, Brentlawn, Delta, Parker, Curtis, Sperling Ave, Hastings, Kensington, Curtis, Sperling Ave, Broadway, Kensington off-ramp, Sperling Ave, Sperling Station, Sperling Ave, Lougheed, Bainbridge, Broadway, Underhill, Enterprise, Lake City Way to Lake City Station.

Brentwood Station Bay 2	Sperling Station Bay 4	Lake City Station (E)	Brentwood Station Bay 2	Sperling Station Bay 4	Lake City Station (E)	Brentwood Station Bay 2	Sperling Station Bay 4	Lake City Station (E)
MONDAY TO FRIDAY			SATURDAY			SUNDAY & HOLIDAYS		
5.15	5.36	5.46	6.15	6.32	6.40	7.15	7.34	7.42
6.05	6.27	6.37	6.50	7.07	7.15	7.45	8.04	8.12
6.35	6.58	7.08	7.20	7.39	7.47	8.15	8.34	8.42
7.05	7.29	7.39	7.50	8.09	8.17	8.45	9.05	9.13
7.36	8.01	8.11	8.20	8.41	8.49	9.15	9.37	9.45
8.05	8.32	8.42	8.50	9.11	9.19	9.45	10.07	10.15
8.35	9.02	9.12	9.20	9.41	9.49	10.15	10.37	10.46
9.05	9.31	9.41	9.50	10.11	10.19	10.45	11.07	11.16
9.35	10.00	10.10	10.20	10.43	10.52	11.15	11.37	11.46
10.05	10.30	10.40	10.50	11.13	11.22	11.45	12.07	12.17
10.35	11.00	11.10	11.20	11.43	11.52	12.15	12.37	12.47
11.05	11.30	11.40	11.50	12.13	12.22	12.45	1.07	1.17
11.35	12.00	12.10	12.20	12.43	12.52	1.15	1.37	1.47
12.05	12.30	12.40	12.50	1.13	1.22	1.45	2.08	2.18
12.35	1.00	1.10	1.20	1.44	1.53	2.15	2.38	2.48
1.05	1.32	1.42	1.50	2.14	2.23	2.45	3.08	3.18
1.36	2.03	2.13	2.20	2.42	2.51	3.15	3.38	3.49
2.06	2.33	2.44	2.50	3.12	3.21	3.45	4.08	4.19
2.35	3.04	3.15	3.20	3.42	3.51	4.15	4.38	4.49
3.04	3.35	3.46	3.50	4.13	4.22	4.45	5.08	5.19
3.36	4.05	4.17	4.20	4.43	4.52	5.15	5.38	5.49
4.06	4.35	4.47	4.50	5.13	5.22	5.45	6.08	6.18
4.35	5.03	5.15	5.20	5.43	5.52	6.15	6.38	6.48
5.05	5.33	5.44	5.50	6.13	6.22	6.45	7.08	7.17
5.38	6.06	6.17	6.20	6.43	6.52	7.15	7.37	7.46
6.06	6.34	6.44	6.50	7.13	7.22	7.45	8.06	8.15
6.35	7.01	7.11	7.20	7.43	7.51	8.15	8.36	8.45
7.05	7.31	7.41	7.50	8.12	8.20	8.45	9.06	9.15
7.35	8.01	8.11	8.20	8.42	8.50	9.15	9.36	9.45
8.05	8.30	8.40	8.50	9.11	9.19	9.45	10.04	10.13
8.35	9.00	9.10	9.20	9.40	9.48	10.37	10.56	11.05
9.05	9.29	9.39	9.50	10.10	10.18	11.21	11.39	11.48
9.35	9.59	10.09	10.30	10.50	10.58	12.21	12.38	12.47
10.06	10.28	10.38	11.31	11.51	11.59			
10.37	10.59	11.09	12.31	12.48	12.56			
11.35	11.56	12.05						
12.35	12.56	1.05						



## 222 Metrotown Station / Phibbs Exchange

From Phibbs Exchange via on-ramp, Ironworkers Memorial Bridge, Cassiar, Hastings, Willingdon, Central Blvd to Metrotown Station;  
From Metrotown Station via Central, Willingdon(Brentwood Station), Hastings (Kootenay Loop), Cassiar, Ironworkers Memorial Bridge, Main to Phibbs Exchange.

Phibbs Exchange Bay 10	Brentwood Station(E) Bay 7	Metrotown Station (E)	Metrotown Station Bay 5	Brentwood Station(E) Bay 1	Phibbs Exchange (E)
<b>MONDAY TO FRIDAY</b>					
6.01	6.15	6.26	6.01	6.10	6.24
6.13	6.27	6.38	6.13	6.22	6.36
6.25	6.39	6.50	6.25	6.34	6.49
6.36	6.51	7.02	6.36	6.46	7.01
6.48	7.03	7.14	6.46	6.56	7.11
7.00	7.16	7.27	6.56	7.06	7.21
7.10	7.26	7.37	7.04	7.14	7.29
7.18	7.34	7.46	7.10	7.20	7.35
7.26	7.42	7.54	7.16	7.27	7.44
7.36	7.53	8.05	7.22	7.33	7.50
7.44	8.01	8.13	7.28	7.39	7.56
7.52	8.09	8.21	7.34	7.46	8.04
7.59	8.16	8.28	7.40	7.52	8.10
8.04	8.21	8.33	7.46	7.58	8.16
8.10	8.27	8.39	7.52	8.04	8.22
8.15	8.33	8.47	7.58	8.10	8.28
8.23	8.41	8.55	8.04	8.16	8.34
8.30	8.48	9.02	8.10	8.22	8.40
8.37	8.55	9.09	8.16	8.28	8.46
8.44	9.02	9.16	8.22	8.34	8.52
8.52	9.11	9.25	8.28	8.40	8.58
<b>2.34</b>	<b>2.54</b>	<b>3.08</b>	8.34	8.46	9.05
<b>2.42</b>	<b>3.02</b>	<b>3.16</b>	8.41	8.53	9.12
<b>2.49</b>	<b>3.09</b>	<b>3.24</b>	8.48	9.00	9.18
<b>2.58</b>	<b>3.18</b>	<b>3.33</b>	8.53	9.05	9.23
<b>3.06</b>	<b>3.26</b>	<b>3.41</b>	8.59	9.11	9.29
<b>3.14</b>	<b>3.34</b>	<b>3.49</b>	9.08	9.20	9.38
<b>3.21</b>	<b>3.41</b>	<b>3.56</b>	<b>2.38</b>	<b>2.50</b>	<b>3.08</b>
<b>3.29</b>	<b>3.49</b>	<b>4.04</b>	<b>2.58</b>	<b>3.10</b>	<b>3.28</b>
<b>3.36</b>	<b>3.56</b>	<b>4.11</b>	<b>3.14</b>	<b>3.26</b>	<b>3.45</b>
<b>3.44</b>	<b>4.04</b>	<b>4.19</b>	<b>3.23</b>	<b>3.35</b>	<b>3.54</b>
<b>3.51</b>	<b>4.11</b>	<b>4.26</b>	<b>3.30</b>	<b>3.42</b>	<b>4.01</b>
<b>3.59</b>	<b>4.19</b>	<b>4.34</b>	<b>3.39</b>	<b>3.51</b>	<b>4.10</b>
<b>4.06</b>	<b>4.27</b>	<b>4.42</b>	<b>3.47</b>	<b>3.59</b>	<b>4.18</b>
<b>4.13</b>	<b>4.34</b>	<b>4.49</b>	<b>3.55</b>	<b>4.07</b>	<b>4.26</b>
<b>4.20</b>	<b>4.41</b>	<b>4.56</b>	<b>4.02</b>	<b>4.14</b>	<b>4.33</b>
<b>4.31</b>	<b>4.51</b>	<b>5.06</b>	<b>4.10</b>	<b>4.22</b>	<b>4.41</b>
<b>4.36</b>	<b>4.56</b>	<b>5.11</b>	<b>4.17</b>	<b>4.29</b>	<b>4.48</b>
<b>4.43</b>	<b>5.03</b>	<b>5.18</b>	<b>4.25</b>	<b>4.37</b>	<b>4.56</b>
<b>4.49</b>	<b>5.09</b>	<b>5.24</b>	<b>4.32</b>	<b>4.44</b>	<b>5.03</b>
<b>4.58</b>	<b>5.18</b>	<b>5.33</b>	<b>4.41</b>	<b>4.53</b>	<b>5.12</b>
<b>5.05</b>	<b>5.25</b>	<b>5.40</b>	<b>4.48</b>	<b>5.00</b>	<b>5.19</b>
<b>5.13</b>	<b>5.33</b>	<b>5.48</b>	<b>4.56</b>	<b>5.08</b>	<b>5.27</b>
<b>5.21</b>	<b>5.41</b>	<b>5.55</b>	<b>5.02</b>	<b>5.14</b>	<b>5.33</b>
<b>5.28</b>	<b>5.48</b>	<b>6.02</b>	<b>5.13</b>	<b>5.25</b>	<b>5.44</b>
<b>5.37</b>	<b>5.56</b>	<b>6.10</b>	<b>5.16</b>	<b>5.28</b>	<b>5.47</b>
<b>5.51</b>	<b>6.10</b>	<b>6.24</b>	<b>5.25</b>	<b>5.37</b>	<b>5.56</b>
<b>5.57</b>	<b>6.16</b>	<b>6.30</b>	<b>5.32</b>	<b>5.44</b>	<b>6.02</b>
<b>6.12</b>	<b>6.30</b>	<b>6.44</b>	<b>5.40</b>	<b>5.52</b>	<b>6.10</b>
			<b>5.47</b>	<b>5.58</b>	<b>6.16</b>
			<b>5.57</b>	<b>6.08</b>	<b>6.26</b>
			<b>6.07</b>	<b>6.18</b>	<b>6.35</b>
			<b>6.17</b>	<b>6.28</b>	<b>6.45</b>

## 143 SFU / 143 Burquitlam Station

From Burquitlam Station via Clarke, Como Lake Ave, Broadway, Gaglardi Way, University Dr E., East Campus Rd to SFU Exchange.

From SFU Exchange via University High St, Tower Rd, South Campus Rd, Gaglardi, tunnel, University Dr W., Gaglardi, Broadway, Como Lake Ave, Clarke, access road to Burquitlam Station.

Burquitlam Station Bay 4 SFU Exchange (E)	Burquitlam Station Bay 4 SFU Exchange (E)	SFU Exchange Bay 4 Burquitlam Station (E)	SFU Exchange Bay 4 Burquitlam Station (E)
<b>MONDAY TO FRIDAY</b>		<b>MONDAY TO FRIDAY</b>	
6.00	6.13	... CONTINUED	6.20 6.34 ... CONTINUED
6.20	6.33	<b>3.42 3.54</b>	6.40 6.54 <b>4.00 4.16</b>
6.40	6.53	<b>4.02 4.14</b>	7.00 7.14 <b>4.20 4.36</b>
7.00	7.13	<b>4.22 4.34</b>	7.20 7.34 <b>4.40 4.57</b>
7.20	7.33	<b>4.42 4.54</b>	7.40 7.54 <b>5.00 5.16</b>
7.40	7.54	<b>5.02 5.14</b>	8.00 8.15 <b>5.20 5.36</b>
8.00	8.15	<b>5.21 5.33</b>	8.20 8.35 <b>5.40 5.56</b>
8.20	8.35	<b>5.42 5.53</b>	8.40 8.55 <b>6.00 6.15</b>
8.40	8.55	<b>6.01 6.12</b>	9.00 9.15 <b>6.20 6.35</b>
9.00	9.13	<b>6.20 6.31</b>	9.20 9.35 <b>6.40 6.55</b>
9.20	9.33	<b>6.40 6.51</b>	9.40 9.55 <b>7.00 7.15</b>
9.40	9.52	<b>7.21 7.32</b>	10.00 10.15 <b>7.40 7.54</b>
10.00	10.12		10.20 10.35
10.20	10.32		10.40 10.55
10.40	10.52		11.00 11.15
11.00	11.12		11.20 11.35
11.20	11.32		11.40 11.55
11.40	11.52		<b>12.00 12.15</b>
<b>12.00 12.12</b>			<b>12.20 12.35</b>
<b>12.20 12.32</b>			<b>12.40 12.55</b>
<b>12.40 12.52</b>			<b>1.00 1.15</b>
<b>1.00 1.12</b>			<b>1.20 1.35</b>
<b>1.20 1.32</b>			<b>1.40 1.55</b>
<b>1.40 1.52</b>			<b>2.00 2.15</b>
<b>2.00 2.12</b>			<b>2.20 2.35</b>
<b>2.20 2.33</b>			<b>2.40 2.55</b>
<b>2.40 2.53</b>			<b>3.00 3.15</b>
<b>3.00 3.12</b>			<b>3.20 3.35</b>
<b>3.22 3.34</b>			<b>3.40 3.55</b>
CONTINUED ...			CONTINUED ...

### STOPPING PROCEDURES - 222

Stops for **pick-up and drop-off** at the following bus stops.

– **To Phibbs Exchange**

Metrotown, BCIT, Brentwood Station, Hastings St at Willingdon Ave, Kootenay Loop, Phibbs Exchange.

– **To Metrotown**

Phibbs Exchange, Kootenay Loop, Hastings St at Willingdon Ave, Brentwood Station, BCIT, Metrotown.

# 144 Metrotown Station

From SFU Exchange via University High St, Tower Rd, South Campus Rd, Gaglardi, tunnel, University Dr W., Gaglardi, Burnaby Mountain Parkway, Hastings, Duthie, Broadway, Kensington, off-ramp, Sperling Ave, Sperling Station, Sperling Ave, Kensington on-ramp, Sprott, Norland, Deer Lake Parkway, Burnaby City Hall, Deer Lake Parkway, Deer Lake Ave, Sperling Ave, Canada Way, Burris, Oakland, Dover, Nelson, Bennett, Bonsor, Central Blvd to Metrotown Station.

SFU Exchange Bay 3 Duthie at Hastings (E) #52907	Sperling Station Bay 2 Burnaby City Hall (E) #52716	Metrotown Station (E)	SFU Exchange Bay 3 Duthie at Hastings (E) #52907	Sperling Station Bay 2 Burnaby City Hall (E) #52716	Metrotown Station (E)
<b>MONDAY TO FRIDAY</b>					
-	5.38	5.48	5.55	6.13	
5.51	6.01	6.11	6.18	6.35	
6.15	6.25	6.36	6.44	7.04	
6.34	6.44	6.55	7.04	7.27	
6.56	7.06	7.17	7.26	7.49	
7.14	7.24	7.35	7.44	8.07	
7.30	7.40	7.51	8.00	8.23	
7.45	7.56	8.07	8.16	8.39	
8.00	8.11	8.22	8.32	8.55	
8.15	8.26	8.37	8.47	9.10	
8.30	8.41	8.53	9.03	9.26	
8.45	8.56	9.08	9.18	9.41	
9.00	9.11	9.23	9.32	9.54	
9.17	9.28	9.40	9.49	10.11	
9.30	9.41	9.52	10.01	10.23	
9.43	9.54	10.05	10.14	10.36	
9.58	10.09	10.20	10.29	10.51	
10.10	10.21	10.32	10.41	11.03	
10.26	10.37	10.48	10.57	11.19	
10.41	10.52	11.03	11.12	11.33	
10.55	11.06	11.17	11.26	11.47	
11.09	11.20	11.31	11.40	12.01	
11.24	11.35	11.46	11.55	12.16	
11.39	11.50	12.01	12.10	12.31	
11.54	12.05	12.16	12.25	12.46	
12.09	12.20	12.31	12.40	1.01	
12.24	12.35	12.46	12.55	1.16	
12.39	12.50	1.01	1.10	1.31	
12.54	1.05	1.16	1.25	1.46	
1.09	1.20	1.31	1.40	2.01	
1.24	1.35	1.46	1.55	2.17	
1.39	1.50	2.01	2.10	2.33	
CONTINUED ...					
<b>MONDAY TO FRIDAY</b>					
... CONTINUED					
1.54	2.05	2.16	2.25	2.48	
2.10	2.21	2.32	2.42	3.05	
2.26	2.37	2.48	2.58	3.21	
2.34	2.45	2.56	3.07	3.33	
2.44	2.55	3.06	3.17	3.43	
3.00	3.11	3.23	3.34	4.00	
3.15	3.27	3.39	3.50	4.16	
3.23	3.35	3.47	3.58	4.24	
3.34	3.46	3.58	4.09	4.35	
3.51	4.03	4.15	4.26	4.52	
4.07	4.19	4.31	4.42	5.08	
4.23	4.35	4.47	4.58	5.24	
4.39	4.51	5.03	5.14	5.40	
4.53	5.05	5.17	5.28	5.54	
5.16	5.28	5.40	5.50	6.14	
5.30	5.42	5.53	6.03	6.27	
5.45	5.57	6.08	6.18	6.42	
6.00	6.11	6.22	6.31	6.52	
6.15	6.26	6.37	6.46	7.06	
6.34	6.46	6.57	7.06	7.26	
6.59	7.11	7.22	7.31	7.51	
7.28	7.39	7.50	7.58	8.16	
8.00	8.11	8.22	8.30	8.48	
8.30	8.41	8.51	8.58	9.16	
8.59	9.10	9.20	9.27	9.45	
9.25	9.36	9.46	9.53	10.10	
9.54	10.05	10.15	10.22	10.39	
10.25	10.36	10.46	10.53	11.10	
10.54	11.05	11.15	11.22	11.39	
11.27	11.37	11.46	11.52	12.07	
11.59	12.09	12.18	12.24	12.39	
12.34	12.44	12.53	12.59	1.14	

# 144 Metrotown Station

SFU Exchange to Metrotown Station.  
(Refer to Monday to Friday for routing)

SFU Exchange Bay 3 Duthie at Hastings (E) #52907	Sperling Station Bay 2 Burnaby City Hall (E) #52716	Metrotown Station (E)	SFU Exchange Bay 3 Duthie at Hastings (E) #52907	Sperling Station Bay 2 Burnaby City Hall (E) #52716	Metrotown Station (E)
<b>SATURDAY</b>			<b>SUNDAY &amp; HOLIDAYS</b>		
6.41	6.51	7.01	7.08	7.24	-
7.44	7.54	8.04	8.11	8.29	8.05
8.14	8.24	8.34	8.42	9.01	8.15
8.48	8.58	9.08	9.16	9.36	8.25
9.22	9.33	9.44	9.53	10.14	9.35
9.52	10.03	10.14	10.23	10.44	9.45
10.24	10.35	10.46	10.55	11.16	10.05
10.51	11.02	11.13	11.22	11.44	10.16
11.12	11.23	11.34	11.44	12.07	10.26
11.32	11.43	11.54	12.04	12.27	10.35
11.55	12.06	12.17	12.27	12.50	10.35
12.12	12.23	12.34	12.44	1.07	10.46
12.32	12.43	12.54	1.04	1.27	10.56
12.52	1.03	1.14	1.24	1.47	11.05
1.12	1.23	1.34	1.44	2.07	11.16
1.32	1.43	1.54	2.04	2.27	11.26
1.52	2.03	2.14	2.24	2.47	11.35
2.12	2.23	2.34	2.44	3.08	11.46
2.32	2.43	2.54	3.04	3.28	11.57
2.52	3.03	3.14	3.24	3.48	12.06
3.12	3.23	3.34	3.43	4.06	12.16
3.32	3.43	3.54	4.03	4.25	12.27
3.49	4.00	4.11	4.20	4.42	12.36
4.12	4.24	4.35	4.44	5.06	12.46
4.32	4.44	4.55	5.04	5.25	12.57
4.54	5.06	5.17	5.26	5.47	1.06
5.15	5.27	5.38	5.47	6.08	1.16
5.35	5.47	5.58	6.06	6.26	1.27
5.55	6.07	6.18	6.27	6.47	1.36
6.15	6.27	6.37	6.45	7.05	1.47
6.35	6.46	6.56	7.04	7.23	1.58
6.55	7.06	7.16	7.24	7.43	1.68
7.15	7.26	7.36	7.44	8.03	1.78
7.35	7.46	7.56	8.04	8.23	1.88
7.58	8.09	8.19	8.27	8.46	1.98
8.28	8.39	8.49	8.57	9.16	2.08
8.56	9.07	9.16	9.23	9.41	2.18
9.28	9.39	9.48	9.55	10.13	2.28
9.58	10.09	10.18	10.25	10.43	2.38
10.28	10.39	10.48	10.55	11.11	2.48
10.58	11.09	11.18	11.25	11.41	2.58
11.28	11.39	11.48	11.55	12.11	2.68
11.58	12.08	12.16	12.22	12.38	2.78
12.28	12.38	12.46	12.52	1.08	2.88

# 144 SFU

From Metrotown Station via Central Blvd, Bonsor, Bennett, Nelson, Dover, Oakland, Burris, Canada Way, Sperling, Deer Lake Ave, Deer Lake Parkway, Burnaby City Hall, Deer Lake Parkway, Norland, Sprott, Kensington, off-ramp, Sperling Ave, Sperling Station, Sperling Ave, Kensington on-ramp, Broadway, Duthie, Hastings, Burnaby Mountain Parkway, Gaglardi, tunnel, University Dr E., East Campus Rd to SFU Exchange.

Metrotown Station Bay 14 Burnaby City Hall (E) #52716 Sperling Station Bay 2 Hastings at Duthie (E) #51856 SFU Exchange (E)	Metrotown Station Bay 14 Burnaby City Hall (E) #52716 Sperling Station Bay 2 Hastings at Duthie (E) #51856 SFU Exchange (E)
MONDAY TO FRIDAY	MONDAY TO FRIDAY
5.31 5.46 5.53 6.00 6.10	... CONTINUED
5.50 6.05 6.12 6.19 6.29	1.47 2.05 2.14 2.24 2.37
6.10 6.25 6.33 6.41 6.51	2.02 2.21 2.31 2.41 2.54
6.28 6.43 6.51 6.59 7.09	2.17 2.36 2.46 2.56 3.09
6.44 6.59 7.07 7.15 7.25	2.29 2.48 2.58 3.08 3.21
6.54 7.10 7.18 7.27 7.38	2.40 3.02 3.12 3.21 3.34
7.04 7.21 7.29 7.38 7.51	2.56 3.18 3.28 3.37 3.50
7.19 7.36 7.45 7.54 8.07	3.11 3.33 3.44 3.53 4.06
7.34 7.51 8.00 8.09 8.22	3.28 3.50 4.01 4.10 4.23
7.49 8.07 8.16 8.25 8.37	3.44 4.07 4.18 4.27 4.40
8.04 8.22 8.31 8.40 8.52	3.58 4.21 4.32 4.41 4.54
8.19 8.38 8.47 8.56 9.08	4.15 4.38 4.49 4.58 5.11
8.34 8.53 9.02 9.11 9.23	4.29 4.52 5.03 5.12 5.25
8.49 9.08 9.17 9.26 9.38	4.45 5.07 5.17 5.26 5.39
9.04 9.23 9.32 9.41 9.53	5.00 5.22 5.32 5.41 5.54
9.16 9.35 9.44 9.53 10.05	5.16 5.38 5.48 5.57 6.10
9.34 9.51 10.00 10.09 10.21	5.30 5.52 6.02 6.11 6.24
9.48 10.05 10.14 10.23 10.35	5.45 6.05 6.15 6.24 6.37
10.02 10.19 10.28 10.37 10.49	6.00 6.19 6.29 6.38 6.51
10.16 10.33 10.42 10.51 11.03	6.15 6.34 6.44 6.53 7.06
10.30 10.47 10.56 11.05 11.17	6.32 6.51 7.01 7.10 7.23
10.45 11.02 11.11 11.20 11.32	7.05 7.24 7.33 7.42 7.55
11.00 11.17 11.26 11.35 11.47	7.35 7.54 8.03 8.12 8.25
11.15 11.32 11.41 11.50 12.02	8.05 8.23 8.32 8.41 8.54
11.30 11.47 11.56 12.05 12.17	8.31 8.49 8.58 9.07 9.20
11.45 12.02 12.11 12.20 12.32	9.03 9.20 9.29 9.38 9.49
11.55 12.12 12.21 12.30 12.42	9.34 9.51 10.00 10.09 10.20
12.14 12.32 12.41 12.51 1.04	10.04 10.19 10.27 10.36 10.47
12.29 12.47 12.56 1.06 1.19	10.38 10.53 11.01 11.10 11.21
12.44 1.02 1.11 1.21 1.34	11.14 11.28 11.35 11.42 11.52
12.59 1.17 1.26 1.36 1.49	11.44 11.58 12.05 12.12 12.22
1.15 1.33 1.42 1.52 2.05	12.21 12.35 12.42 12.49 12.59
1.30 1.48 1.57 2.07 2.20	
CONTINUED ...	

# 144 SFU

Metrotown Station to SFU Exchange.  
(Refer to Monday to Friday for routing)

Metrotown Station Bay 14 Burnaby City Hall (E) #52716 Sperling Station Bay 2 Hastings at Duthie (E) #51856 SFU Exchange (E)	Metrotown Station Bay 14 Burnaby City Hall (E) #52716 Sperling Station Bay 2 Hastings at Duthie (E) #51856 SFU Exchange (E)
SATURDAY	SUNDAY & HOLIDAYS
6.00 6.13 6.20 6.27 6.36	7.05 7.20 7.28 7.36 7.46
7.00 7.14 7.21 7.28 7.38	8.05 8.20 8.28 8.36 8.46
8.03 8.18 8.25 8.33 8.43	9.05 9.20 9.28 9.36 9.46
9.06 9.21 9.29 9.37 9.47	9.35 9.50 9.58 10.06 10.16
9.37 9.52 10.00 10.08 10.18	10.05 10.21 10.29 10.37 10.47
10.03 10.19 10.27 10.35 10.46	10.35 10.52 11.00 11.08 11.18
10.35 10.52 11.00 11.08 11.19	11.05 11.22 11.31 11.39 11.50
11.04 11.22 11.31 11.39 11.50	11.35 11.52 12.01 12.09 12.20
11.33 11.51 12.00 12.08 12.19	12.05 12.22 12.31 12.39 12.50
11.53 12.11 12.20 12.28 12.39	12.35 12.53 1.02 1.10 1.21
12.13 12.31 12.40 12.49 1.01	1.05 1.23 1.32 1.40 1.51
12.33 12.51 1.00 1.09 1.21	1.35 1.53 2.02 2.10 2.21
12.55 1.13 1.22 1.31 1.43	2.05 2.24 2.33 2.41 2.52
1.13 1.31 1.40 1.49 2.01	2.35 2.54 3.03 3.11 3.22
1.37 1.55 2.04 2.13 2.25	3.05 3.24 3.33 3.42 3.53
1.53 2.11 2.20 2.29 2.41	3.35 3.54 4.03 4.12 4.23
2.13 2.32 2.41 2.50 3.02	4.05 4.24 4.33 4.42 4.53
2.33 2.52 3.01 3.10 3.22	4.35 4.54 5.03 5.12 5.23
2.53 3.12 3.21 3.30 3.42	5.05 5.24 5.33 5.42 5.53
3.13 3.32 3.42 3.51 4.02	5.35 5.53 6.02 6.11 6.22
3.33 3.52 4.02 4.11 4.22	6.05 6.22 6.31 6.40 6.51
3.53 4.12 4.22 4.31 4.42	6.35 6.52 7.01 7.10 7.21
4.13 4.32 4.42 4.51 5.02	7.05 7.22 7.31 7.40 7.51
4.38 4.57 5.07 5.16 5.27	7.35 7.52 8.01 8.10 8.21
4.53 5.12 5.22 5.31 5.42	8.05 8.22 8.31 8.40 8.51
5.13 5.32 5.42 5.51 6.02	8.35 8.52 9.00 9.09 9.20
5.33 5.52 6.01 6.10 6.21	9.05 9.21 9.29 9.38 9.49
5.53 6.12 6.21 6.30 6.41	9.35 9.51 9.59 10.08 10.19
6.13 6.32 6.41 6.50 7.01	10.05 10.20 10.27 10.35 10.45
6.35 6.54 7.03 7.12 7.23	10.35 10.50 10.57 11.05 11.15
7.05 7.24 7.33 7.42 7.53	11.05 11.20 11.27 11.35 11.46
7.35 7.54 8.03 8.12 8.23	11.35 11.50 11.57 12.05 12.16
8.05 8.22 8.30 8.38 8.49	12.20 12.33 12.40 12.47 12.57
8.35 8.52 9.00 9.08 9.19	
9.05 9.22 9.30 9.38 9.49	
9.35 9.52 10.00 10.08 10.19	
10.05 10.21 10.29 10.37 10.48	
10.35 10.50 10.58 11.06 11.17	
11.05 11.20 11.28 11.36 11.47	
11.40 11.55 12.03 12.11 12.22	
12.20 12.35 12.43 12.51 1.02	

# 145 SFU

From Production Station via Production Way, Broadway, Gaglardi, tunnel, University Dr E., East Campus Rd to SFU Exchange.

Production Station Bay 1 SFU Exchange (E)	Production Station Bay 1 SFU Exchange (E)	Production Station Bay 1 SFU Exchange (E)	Production Station Bay 1 SFU Exchange (E)
MON TO FRI	MON TO FRI	SATURDAY	SUN & HOL
5.57 6.10	... CONTINUED	6.56 7.09	7.54 8.07
6.19 6.32	<b>6.05 6.19</b>	7.11 7.24	8.14 8.27
6.34 6.47	<b>6.20 6.34</b>	7.31 7.44	8.36 8.49
6.50 7.05	<b>6.36 6.50</b>	7.52 8.05	8.56 9.09
7.05 7.20	<b>6.51 7.05</b>	8.12 8.24	9.16 9.29
7.21 7.36	<b>7.06 7.20</b>	8.32 8.44	9.33 9.46
7.36 7.51	<b>7.21 7.35</b>	8.52 9.04	9.55 10.08
7.51 8.06	<b>7.36 7.50</b>	9.12 9.24	10.15 10.28
8.06 8.21	<b>7.51 8.04</b>	9.32 9.44	10.35 10.48
8.16 8.31	<b>8.05 8.18</b>	9.53 10.05	10.55 11.08
8.26 8.41	<b>8.20 8.33</b>	10.13 10.25	11.15 11.28
8.36 8.51	<b>8.35 8.48</b>	10.33 10.45	11.35 11.48
8.46 9.01	<b>8.49 9.02</b>	10.52 11.05	11.55 12.08
8.57 9.12	<b>9.18 9.31</b>	11.12 11.25	12.15 12.28
9.07 9.22	<b>9.38 9.51</b>	11.36 11.49	12.35 12.48
9.17 9.32	<b>9.58 10.11</b>	11.53 12.06	12.55 1.08
9.26 9.41	<b>10.18 10.31</b>	12.10 12.23	1.15 1.28
9.36 9.51	<b>10.45 10.58</b>	12.27 12.41	1.35 1.48
9.46 10.01	<b>11.15 11.28</b>	12.42 12.56	1.55 2.08
9.56 10.11	<b>11.45 11.58</b>	12.57 1.11	2.15 2.28
10.05 10.20	12.15 12.28	1.12 1.26	2.35 2.48
10.20 10.35	12.45 12.58	1.27 1.41	2.55 3.08
10.35 10.50	1.15 1.28	1.42 1.56	3.15 3.28
10.50 11.05		1.57 2.11	3.35 3.50
11.05 11.20		2.12 2.26	3.55 4.10
11.20 11.35		2.27 2.40	4.14 4.29
11.35 11.50		2.42 2.55	4.35 4.48
11.50 12.05		2.57 3.11	4.55 5.08
12.05 12.20		3.12 3.26	5.15 5.28
12.20 12.36		3.27 3.41	5.35 5.48
12.35 12.51		3.42 3.56	5.55 6.08
12.50 1.06		3.56 4.10	6.15 6.28
1.05 1.21		4.11 4.25	6.35 6.48
1.20 1.36		4.26 4.40	6.55 7.09
1.35 1.51		4.42 4.56	7.15 7.29
1.50 2.06		4.57 5.11	7.35 7.49
2.05 2.20		5.12 5.26	7.56 8.09
2.20 2.36		5.27 5.41	8.16 8.29
2.35 2.51		5.41 5.55	8.37 8.50
2.50 3.06		5.57 6.11	9.05 9.18
3.05 3.20		6.15 6.29	9.35 9.48
3.15 3.30		6.35 6.49	10.05 10.18
3.25 3.40		6.55 7.09	10.35 10.48
3.35 3.50		7.15 7.29	11.05 11.18
3.45 4.00		7.36 7.49	11.35 11.48
3.55 4.10		7.56 8.09	12.05 12.17
4.05 4.20		8.16 8.29	12.35 12.47
4.15 4.30		8.36 8.49	
4.25 4.39		8.56 9.09	
4.35 4.49		9.15 9.28	
4.45 4.59		9.36 9.49	
4.55 5.09		9.55 10.08	
5.05 5.19		10.13 10.26	
5.15 5.29		10.45 10.58	
5.25 5.39		11.24 11.35	
5.35 5.49		12.01 12.12	
5.45 5.59		12.38 12.49	
5.55 6.09			
CONTINUED ...			

# 145 Production Station

From SFU Exchange via University High St, Tower Rd, South Campus Rd, Gaglardi, tunnel, University Dr W., Gaglardi, Lougheed Hwy, Production Way to Production Station.

SFU Exchange Bay 1 Production Station (E)	SFU Exchange Bay 1 Production Station (E)	SFU Exchange Bay 1 Production Station (E)	SFU Exchange Bay 1 Production Station (E)
MON TO FRI	MON TO FRI	SATURDAY	SUN & HOL
5.55 6.14	... CONTINUED	6.55 7.09	7.57 8.11
6.15 6.32	<b>6.28 6.48</b>	7.15 7.29	8.17 8.33
6.30 6.47	<b>6.43 7.03</b>	7.35 7.50	8.37 8.53
6.45 7.03	<b>6.58 7.18</b>	7.55 8.10	8.57 9.13
7.00 7.18	<b>7.13 7.33</b>	8.15 8.30	9.15 9.30
7.15 7.33	<b>7.28 7.48</b>	8.35 8.50	9.35 9.52
7.30 7.48	<b>7.43 8.03</b>	8.55 9.10	9.55 10.12
7.45 8.03	<b>7.58 8.18</b>	9.15 9.30	10.15 10.32
7.55 8.13	<b>8.13 8.32</b>	9.35 9.50	10.35 10.52
8.05 8.23	<b>8.28 8.47</b>	9.55 10.10	10.55 11.12
8.15 8.33	<b>8.43 9.02</b>	10.15 10.30	11.15 11.32
8.25 8.43	<b>9.00 9.15</b>	10.35 10.50	11.35 11.52
8.34 8.54	<b>9.20 9.35</b>	10.55 11.10	11.55 12.12
8.44 9.04	<b>9.40 9.55</b>	11.15 11.34	12.15 12.32
8.54 9.14	<b>10.00 10.15</b>	11.35 11.51	12.35 12.52
9.05 9.23	<b>10.20 10.35</b>	11.52 12.08	12.55 1.12
9.15 9.33	<b>10.40 10.55</b>	12.07 12.25	1.15 1.32
9.25 9.43	<b>11.10 11.25</b>	12.22 12.40	1.35 1.52
9.35 9.53	<b>11.40 11.55</b>	12.37 12.55	1.55 2.12
9.44 10.02	12.10 12.25	12.52 1.10	2.15 2.32
9.59 10.17	12.40 12.55	1.07 1.25	2.35 2.52
10.13 10.33	1.10 1.25	1.22 1.40	2.55 3.12
10.27 10.47	1.40 1.55	1.37 1.55	3.15 3.32
10.42 11.02		1.52 2.10	3.35 3.52
10.57 11.17		2.07 2.25	3.55 4.12
11.12 11.32		2.22 2.40	4.15 4.32
11.27 11.47		2.37 2.55	4.35 4.52
11.42 12.02		2.52 3.10	4.55 5.12
11.57 12.17		3.07 3.25	5.15 5.32
12.12 12.32		3.22 3.40	5.35 5.52
12.27 12.47		3.37 3.53	5.55 6.12
12.42 1.02		3.52 4.08	6.15 6.32
12.57 1.17		4.07 4.23	6.35 6.52
1.12 1.33		4.22 4.40	6.55 7.12
1.27 1.48		4.37 4.55	7.15 7.32
1.42 2.03		4.52 5.10	7.35 7.53
1.57 2.18		5.07 5.25	7.55 8.13
2.12 2.33		5.22 5.38	8.15 8.34
2.27 2.48		5.39 5.55	8.40 8.55
2.42 3.03		5.57 6.13	9.00 9.15
2.52 3.13		6.17 6.33	9.30 9.45
3.02 3.23		6.37 6.53	10.00 10.14
3.12 3.33		6.57 7.13	10.30 10.44
3.22 3.42		7.18 7.34	11.00 11.14
3.32 3.52		7.38 7.54	11.30 11.44
3.42 4.02		7.58 8.14	12.00 12.14
3.52 4.12		8.19 8.34	12.30 12.44
4.02 4.23		8.39 8.54	
4.12 4.33		8.58 9.13	
4.22 4.43		9.19 9.34	
4.32 4.53		9.38 9.53	
4.42 5.03		9.56 10.11	
4.52 5.13		10.28 10.43	
5.02 5.23		11.06 11.20	
5.12 5.33		11.43 11.57	
5.22 5.42		12.20 12.34	
5.32 5.52		12.58 1.12	
5.43 6.03			
5.58 6.18			
6.13 6.33			
CONTINUED ...			

## 146 Suncrest / 146 Metrotown Station

Loop service from Metrotown Station via Beresford, Telford, Maywood, McKay, Imperial, Patterson, Marine Dr to Greenall; returning via Marine Dr, Joffre, Rumble, Patterson, Imperial, Sussex, Beresford to Metrotown Station.

Metrotown Station Bay 8 Marine at Greenall #52201 Metrotown Station (E)	Metrotown Station Bay 8 Marine at Greenall #52201 Metrotown Station (E)	Metrotown Station Bay 8 Marine at Greenall #52201 Metrotown Station (E)	Metrotown Station Bay 8 Marine at Greenall #52201 Metrotown Station (E)
MONDAY TO FRIDAY		SATURDAY	
6.05 6.12 6.21	... CONTINUED	8.30 8.37 8.46	9.00 9.08 9.17
6.35 6.42 6.51	<b>8.05 8.14 8.25</b>	9.00 9.07 9.16	9.30 9.38 9.47
7.05 7.12 7.21	<b>8.35 8.44 8.55</b>	9.30 9.37 9.46	10.00 10.08 10.17
7.35 7.43 7.53	<b>9.05 9.14 9.22</b>	10.00 10.07 10.16	10.30 10.38 10.47
8.05 8.14 8.24	<b>9.35 9.44 9.52</b>	10.30 10.37 10.47	11.00 11.08 11.17
8.35 8.44 8.54	<b>10.05 10.13 10.21</b>	11.00 11.07 11.17	11.30 11.38 11.47
9.05 9.14 9.24	<b>10.35 10.43 10.51</b>	11.30 11.37 11.48	<b>12.00 12.08 12.18</b>
9.35 9.44 9.54	<b>11.05 11.12 11.20</b>	<b>12.00 12.07 12.18</b>	<b>12.30 12.38 12.49</b>
10.05 10.13 10.23	<b>11.35 11.42 11.50</b>	<b>12.30 12.37 12.48</b>	<b>1.00 1.08 1.19</b>
10.35 10.43 10.53	12.05 12.12 12.20	<b>1.00 1.07 1.18</b>	<b>1.30 1.38 1.50</b>
11.05 11.13 11.23		<b>1.30 1.37 1.49</b>	<b>2.00 2.08 2.20</b>
11.35 11.43 11.53		<b>2.00 2.09 2.23</b>	<b>2.30 2.38 2.50</b>
<b>12.05 12.13 12.23</b>		<b>2.30 2.39 2.53</b>	<b>3.00 3.08 3.20</b>
<b>12.35 12.43 12.53</b>		<b>3.00 3.09 3.23</b>	<b>3.30 3.38 3.49</b>
<b>1.05 1.13 1.23</b>		<b>3.30 3.39 3.52</b>	<b>4.00 4.08 4.19</b>
<b>1.35 1.43 1.53</b>		<b>4.00 4.09 4.22</b>	<b>4.30 4.38 4.49</b>
<b>2.05 2.13 2.23</b>		<b>4.30 4.39 4.52</b>	<b>5.05 5.13 5.23</b>
<b>2.35 2.43 2.53</b>		<b>5.00 5.09 5.21</b>	<b>5.30 5.38 5.48</b>
<b>3.05 3.13 3.24</b>		<b>5.30 5.39 5.50</b>	<b>6.00 6.08 6.18</b>
<b>3.35 3.43 3.54</b>		<b>6.00 6.09 6.20</b>	<b>6.30 6.38 6.48</b>
<b>4.05 4.13 4.24</b>		<b>6.30 6.38 6.46</b>	<b>7.00 7.08 7.18</b>
<b>4.35 4.43 4.54</b>		<b>7.00 7.08 7.16</b>	<b>7.30 7.38 7.48</b>
<b>5.05 5.15 5.26</b>		<b>7.30 7.38 7.46</b>	<b>8.00 8.08 8.18</b>
<b>5.35 5.45 5.56</b>		<b>8.00 8.07 8.15</b>	<b>8.30 8.38 8.48</b>
<b>6.06 6.16 6.27</b>		<b>8.30 8.37 8.45</b>	<b>9.00 9.08 9.18</b>
<b>6.35 6.45 6.56</b>		<b>9.00 9.07 9.15</b>	<b>9.30 9.38 9.48</b>
<b>7.05 7.15 7.26</b>		<b>9.30 9.37 9.45</b>	<b>10.00 10.08 10.16</b>
<b>7.35 7.44 7.55</b>		<b>10.00 10.07 10.15</b>	<b>10.30 10.38 10.46</b>
CONTINUED ...		<b>10.30 10.37 10.45</b>	

## 147 Edmonds Station

From Metrotown Station via Beresford, Telford, Maywood, Willingdon, Patterson, Rumble, Royal Oak Ave, Clinton, Gilley, Rumble, Griffiths, 18 Ave to Edmonds Station.

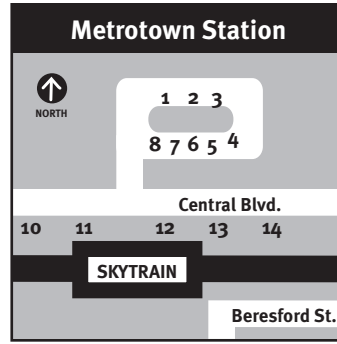
Metrotown Station Bay 8 Royal Oak at Rumble (E) #52652 Edmonds Station (E)	Metrotown Station Bay 8 Royal Oak at Rumble (E) #52652 Edmonds Station (E)	Metrotown Station Bay 8 Royal Oak at Rumble (E) #52652 Edmonds Station (E)	
MON TO FRI		SATURDAY	SUN & HOL
5.45 5.53 6.00	7.50 7.58 8.06	8.50 8.58 9.06	
6.00 6.08 6.15	8.20 8.28 8.36	9.20 9.28 9.36	
6.15 6.23 6.30	8.50 8.58 9.06	9.50 9.58 10.06	
6.30 6.38 6.45	9.20 9.28 9.36	10.20 10.28 10.36	
6.45 6.53 7.00	9.50 9.58 10.06	10.50 10.59 11.07	
7.00 7.08 7.15	10.20 10.28 10.36	11.20 11.29 11.37	
7.15 7.24 7.32	10.50 10.58 11.06	11.50 11.59 <b>12.07</b>	
7.30 7.39 7.47	11.20 11.29 11.37	<b>12.20 12.30 12.39</b>	
7.45 7.54 8.02	11.50 11.59 <b>12.07</b>	<b>12.50 1.00 1.09</b>	
8.00 8.09 8.17	<b>12.10 12.20 12.28</b>	<b>1.20 1.30 1.39</b>	
8.15 8.24 8.32	<b>12.30 12.40 12.48</b>	<b>1.50 2.00 2.09</b>	
8.30 8.40 8.48	<b>12.50 1.00 1.08</b>	<b>2.20 2.30 2.39</b>	
8.45 8.55 9.03	<b>1.10 1.20 1.28</b>	<b>2.50 3.00 3.09</b>	
9.20 9.30 9.38	<b>1.30 1.40 1.48</b>	<b>3.20 3.30 3.39</b>	
9.50 10.00 10.08	<b>1.50 2.00 2.08</b>	<b>3.50 4.00 4.09</b>	
10.20 10.30 10.38	<b>2.10 2.20 2.28</b>	<b>4.10 4.20 4.29</b>	
10.50 11.00 11.08	<b>2.30 2.40 2.48</b>	<b>4.35 4.45 4.54</b>	
11.20 11.30 11.38	<b>2.50 3.00 3.08</b>	<b>4.49 4.59 5.08</b>	
11.50 12.01 12.10	<b>3.10 3.20 3.28</b>	<b>5.10 5.20 5.29</b>	
<b>12.20 12.31 12.40</b>	<b>3.30 3.40 3.49</b>	<b>5.35 5.45 5.54</b>	
<b>12.50 1.01 1.10</b>	<b>3.50 4.00 4.09</b>	<b>5.50 6.00 6.09</b>	
<b>1.20 1.31 1.40</b>	<b>4.10 4.20 4.29</b>	<b>6.10 6.20 6.29</b>	
<b>1.50 2.01 2.10</b>	<b>4.30 4.40 4.49</b>	<b>6.35 6.45 6.53</b>	
<b>2.20 2.31 2.40</b>	<b>4.50 5.00 5.09</b>	<b>6.50 7.00 7.08</b>	
<b>2.50 3.01 3.10</b>	<b>5.10 5.20 5.29</b>	<b>7.10 7.20 7.28</b>	
<b>3.05 3.16 3.25</b>	<b>5.30 5.40 5.49</b>	<b>7.33 7.43 7.51</b>	
<b>3.20 3.31 3.40</b>	<b>5.50 6.00 6.09</b>	<b>7.50 8.00 8.08</b>	
<b>3.35 3.46 3.55</b>	<b>6.10 6.20 6.28</b>	<b>8.20 8.30 8.38</b>	
<b>3.50 4.01 4.10</b>	<b>6.30 6.40 6.48</b>	<b>8.50 9.00 9.08</b>	
<b>4.05 4.16 4.25</b>	<b>6.50 7.00 7.08</b>	<b>9.20 9.28 9.36</b>	
<b>4.20 4.31 4.40</b>	<b>7.10 7.20 7.28</b>	<b>9.50 9.58 10.06</b>	
<b>4.35 4.46 4.55</b>	<b>7.30 7.40 7.48</b>	<b>10.20 10.28 10.36</b>	
<b>4.50 5.01 5.10</b>	<b>7.50 7.59 8.07</b>		
<b>5.05 5.16 5.25</b>	<b>8.10 8.19 8.27</b>		
<b>5.20 5.31 5.40</b>	<b>8.30 8.39 8.47</b>		
<b>5.35 5.46 5.55</b>	<b>8.50 8.59 9.07</b>		
<b>5.50 6.00 6.09</b>	<b>9.20 9.29 9.37</b>		
<b>6.05 6.15 6.24</b>	<b>9.50 9.59 10.07</b>		
<b>6.20 6.30 6.39</b>	<b>10.20 10.29 10.37</b>		
<b>6.35 6.44 6.52</b>			
<b>6.55 7.04 7.12</b>			
<b>7.15 7.24 7.32</b>			
<b>7.35 7.44 7.52</b>			
<b>7.55 8.04 8.12</b>			
<b>8.15 8.24 8.32</b>			
<b>8.50 8.59 9.07</b>			
<b>9.20 9.29 9.37</b>			
<b>9.50 9.58 10.06</b>			
<b>10.20 10.28 10.35</b>			
<b>10.50 10.58 11.05</b>			
<b>11.20 11.28 11.35</b>			
<b>11.50 11.58 12.05</b>			



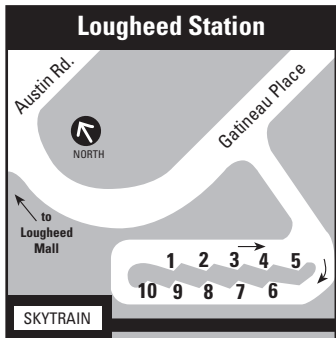




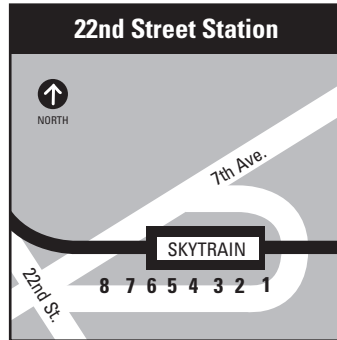
- 1 130 Pender/Kootenay Loop/  
Phibbs Exchange
- 134 Lake City Station
- 222 Phibbs Exchange
- 2 134 Lake City Station
- N9 Downtown
- 3 136 Lougheed Station
- N9 Coquitlam Central Station
- 5 25 UBC
- N9 Coquitlam Central Station
- 123 New Westminster Station
- 7 130 Metrotown Station
- 222 Metrotown Express



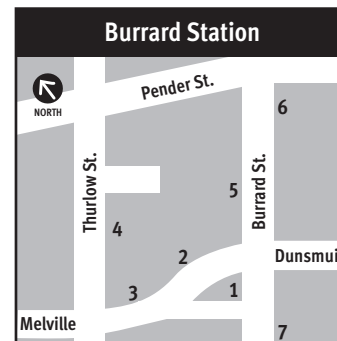
- 1 Unloading only
- 2 19 Stanley Park
- 3 430 Richmond-Brighouse Station
- 4 130 Pender/Kootenay Loop/  
Phibbs Exchange
- 5 222 Phibbs Exchange
- 6 119 Edmonds Station
- 129 Holdom Station  
(Limited service)
- 7 31 River District
- 8 146 Suncrest
- 147 Edmonds Station
- 10 Unloading only
- 11 49 UBC
- 12 116 Edmonds Station
- 13 110 Lougheed Station
- 14 144 SFU



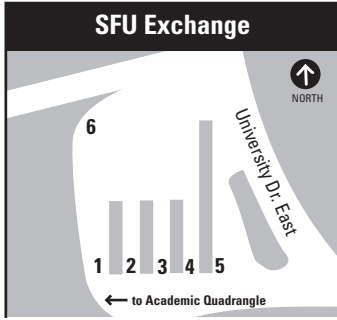
- 1 66 FVX(Fraser Valley Express)
- 2 152 Coquitlam Central Station
- 3 110 Metrotown Station
- 4 101 22nd Street Station
- 5 157 Burquitlam Station
- 6 180 Moody Centre Station
- 7 136 Brentwood Station
- 8 555 Carvolth Exchange
- 9 156 Braid Station
- 10 109 New Westminster Station
- N9 Coquitlam Central Station
- N9 Downtown



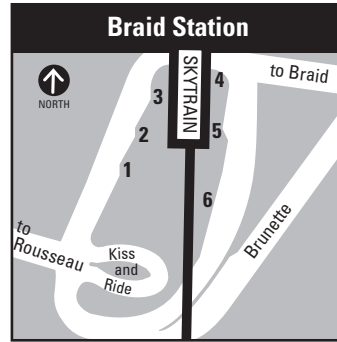
- 1 Spare
- 2 Spare
- 3 104 Annacis Island
- 4 410 Richmond-Brighouse Station
- 418 Kingswood
- 5 101 Lougheed Station
- 6 100 Marpole Loop
- 7 340 Scottsdale
- 388 Carvolth Exchange
- 8 128 Braid Station
- 155 Braid Station



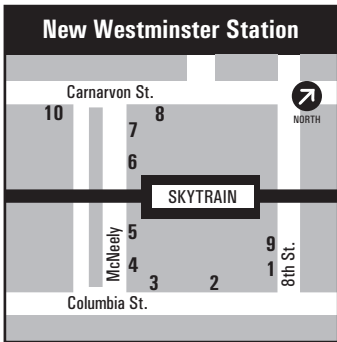
- 1 5 Robson
- 2 Macdonald
- N22 Macdonald
- 2 209 Upper Lynn Valley
- 210 Upper Lynn Valley
- 211 Seymour
- 214 Blueridge (PM peak)
- 3 22 Knight
- 4 2 Macdonald
- 5 22 Unloading Only
- 44 UBC
- 6 R5 Hastings St to  
SFU RapidBus
- 7 2 Burrard Station
- 5 Downtown
- 44 Downtown



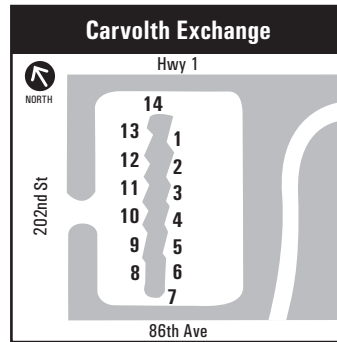
- 1 145 Production Station
- 2 R5 Hastings to Burrard
- 3 N35 Downtown
- 4 144 Metrotown Station
- 5 143 Burquitlam Station
- 6 Spare



- 1 169 Coquitlam Central Station
- 2 159 Coquitlam Central Station
- 3 791 Haney Place
- 4 153 Coquitlam Central Station
- 5 156 Lougheed Station
- 6 128 22nd Street Station
- 155 22nd Street Station



- 1 Unloading
- 2 103 Quayside
- 3 Unloading
- 4 123 Brentwood Station
- 321 White Rock Centre (Sunday & Holiday AM)
- N19 Downtown
- N19 Surrey Central Station
- 5 105 Uptown
- 109 Lougheed Station
- 6 HandyDART
- 7 106 Edmonds Station
- 8 Unloading
- 9 102 Victoria Hill
- 10 112 Edmonds Station



- 1 Spare
- 2 509 Walnut Grove
- 3 501 Langley Centre
- 4 501 Surrey Central
- 5 Spare
- 6 595 Maple Meadows Station
- 7 388 22nd Street Station
- 8 509 Surrey Central
- 9 555 Lougheed Station
- 10 Spare
- 11 562 Langley Centre
- 12 595 Langley Centre
- 13 66 FVX (Fraser Valley Express)
- 14 Spare







# 180 Lougheed Station

From Moody Centre Station via Hugh, St. Johns, Clarke, Cecile, College Park, Washington, Princeton, Harvard, Glenayre, Clarke (Burquitlam Station), North Rd, Gatineau to Lougheed Station.

Moody Centre Station Bay 6 Washington at Yale #53193 Burquitlam Station Bay 6 (E) Lougheed Station (E)	Moody Centre Station Bay 6 Washington at Yale #53193 Burquitlam Station Bay 6 (E) Lougheed Station (E)	Moody Centre Station Bay 6 Washington at Yale #53193 Burquitlam Station Bay 6 (E) Lougheed Station (E)
<b>MONDAY TO FRIDAY</b>	<b>MONDAY TO FRIDAY</b>	<b>SATURDAY</b>
4.42 4.51 4.59 5.03 5.02 5.10 5.18 5.22 5.21 5.30 5.39 5.44 5.41 5.50 5.59 6.04 6.01 6.10 6.19 6.24 6.17 6.26 6.35 6.40 6.31 6.40 6.49 6.54 6.45 6.54 7.04 7.09 7.00 7.09 7.19 7.25 7.15 7.24 7.34 7.40 7.31 7.41 7.51 7.57 7.47 7.57 8.07 8.13 8.03 8.13 8.23 8.29 8.19 8.29 8.39 8.45 8.36 8.46 8.56 9.02 8.52 9.02 9.12 9.18 9.07 9.17 9.27 9.33 9.23 9.33 9.43 9.49 9.39 9.49 9.59 10.04 9.58 10.08 10.18 10.23 10.10 10.20 10.30 10.35 10.25 10.35 10.45 10.50 10.40 10.50 11.00 11.05 10.55 11.05 11.15 11.20 11.10 11.20 11.31 11.37 11.25 11.35 11.46 11.52 11.40 11.50 12.01 12.07 11.55 12.05 12.16 12.22 12.10 12.20 12.31 12.37 12.25 12.35 12.46 12.52 12.40 12.50 1.01 1.07 12.55 1.05 1.16 1.22 1.10 1.20 1.31 1.37 1.25 1.35 1.46 1.52 1.40 1.50 2.01 2.07 1.55 2.05 2.16 2.22 2.10 2.20 2.31 2.37 2.30 2.40 2.50 2.56 3.00 3.10 3.20 3.26 3.17 3.29 3.40 3.46 3.32 3.44 3.54 4.00 3.46 3.58 4.08 4.14 4.02 4.14 4.24 4.30 4.18 4.30 4.40 4.46 4.32 4.44 4.54 5.00 4.47 4.59 5.09 5.15 5.02 5.14 5.24 5.30 5.19 5.31 5.41 5.47 5.32 5.44 5.54 5.59 5.47 5.59 6.09 6.14 6.02 6.14 6.24 6.29 6.17 6.29 6.39 6.44 6.32 6.44 6.54 6.59	... CONTINUED 6.47 6.59 7.09 7.14 7.01 7.11 7.21 7.26 7.20 7.30 7.40 7.45 7.41 7.50 8.00 8.05 8.01 8.10 8.18 8.23 8.21 8.30 8.38 8.43 8.41 8.50 8.58 9.02 9.01 9.10 9.18 9.22 9.31 9.40 9.48 9.52 10.01 10.10 10.18 10.22 10.31 10.40 10.48 10.52 11.01 11.10 11.17 11.21 11.31 11.40 11.47 11.51 12.02 12.11 12.18 12.22 <b>SATURDAY</b> 6.05 6.13 6.21 6.26 6.35 6.43 6.51 6.56 7.05 7.13 7.23 7.28 7.35 7.43 7.53 7.58 8.05 8.14 8.24 8.29 8.35 8.44 8.54 8.59 9.05 9.14 9.24 9.29 9.35 9.44 9.54 9.59 10.05 10.14 10.25 10.31 10.25 10.34 10.45 10.51 10.45 10.54 11.06 11.12 11.06 11.15 11.27 11.33 11.25 11.34 11.46 11.52 11.45 11.54 12.05 12.11 12.05 12.14 12.25 12.31 12.25 12.34 12.45 12.51 12.45 12.54 1.06 1.12 1.05 1.14 1.26 1.32 1.25 1.34 1.46 1.52 1.45 1.54 2.06 2.12 2.05 2.14 2.26 2.32 2.25 2.34 2.46 2.52 2.45 2.54 3.06 3.12 3.05 3.14 3.25 3.31 3.25 3.34 3.45 3.51 3.45 3.54 4.05 4.11 4.05 4.14 4.25 4.31 4.25 4.34 4.45 4.51 4.45 4.54 5.05 5.11 5.00 5.09 5.20 5.26 5.25 5.34 5.45 5.51 5.45 5.54 6.04 6.09 5.59 6.08 6.18 6.23 6.35 6.44 6.54 6.59 7.00 7.09 7.19 7.24 7.35 7.44 7.54 7.59	... CONTINUED 8.05 8.44 8.24 8.29 8.35 8.44 8.54 8.59 9.05 9.14 9.24 9.29 9.35 9.44 9.54 9.59 10.05 10.14 10.24 10.29 10.30 10.39 10.49 10.54 11.05 11.14 11.24 11.29 <b>SUNDAYS &amp; HOLIDAYS</b> 7.05 7.15 7.23 7.27 7.35 7.45 7.53 7.58 8.05 8.15 8.24 8.29 8.35 8.45 8.54 8.59 9.05 9.15 9.24 9.29 9.35 9.45 9.54 9.59 10.05 10.15 10.25 10.31 10.25 10.35 10.45 10.51 10.45 10.55 11.05 11.11 11.06 11.16 11.26 11.32 11.25 11.35 11.46 11.52 12.00 12.10 12.21 12.27 12.20 12.32 12.43 12.49 12.40 12.52 1.04 1.10 1.00 1.12 1.24 1.30 1.20 1.32 1.44 1.50 1.40 1.52 2.04 2.11 2.00 2.10 2.22 2.29 2.20 2.30 2.42 2.49 2.40 2.50 3.01 3.07 3.00 3.10 3.21 3.27 3.20 3.30 3.42 3.48 3.40 3.50 4.02 4.08 4.00 4.10 4.22 4.28 4.20 4.30 4.42 4.48 4.40 4.50 5.01 5.07 5.00 5.10 5.21 5.27 5.25 5.35 5.45 5.51 5.45 5.55 6.05 6.11 6.15 6.25 6.35 6.41 6.45 6.55 7.05 7.11 7.15 7.25 7.35 7.41 7.45 7.55 8.05 8.11 8.15 8.23 8.33 8.39 8.35 8.43 8.53 8.59 9.15 9.23 9.33 9.39 9.45 9.53 10.02 10.07 10.15 10.23 10.32 10.37 10.45 10.53 11.02 11.07 11.15 11.23 11.32 11.37
CONTINUED ....	CONTINUED ....	

# 410 22nd Street Station

From No. 3 Rd at Park via No. 3 Rd. (Richmond-Brighouse Station), Cambie Rd, No. 6 Rd.; then most trips via Hwy 91, Westminster Hwy; or some trips via No. 6 Rd, Westminster Hwy, Graybar, Gordon, Fraserwood, Westminster Hwy; then all trips via Westminster Hwy, Boundary, Ewen, Howes, Hwy 91A, Queensborough Bridge, bus lane, 23 St, 7 Ave to 22nd Street Station.

Richmond-Brighouse Station Bay 4 Fraserwood Pl at Gordon Way (E) #56903 Ewen Ave at Hume St #56911 (E) 22nd Street Station (E)	Richmond-Brighouse Station Bay 4 Fraserwood Pl at Gordon Way (E) #56903 Ewen Ave at Hume St #56911 (E) 22nd Street Station (E)
<b>MONDAY TO FRIDAY</b>	
- - 5.10 5.18 - - 5.15 5.23 - - 5.21 5.29 5.02 5.33 5.41 5.49 5.17 5.48 5.56 6.04 5.32 6.03 6.11 6.19 5.46 6.17 6.25 6.33 5.58 6.29 6.37 6.45 6.10 6.41 6.49 6.57 6.22 6.53 7.01 7.09 6.34 7.05 7.13 7.21 6.46 7.18 7.26 7.35 6.55 7.27 7.35 7.44 7.04 7.37 7.46 7.55 7.12 7.45 7.54 8.03 7.19 7.54 8.03 8.13 7.30 8.05 8.14 8.24 7.39 8.15 8.24 8.34 7.48 8.25 8.34 8.44 7.57 8.34 8.43 8.53 8.08 8.45 8.54 9.03 8.18 8.55 9.04 9.13 8.28 9.05 9.14 9.23 8.38 9.15 9.24 9.33 8.48 9.25 9.34 9.43 8.58 9.35 9.44 9.53 9.08 9.42 9.51 10.00 9.18 9.52 10.01 10.10 9.29 - 10.12 10.23 9.40 - 10.20 10.31 9.51 - 10.31 10.42 10.02 - 10.42 10.53 10.15 - 10.55 11.06 10.30 - 11.10 11.21 10.45 - 11.25 11.35 11.00 - 11.40 11.49 11.15 - 11.57 12.05 11.30 - 12.12 12.20 11.45 - 12.28 12.36 12.00 - 12.43 12.51 12.14 - 12.57 1.05 12.30 - 1.13 1.21 12.45 - 1.29 1.37 1.00 - 1.44 1.52 1.15 - 2.01 2.11 1.30 - 2.16 2.26 1.42 - 2.28 2.40 1.57 - 2.43 2.55 2.05 - 2.52 3.04 2.17 - 3.04 3.16 2.27 - 3.14 3.26 2.37 - 3.27 3.40	.... CONTINUED 2.47 3.29 3.40 3.52 2.57 3.39 3.50 4.02 3.07 3.50 4.01 4.14 3.15 3.58 4.09 4.22 3.27 4.10 4.21 4.34 3.35 4.18 4.29 4.42 3.43 4.26 4.37 4.50 3.50 4.33 4.44 4.56 3.59 4.42 4.53 5.05 4.07 4.50 5.01 5.13 4.16 4.59 5.10 5.22 4.25 5.08 5.19 5.31 4.34 5.16 5.27 5.39 4.44 5.26 5.37 5.49 4.52 5.34 5.45 5.57 5.01 5.42 5.52 6.01 5.09 5.50 6.00 6.09 5.17 5.58 6.08 6.17 5.25 6.06 6.16 6.25 5.33 6.12 6.22 6.30 5.44 6.23 6.33 6.41 5.56 6.35 6.45 6.53 6.08 6.46 6.56 7.04 6.20 6.58 7.08 7.16 6.32 7.08 7.17 7.25 6.44 7.20 7.29 7.37 6.55 7.31 7.40 7.48 7.06 7.40 7.49 7.56 7.17 - 7.55 8.02 7.29 - 8.07 8.14 7.40 - 8.18 8.25 7.51 - 8.29 8.36 8.03 - 8.38 8.45 8.15 - 8.50 8.57 8.29 - 9.04 9.11 8.44 - 9.19 9.26 8.59 - 9.34 9.41 9.14 - 9.49 9.56 9.29 - 10.04 10.11 9.44 - 10.19 10.26 9.59 - 10.34 10.41 10.14 - 10.48 10.55 10.32 - 11.06 11.13 10.51 - 11.25 11.32 11.11 - 11.42 11.49 11.31 - 12.02 12.09 11.51 - 12.22 12.29 12.11 - 12.39 12.46 1.02 - 1.09 1.16 1.06 - 1.34 1.41 1.36 - 2.04 2.11
CONTINUED ....	

# 410 22nd Street Station

Richmond-Brighouse Station to 22nd Street Station  
(Refer to Monday to Friday for routing)

Richmond-Brighouse Station Bay 4	Fraserwood Pl at Gordon Way (E) #56903	Ewen Ave at Hume St #56911 (E)	22nd Street Station(E)	Richmond-Brighouse Station Bay 4	Fraserwood Pl at Gordon Way (E) #56903	Ewen Ave at Hume St #56911 (E)	22nd Street Station(E)
<b>SATURDAY</b>				<b>SATURDAY</b>			
5.01	-	5.31	5.39	... CONTINUED			
5.31	-	6.01	6.09	3.06	-	3.54	4.04
5.53	-	6.26	6.34	3.18	-	4.06	4.16
6.13	-	6.46	6.54	3.30	-	4.18	4.28
6.33	-	7.06	7.14	3.43	-	4.29	4.39
6.53	-	7.26	7.34	3.54	-	4.40	4.50
7.12	-	7.45	7.53	4.06	-	4.52	5.02
7.31	-	8.04	8.12	4.18	-	5.03	5.12
7.50	-	8.24	8.32	4.30	-	5.15	5.24
8.06	-	8.40	8.49	4.42	-	5.27	5.36
8.21	-	8.55	9.04	4.54	-	5.39	5.48
8.36	-	9.10	9.19	5.06	-	5.49	5.58
8.51	-	9.27	9.36	5.21	-	6.04	6.13
9.06	-	9.43	9.52	5.36	-	6.19	6.28
9.21	-	9.58	10.07	5.51	-	6.34	6.43
9.36	-	10.15	10.24	6.06	-	6.49	6.58
9.51	-	10.30	10.39	6.21	-	7.00	7.08
10.05	-	10.45	10.54	6.35	-	7.13	7.21
10.20	-	11.00	11.09	6.50	-	7.28	7.36
10.36	-	11.18	11.27	7.06	-	7.42	7.50
10.51	-	11.33	11.42	7.21	-	7.56	8.04
11.06	-	11.49	11.58	7.36	-	8.11	8.19
11.21	-	12.04	12.13	7.51	-	8.26	8.34
11.36	-	12.20	12.29	8.06	-	8.41	8.49
11.51	-	12.35	12.44	8.21	-	8.56	9.04
12.06	-	12.50	12.59	8.34	-	9.09	9.17
12.18	-	1.02	1.11	8.47	-	9.22	9.30
12.30	-	1.14	1.23	9.01	-	9.36	9.44
12.42	-	1.26	1.35	9.21	-	9.56	10.04
12.54	-	1.38	1.47	9.41	-	10.16	10.24
1.06	-	1.51	2.01	9.57	-	10.32	10.40
1.18	-	2.03	2.13	10.21	-	10.54	11.02
1.30	-	2.15	2.25	10.43	-	11.16	11.24
1.42	-	2.28	2.38	11.01	-	11.34	11.41
1.54	-	2.40	2.50	11.21	-	11.54	12.01
2.06	-	2.53	3.03	11.41	-	12.14	12.21
2.18	-	3.05	3.15	12.01	-	12.30	12.37
2.30	-	3.17	3.27	12.32	-	1.01	1.08
2.42	-	3.29	3.39	1.01	-	1.30	1.37
2.54	-	3.41	3.51	1.51	-	2.17*	-
<b>CONTINUED . . . .</b>							

\* Trips end at this time at Westminster Hwy and Boundary only

# 410 22nd Street Station

Richmond-Brighouse Station to 22nd Street Station  
(Refer to Monday to Friday for routing)

Richmond-Brighouse Station Bay 4	Fraserwood Pl at Gordon Way (E) #56903	Ewen Ave at Hume St #56911 (E)	22nd Street Station(E)	Richmond-Brighouse Station Bay 4	Fraserwood Pl at Gordon Way (E) #56903	Ewen Ave at Hume St #56911 (E)	22nd Street Station(E)
<b>SUNDAY &amp; HOLIDAYS</b>							
5.00	-	5.27	5.34	... CONTINUED			
5.31	-	5.59	6.06	3.07	-	3.49	3.57
6.01	-	6.29	6.36	3.22	-	4.04	4.12
6.19	-	6.47	6.54	3.37	-	4.19	4.27
6.38	-	7.07	7.14	3.52	-	4.33	4.42
7.01	-	7.31	7.39	4.07	-	4.48	4.57
7.21	-	7.51	7.59	4.23	-	5.04	5.13
7.36	-	8.06	8.14	4.39	-	5.19	5.28
7.55	-	8.25	8.33	4.54	-	5.34	5.43
8.06	-	8.37	8.45	5.09	-	5.49	5.58
8.21	-	8.52	9.00	5.24	-	6.03	6.11
8.38	-	9.10	9.18	5.37	-	6.16	6.24
8.54	-	9.26	9.34	5.53	-	6.31	6.39
9.09	-	9.42	9.50	6.09	-	6.47	6.55
9.27	-	10.00	10.08	6.24	-	7.02	7.10
9.39	-	10.13	10.21	6.39	-	7.16	7.24
9.54	-	10.28	10.36	6.54	-	7.31	7.39
10.10	-	10.46	10.54	7.09	-	7.44	7.52
10.24	-	11.00	11.08	7.24	-	7.59	8.06
10.39	-	11.16	11.24	7.38	-	8.13	8.20
10.54	-	11.31	11.39	7.54	-	8.29	8.36
11.12	-	11.49	11.57	8.09	-	8.43	8.50
11.24	-	12.01	12.09	8.23	-	8.57	9.04
11.39	-	12.19	12.27	8.39	-	9.13	9.20
11.54	-	12.34	12.42	8.54	-	9.28	9.35
12.07	-	12.48	12.56	9.11	-	9.46	9.53
12.22	-	1.03	1.11	9.31	-	10.06	10.13
12.37	-	1.18	1.26	9.51	-	10.26	10.33
12.52	-	1.33	1.41	10.11	-	10.43	10.50
1.07	-	1.49	1.57	10.31	-	11.03	11.10
1.22	-	2.04	2.12	10.51	-	11.23	11.30
1.37	-	2.19	2.27	11.11	-	11.40	11.47
1.52	-	2.34	2.42	11.38	-	12.07	12.14
2.07	-	2.49	2.57	11.59	-	12.28	12.35
2.22	-	3.04	3.12	12.20	-	12.46	12.53
2.36	-	3.18	3.26	12.50	-	1.16	1.23
2.51	-	3.33	3.41	1.40	-	2.06*	-
<b>CONTINUED . . . .</b>				2.10	-	2.36*	-

\*Trips end at this time at Westminster Hwy and Boundary only











# 418 Kingswood / 418 22nd Street Station

From 22nd Street Station via 7 Ave, 20 St, Marine Way, Queensborough Bridge, Queensborough Connector offramp, Howes, Boyd, Westminster Hwy, Nelson, Blundell; returning via Blundell, Nelson, Westminster Hwy, Boyd, Howes, Queensborough Connector onramp, Queensborough Bridge, 23 St, 7 Ave to 22nd Street Station.

22nd Street Station Bay 4	Boyd St at Gifford (E) #59552	Westminster at Boundary (E) #52366	Blundell Rd at 16100 Block (E)	Blundell Rd at 16100 Block	Westminster at Boundary (E) #59555	Boyd St. at Gifford (E) #59556	22nd Street Station (E)
<b>MONDAY TO FRIDAY</b>							
5:36	5:42	5:43	6:00	-	-	6:02	6:09
6:09	6:15	6:16	6:33	6:00	6:17	6:17	6:23
6:24	6:30	6:31	6:48	-	-	6:26	6:33
6:39	6:46	6:47	7:05	6:33	6:50	6:51	6:57
6:54	7:01	7:02	7:20	6:48	7:05	7:06	7:12
7:10	7:17	7:18	7:36	7:05	7:24	7:25	7:31
7:26	7:33	7:34	7:52	7:20	7:40	7:41	7:47
7:41	7:48	7:49	8:07	7:36	7:56	7:57	8:04
7:56	8:03	8:04	8:22	7:52	8:12	8:13	8:20
8:11	8:18	8:19	8:37	8:07	8:27	8:28	8:35
8:28	8:35	8:36	8:54	8:22	8:42	8:43	8:50
8:50	8:57	8:58	9:16	8:37	8:57	8:58	9:05
9:10	9:17	9:18	9:36	8:54	9:14	9:15	9:22
9:30	9:37	9:37	9:55	9:16	9:34	9:35	9:41
-	-	2:31	2:49	9:36	9:54	9:55	10:01
-	-	2:51	3:09	9:55	10:13	10:14	10:20
-	-	3:20	3:36	2:49	3:12	3:14	3:21
3:29	3:36	3:37	3:56	3:09	3:35	3:36	3:44
3:47	3:54	3:55	4:14	3:36	4:02	4:03	4:11
4:07	4:14	4:15	4:34	3:56	4:21	4:22	4:30
4:26	4:33	4:34	4:54	4:14	4:38	4:39	4:47
4:48	4:55	4:56	5:16	4:34	4:57	4:58	5:05
5:10	5:17	5:18	5:36	4:54	5:17	5:18	5:25
5:23	5:30	5:31	5:49	5:16	5:37	5:38	5:45
5:44	5:51	5:52	6:10	5:36	5:56	5:57	6:04
6:05	6:11	6:12	6:29	5:49	6:09	6:10	6:17
6:25	6:31	6:32	6:49	6:10	6:29	6:30	6:36
6:41	6:50	-	-	6:29	6:48	6:49	6:55
6:46	6:52	6:53	7:10	6:49	7:06	7:06	7:12
7:02	7:10	-	-	7:10	7:27	7:27	7:33

# N9 Coquitlam Central Station N9 Downtown

From Seymour at Georgia via Seymour, Pender, Howe, Granville, Broadway, Lougheed, Boundary, Henning, Gilmore Ave, Lougheed Hwy, Production Way, Production Station, Production Way, Lougheed Hwy, Austin Rd, Gatineau, Lougheed Station, Gatineau, North Rd, Clarke Rd, St. Johns, Ioco Rd, Ungless, Guildford, Pinetree, Lougheed to Coquitlam Central Station.

From Coquitlam Central Station via access road, Johnson, Barnet, Pinetree, Guildford, Ungless, Ioco Rd, St. Johns, Clarke Rd, North Rd, Gatineau, Lougheed Station, Gatineau, Austin Rd, Lougheed Hwy, Broadway, Granville, Seymour to Seymour at Georgia.

Seymour at Georgia #59065	Broadway at Hemlock #50327	Commercial-Broadway Station Bay 1	Lougheed Station Bay 10	Coquitlam Central Station (E)	Coquitlam Central Station Bay 6	Lougheed Station Bay 10	Commercial-Broadway Station Bay 4	Granville at 7 Ave #50217	Seymour at Robson (E)
<b>EARLY MORNING MONDAY - FRIDAY / LATE NIGHTS MONDAY - FRIDAY</b>					<b>EARLY MORNING MONDAY - FRIDAY / LATE NIGHTS MONDAY - FRIDAY</b>				
-	-	-	4:15	4:42	3:03+	3:23	3:44**	3:58**	4:04**
4:12*	4:24*	4:38*	5:03^	5:24*	3:35	3:58	4:19	4:33	4:39
4:50	5:01	5:15	5:45	6:12	4:04	4:27	4:48	5:02	5:08
5:20	5:31	5:45	6:14	6:45	4:17	4:40	5:00	5:14	5:20
5:29	5:40	5:54	6:23	6:54	-	-	-	-	-
-	-	-	2:15	2:37	12:23	12:43	1:04	1:18	1:24
1:35	1:47	2:01	2:26	2:48	12:53	1:13	1:34	1:48	1:54
2:05	2:17	2:31	2:56	3:18	1:28	1:48	2:09	2:23	2:29
2:25	2:37	2:51	3:16	3:38	1:58	2:18	2:39	2:53	2:59
2:45	2:57	3:11	3:36	3:58	2:28	2:48	3:09	3:23	3:29
3:07	3:19	3:33	3:58	4:20	<b>EARLY MORNING SATURDAY / LATE NIGHTS SATURDAY</b>				
3:37	3:49	4:03	4:28	4:50	3:03	3:23	3:44	3:58	4:04
<b>EARLY MORNING SATURDAY / LATE NIGHTS SATURDAY</b>					3:30	3:53	4:16	4:30	4:36
4:12	4:24	4:38	5:03	5:24	4:00	4:23	4:46	5:00	5:06
4:47	4:58	5:12	5:43	6:08	4:30	4:55	5:18	5:32	5:38
5:18	5:29	5:43	6:10	6:36	5:00	5:23	5:46	6:02	6:08
5:48	5:59	6:13	6:42	7:09	5:28	5:51	6:16	6:32	6:38
6:22	6:34	6:48	7:18	7:45	12:20	12:43	1:06	1:18	1:24
6:51	7:04	7:18	7:45	8:12	12:55	1:18	1:41	1:53	1:59
-	-	-	1:50	2:11	1:35	1:58	2:21	2:33	2:39
1:35	1:49	2:03	2:28	2:49	1:55	2:18	2:41	2:53	2:59
2:05	2:19	2:33	2:58	3:19	2:25	2:48	3:11	3:23	3:29
2:25	2:39	2:53	3:18	3:39	<b>EARLY MORNING SUNDAY / LATE NIGHTS SUNDAY</b>				
2:45	2:59	3:13	3:38	3:59	3:00	3:23	3:43	3:57	4:04
3:05	3:19	3:33	3:58	4:19	3:30	3:55	4:18	4:32	4:37
3:35	3:49	4:03	4:28	4:49	4:00	4:25	4:48	5:02	5:07
4:17	4:29	4:43	5:08	5:29	4:30	4:55	5:18	5:32	5:38
<b>EARLY MORNING SUNDAY / LATE NIGHTS SUNDAY</b>					5:00	5:25	5:48	6:02	6:08
4:47	4:59	5:12	5:39	6:05	5:15	5:40	6:03	6:17	6:22
5:17	5:29	5:43	6:10	6:34	5:30	5:54	6:16	6:32	6:38
5:47	5:59	6:13	6:40	7:05	5:45	6:08	6:31	6:47	6:53
6:17	6:29	6:43	7:10	7:35	6:00	6:24	6:46	7:00	7:06
6:31	6:43	6:59	7:26	7:53	11:49	12:12	12:36	12:50	12:56
6:47	6:59	7:13	7:40	8:06	12:22	12:45	1:05	1:19	1:25
7:01	7:13	7:29	7:56	8:20	12:52	1:15	1:35	1:49	1:55
7:16	7:28	7:42	8:09	8:35	1:22	1:45	2:05	2:19	2:25
-	-	-	1:14	1:39	1:52	2:15	2:35	2:49	2:55
1:05	1:17	1:31	1:56	2:21	2:28	2:51	3:11	3:25	3:31
1:35	1:47	2:01	2:26	2:51					
2:07	2:19	2:33	2:58	3:23					
2:37	2:49	3:03	3:28	3:53					
3:07	3:19	3:33	3:58	4:23					
3:42	3:55	4:08	4:33	4:58					

\* Trip leaves 5 minutes later on Monday mornings only.

^ Trip leaves 7 minutes later on Monday mornings only.

+ Trip leaves 3 minutes earlier on Monday mornings only.

\*\* Trip leaves 1 minute later on Monday mornings only.

## N19 Surrey Central Station

From Downtown Vancouver (Howe at Dunsmuir) via Howe, Georgia, Seymour, Pender, Main, Kingsway, Edmonds St, 6 St, Columbia St to McNeely (New Westminster Station); then via McNeely, Carnarvon, 8 St, Columbia St, 6 St, Royal, on-ramp, Pattullo Bridge, King George Blvd, Scott Rd to Scott Road Station; then via on-ramp, King George Blvd, 104 Ave, City Pkwy to Surrey Central Station.

Howe at Dunsmuir #59832	Kingsway at Victoria #50659	Kingsway at Sussex #52393	New Westminster Station Bay 4	Scott Road Station Bay 8	Surrey Central Station (E)	Howe at Dunsmuir #59832	Kingsway at Victoria #50659	Kingsway at Sussex #52393	New Westminster Station Bay 4	Scott Road Station Bay 8	Surrey Central Station (E)
<b>LATE NIGHTS MONDAY - FRIDAY</b>						<b>EARLY MORNING SATURDAY / LATE NIGHTS SATURDAY</b>					
1.39	2.03	2.15	2.36	2.44	2.52	. . . . CONTINUED					
1.54*	2.18*	2.30*	2.51*	2.59*	3.07*	2.39	3.09	3.22	3.43	3.51	3.59
2.06	2.30	2.42	3.03	3.11	3.19	2.54	3.24	3.37	3.58	4.06	4.14
2.16*	2.40*	2.52*	3.13*	3.21*	3.29*	3.09	3.39	3.52	4.13	4.21	4.29
2.27	2.51	3.03	3.24	-	-	3.29	3.59	4.12	4.33	-	-
2.40*	3.04*	3.16*	3.37*	-	-	3.49	4.19	4.32	4.53	-	-
2.49	3.13	3.25	3.46	3.54	4.02	4.10	4.40	4.53	5.14	5.22	5.30
3.10	3.34	3.46	4.07	4.15	4.23	<b>EARLY MORNING SUNDAY / LATE NIGHTS SUNDAY</b>					
3.29	3.53	4.05	4.26	-	-	4.37	5.00	5.14	5.37	-	-
3.39*	4.03*	4.15*	4.36*	4.44*	4.52*	5.07	5.32	5.46	6.19	6.18	6.30
3.49	4.13	4.25	4.46	-	-	5.26	5.51	6.05	6.28	6.37	6.49
4.17	4.41	4.53	5.14	5.22	5.30	5.48	6.13	6.27	6.50	6.59	7.11
4.39*	5.03*	5.15*	5.36*	-	-	6.09	6.34	6.48	7.11	7.20	7.32
* Trips operate on Fridays only.						6.38	7.01	7.17	7.39	-	-
<b>EARLY MORNING SATURDAY / LATE NIGHTS SATURDAY</b>						7.09	7.32	7.45	8.07	8.15	8.27
4.34	5.04	5.17	5.37	-	-	12.39	1.04	1.18	1.40	1.48	1.58
4.53	5.23	5.37	6.01	6.06	6.27	1.09	1.34	1.46	2.05	2.13	2.21
5.19	5.49	6.03	6.27	6.32	6.53	1.31	1.56	2.08	2.27	2.35	2.43
5.39	6.07	6.20	6.40	-	-	2.09	2.34	2.46	3.05	3.13	3.21
6.09	6.34	6.49	7.14	7.23	7.40	2.29	2.54	3.06	3.25	-	-
1.10	1.40	1.53	2.14	2.22	2.30	2.49	3.14	3.26	3.45	3.53	4.01
1.29	1.59	2.12	2.33	2.41	2.49	3.09	3.34	3.46	4.05	4.13	4.21
1.49	2.19	2.32	2.53	3.01	3.09	3.29	3.54	4.06	4.25	-	-
2.09	2.39	2.52	3.13	3.21	3.29	3.49	4.14	4.26	4.45	-	-
2.24	2.54	3.07	3.28	3.36	3.44	4.10	4.35	4.47	5.08	5.14	5.22
<b>CONTINUED . . . .</b>											

## N19 Downtown

From Surrey Central Station via University Dr, 104 Ave, King George Blvd, access road to Scott Road Station; then via Scott Rd, King George Blvd, Pattullo Bridge, off-ramp, McBride, Columbia St to McNeely (New Westminster Station); then via McNeely, Carnarvon, 8 St, Columbia St, 6 St, Edmonds St, Kingsway, Main, Pender, Howe to Dunsmuir.

Surrey Central Station Bay 2	Scott Road Station Bay 8	New Westminster Station Bay 4	Kingsway at Sussex #52467	Kingsway at Victoria #51189	Howe at Dunsmuir (E)
<b>LATE NIGHTS MONDAY - FRIDAY</b>					
12.48	12.57	1.07	1.27	1.38	1.55
1.18	1.27	1.37	1.57	2.08	2.25
1.48	1.57	2.07	2.27	2.38	2.55
<b>LATE NIGHTS SATURDAY</b>					
12.03	12.13	12.25	12.47	1.01	1.23
12.44	12.54	1.06	1.28	1.42	2.04
1.14	1.24	1.36	1.58	2.12	2.34
1.44	1.54	2.06	2.28	2.42	3.04
<b>LATE NIGHTS SUNDAY</b>					
12.48	12.58	1.09	1.29	1.41	2.00
1.18	1.28	1.39	1.59	2.11	2.30
1.48	1.58	2.09	2.29	2.41	3.00

## N35 SFU/ N35 Downtown

From Downtown Vancouver (Pender at Howe) via Pender, Howe, Georgia, Seymour, Hastings, Burnaby Mountain Parkway, Gagliardi, tunnel, University Dr E., East Campus Rd to SFU Exchange.

From SFU Exchange via University High St, Tower Rd, South Campus Rd, Gagliardi, tunnel, University Dr W., Gagliardi, Burnaby Mountain Parkway, Hastings, Richards, Pender to Howe

Pender at Howe #61917 Hastings at Kootenay Bay 8 SFU Exchange (E)	Pender at Howe #61917 Hastings at Kootenay Bay 8 SFU Exchange (E)	SFU Exchange Bay 2 Hastings at Kootenay Bay 7 Pender at Howe (E)	SFU Exchange Bay 2 Hastings at Kootenay Bay 7 Pender at Howe (E)			
<b>LATE NIGHTS MON-FRI</b>		<b>LATE NIGHTS MON-FRI</b>				
2.12	2.35	2.55	. . . . CONTINUED			
2.32	2.55	3.15	4.42	5.05	5.24	
2.52	3.15	3.35	5.09	5.32	5.51	
3.12	3.35	3.55	12.55	1.15	1.33	
3.44	4.07	4.27	1.24	1.44	2.02	
4.08	4.31	4.51	1.54	2.14	2.32	
4.38	5.01	5.21	2.24	2.44	3.02	
5.16	5.39	5.59	3.06	3.26	3.44	
			3.24	3.44	4.02	
			3.53	4.13	4.31	
			4.33	4.53	5.11	
			5.03	5.23	5.41	
<b>LATE NIGHTS SATURDAY</b>		<b>LATE NIGHTS SATURDAY</b>				
2.14	2.38	2.57	1.22	1.42	2.00	
2.28	2.52	3.11	1.52	2.12	2.30	
2.48	3.12	3.31	2.22	2.42	3.00	
3.14	3.38	3.57	3.02	3.22	3.40	
3.44	4.08	4.27	3.19	3.39	3.57	
4.14	4.38	4.57	3.53	4.13	4.31	
CONTINUED . . . .	5.10	5.32	5.50	4.23	4.43	5.01
			5.03	5.23	5.41	
			<b>LATE NIGHTS SUNDAY</b>			
			1.22	1.42	2.00	
			1.52	2.12	2.30	
			2.22	2.42	3.00	
			3.02	3.22	3.40	
			3.19	3.39	3.57	
			3.53	4.13	4.31	
			4.23	4.43	5.01	
			5.03	5.23	5.41	
			<b>CONTINUED . . . .</b>			

## **SkyTrain station to station travel times**

### **Expo Line (Waterfront - King George)**

Waterfront  
2 Burrard  
3 1 Granville  
5 3 2 Stadium - Chinatown  
7 5 4 2 Main Street - Science World  
10 8 7 5 3 Commercial - Broadway  
13 11 10 8 6 3 Nanaimo  
14 12 11 9 7 4 1 29th Avenue  
16 14 13 11 9 6 3 2 Joyce - Collingwood  
18 16 15 13 11 8 5 4 2 Patterson  
20 18 17 15 13 10 7 6 4 2 Metrotown  
21 19 18 16 14 11 8 7 5 3 1 Royal Oak  
24 22 21 19 17 14 11 10 8 6 4 3 Edmonds  
27 25 24 22 20 17 14 13 11 9 7 6 3 22nd Street  
30 28 27 25 23 20 17 16 14 12 10 9 6 3 New Westminster  
31 29 28 26 24 21 18 17 15 13 11 10 7 4 1 Columbia  
34 32 31 29 27 24 21 20 18 16 14 13 10 7 4 3 Scott Road  
37 35 34 32 30 27 24 23 21 19 17 16 13 10 7 6 3 Gateway  
39 37 36 34 32 29 26 25 23 21 19 18 15 12 9 8 5 2 Surrey Central  
40 38 37 35 33 30 27 26 24 22 20 19 16 13 10 9 6 3 1 King George

### **Expo Line (Waterfront - Production Way)**

Waterfront  
2 Burrard  
3 1 Granville  
5 3 2 Stadium - Chinatown  
7 5 4 2 Main Street - Science World  
10 8 7 5 3 Commercial - Broadway  
13 11 10 8 6 3 Nanaimo  
14 12 11 9 7 4 1 29th Avenue  
16 14 13 11 9 6 3 2 Joyce - Collingwood  
18 16 15 13 11 8 5 4 2 Patterson  
20 18 17 15 13 10 7 6 4 2 Metrotown  
21 19 18 16 14 11 8 7 5 3 1 Royal Oak  
24 22 21 19 17 14 11 10 8 6 4 3 Edmonds  
27 25 24 22 20 17 14 13 11 9 7 6 3 22nd Street  
30 28 27 25 23 20 17 16 14 12 10 9 6 3 New Westminster  
31 29 28 26 24 21 18 17 15 13 11 10 7 4 1 Columbia  
34 32 31 29 27 24 21 20 18 16 14 13 10 7 4 3 Sapperton  
36 34 33 31 29 26 23 22 20 18 16 15 12 9 6 5 2 Braid  
39 37 36 34 32 29 26 25 23 21 19 18 15 12 9 8 5 3 Lougheed  
41 39 38 36 34 31 28 27 25 23 21 20 17 14 11 10 7 5 2 Production Way

### **Millennium Line (VCC-Clark - Lafarge Lake-Douglas)**

VCC - Clark  
1 Commercial - Broadway  
4 3 Renfrew  
5 4 1 Rupert  
7 6 3 2 Gilmore  
9 8 5 4 2 Brentwood  
11 10 7 6 4 2 Holdom  
13 12 9 8 6 4 2 Sperling - Burnaby Lake  
16 15 12 11 9 7 5 3 Lake City  
18 17 14 13 11 9 7 5 2 Production Way-University  
20 19 16 15 13 11 9 7 4 2 Lougheed Town Centre  
23 22 19 18 16 14 12 10 7 5 3 Burquitlam  
28 27 24 23 21 19 17 15 12 10 8 5 Moody Centre  
30 29 26 25 23 21 19 17 14 12 10 7 2 Inlet Centre  
33 32 29 28 26 24 22 20 17 15 13 10 5 3 Coquitlam Central  
35 34 31 30 28 26 24 22 19 17 15 12 7 5 2 Lincoln  
36 35 32 31 29 27 25 23 20 18 16 13 8 6 3 1 Lafarge Lake - Douglas

### **Canada Line (Waterfront - Richmond-Brighouse - YVR-Airport)**

Trains alternate from Bridgeport Station to Richmond-Brighouse or YVR Airport

Waterfront  
2 Vancouver City Centre  
4 2 Yaletown - Roundhouse  
6 4 2 Olympic Village  
7 5 3 1 Broadway - City Hall  
9 7 5 3 2 King Edward  
12 10 8 6 5 3 Oakridge - 41st Ave  
14 12 10 8 7 5 2 Langara - 49th Ave  
17 15 13 11 10 8 5 3 Marine Drive  
19 17 15 13 12 10 7 5 2 Bridgeport  
21 19 17 15 14 12 9 7 4 2 Aberdeen  
23 21 19 17 16 14 11 9 6 4 2 Lansdowne  
25 23 21 19 18 16 13 11 8 6 4 2 Richmond - Brighouse  
22 20 18 16 15 13 10 8 5 3 5\* 7\* 9\* Templeton  
24 22 20 18 17 15 12 10 7 5 7\* 9\* 11\* 2 Sea Island Centre  
26 24 22 20 19 17 14 12 9 7 9\* 11\*13\* 4 2 YVR-Airport

\*Indicates that you must transfer between trains at Bridgeport Station; additional wait time will apply.

Canada Line customers - An add-fare of \$5.00 applies to ALL customers who are leaving FROM YVR-Airport, Sea Island Centre, and Templeton Stations; going TO Bridgeport Station or beyond.

Children aged 12 and under, accompanied by an adult; and customers using pre-paid fares, such as Monthly Passes, DayPasses, U-Passes and BC Government Passes, are exempt from paying the add-fare. Canada Line travel among the three Sea Island stations (YVR-Airport, Sea Island Centre, and Templeton Stations) remains free.

The add-fare was approved in principle in 2004 as one of the ways to help pay for the construction of Canada Line.