

Compass Cards and Fare Information

Compass Cards can be loaded with the fare product of your choice, or you can add Stored Value (perfect for single trip use and pay-as-you-go travel). For your convenience, add products or Stored Value to your card at Compass Vending Machines, online at www.compasscard.ca, by phone at 604-398-2042, or at the Translink Customer Service Centre at Waterfront Station. Once you have a Compass Card, be sure to register it by visiting www.compasscard.ca or by calling the phone number on the back of your card.

Compass Tickets - Great for occasional riders (single use trips and DayPasses), these limited use tickets are available at Compass Vending Machines.

Need more Compass information? Visit www.translink.ca/compasscard

Fare Information - Bus-Only travel is ONE zone all the time. For SkyTrain and SeaBus the **Peak Fare** zone structure is in effect Monday through Friday from the start of service until 6:30pm. During this time, the fare system is divided into three zones. After 6:30pm Monday through Friday, and all day Saturday, Sunday, and holidays **Off Peak Fares** apply so the system is ONE zone for all modes.

Need more Fare Information?

Visit www.translink.ca/transit-fares

or call Customer Information Services at 604-953-3333

Holiday Service

Visit www.translink.ca or call Customer Information Services at 604-953-3333 for details regarding holiday service.

Effective September 5, 2022

Subject to adjustments. www.translink.ca

Bus Timetable

Richmond

South Delta

scəwáθən məsteyəx^w

Tsawwassen First Nation



Compass

Compass

**Compass is your Key.
Load. Tap. Ride.**

Learn more at translink.ca/compasscard



RISD0920-12M



Customer Information Services 604-953-3333

INDEX

ROUTE	PAGE
104 Annacis Island/22nd Street Station.....	4
301 Richmond-Brighouse Station/Newton Exchange.....	4,5
310 Scottsdale/Ladner.....	5,6
311 Bridgeport Station/Scottsdale.....	6
351 Bridgeport Station/White Rock Centre.....	7,8
352 Bridgeport Station/Ocean Park.....	8
354 Bridgeport Station/White Rock Centre.....	6
401 Richmond-Brighouse Station/One Road.....	9
402 Richmond-Brighouse Station/Two Road.....	10
403 Bridgeport Station/Three Road.....	11,12
404 Richmond-Brighouse Station/Four Road.....	13,14
405 Cambie/Five Road.....	16,17
406 Steveston/Richmond-Brighouse Station.....	14,15
407 Bridgeport/Gilbert.....	20,21
408 Ironwood/Riverport/Richmond-Brighouse Station.....	15,16
410 22nd Street Station/Richmond-Brighouse Station.....	22,23,24
412 Sea Island South/Bridgeport Station.....	36
413 Steveston/Riverport.....	35
414 Richmond Oval/Richmond-Brighouse Station.....	36
416 East Cambie/Richmond-Brighouse Station.....	37
418 Kingswood/22nd Street Station.....	37
430 Metrotown Station/Richmond-Brighouse Station.....	25,26
601 Bridgeport Station/South Delta/Boundary Bay.....	26,27,28
602 Bridgeport Station/Tsawwassen Heights.....	28
603 Beach Grove/Bridgeport Station.....	28
604 English Bluff/Bridgeport Station.....	29
606 Ladner Ring.....	29
608 Ladner Ring.....	29
609 South Delta Exchange/Tsawwassen First Nation.....	29,30
614 English Bluff/South Delta Exchange.....	30
616 Ladner South/Ladner Exchange.....	33
618 Ladner North/Ladner Exchange.....	33
619 Boundary Bay/South Delta Exchange.....	34
620 Bridgeport Station/Tsawwassen Ferry.....	31
640 Scott Road Station/Ladner Exchange.....	32
N10 Richmond-Brighouse Station/Downtown.....	37,38
900 Bike Bus to Tsawwassen Ferry/Bridgeport Station.....	39
Maps: Richmond/South Delta.....	18,19
Downtown Vancouver.....	39
Stations and Exchanges.....	34,35

WELCOME ABOARD!

How to use this timetable

- All scheduled times are approximate and are subject to change.
- AM hours are in lightface type. PM hours are in boldface type.
- An (E) in any schedule indicates an estimated time.
- Route descriptions are provided at the top of each schedule. Route variations are explained at the bottom of each panel.

Accessibility

- All bus service in Metro Vancouver is wheelchair accessible.
- Accessible service is provided only at bus stops that are clearly marked with the international wheelchair symbol. To find out exact locations, please refer to the website www.translink.ca or call Customer Information Services 604-953-3333.

Cycling

- Bikes are welcome on SeaBus, West Coast Express and SkyTrain. All buses are bike-rack equipped.
- Bike lockers and bike parkades are available at many SkyTrain stations. Visit www.translink.ca for details.
- West Coast Express bike locker rental info, call 604-953-3333.

Contact Information

Customer Information Services (Trip planning, next bus, fare information, general transit inquiries, feedback)	604-953-3333
Compass Customer Service (Compass Card inquiries including ordering, registering, adding stored value, card balance and requesting Compass refunds)	604-398-2042
Lost Property (Stadium-Chinatown Station)	604-953-3334
Lost Property (West Vancouver Transit)	604-985-3500
Access Transit Customer Care (HandyCard & HandyDART Registration)	604-953-3680
HandyDART (Trip bookings and cancellations)	604-575-6600
West Vancouver Transit	604-985-7777
West Coast Express Please contact Customer Information Services for all inquiries	
Transit Police (non-emergency number) Or Text 87 77 77 (in an emergency call 911)	604-515-8300

Website

For complete schedule and route information, visit www.translink.ca.

Etiquette on Transit

As more people take Transit and the system becomes increasingly crowded, it is imperative for riders to consider those around them.

Cell phones

When using a cell phone, please keep your conversation private.

Personal audio devices

There is a transit regulation that states that if others can hear the music through your headphones, it's too loud. Please keep your volume at a level where your enjoyment is respectful of the people around you.

Keep doorways clear

In order for people to get on a bus or SkyTrain, people first need to be allowed to get off. Please stand back and allow passengers to exit, before you board. Also, the area around an exit door may provide places to lean, but this makes it difficult for people wanting to get off. Please stand clear and allow passengers to exit easily.

Don't block the doors

Preventing SkyTrain's doors from closing can cause more trouble than it prevents. If the doors are held for too long, the train could shut down, causing delays.

Courtesy seats

Seats closest to the doors are designated for seniors and persons with disabilities. Your courtesy in offering these seats to others is appreciated. It's worth remembering that some people have disabilities that aren't always obvious. If someone asks you to give up a seat because they have a disability, please take their word for it.

Backpacks, luggage, grocery bags, laptops, etc.

Please remove your backpack and put it on the floor - especially when standing. If seating space is limited, please ensure that your personal items are not taking away seats from other passengers.

Personal hygiene

Please remember that many people suffer from allergies to certain scents - please apply any perfumes and colognes moderately.

SkyTrain

For SkyTrain station to station travel times, see back page.

For details on service frequency, and for more details on additional First/Last Trains that may not begin or end at their regular terminus refer to www.translink.ca or call Customer Information Services 604-953-3333

First/Last Trains Mon - Fri Saturday Sun/Holidays

Expo Line (Waterfront - King George)

Leaves King George	5:08am/12:38am	6:08am/12:38am	7:06am/11:38pm
Leaves Waterfront	5:32am/1:16am	6:48am/1:16am	7:48am/12:16am

Note - To reduce crowding on the first westbound Expo Line train an additional train has been added to service leaving Surrey Central Station at 5:06am on weekdays

Note - additional late night trips as far as New Westminster Station leave King George until 1:28am (Monday - Saturday) and 12:26am (Sunday & Holidays)

Expo Line (Waterfront - Production Way-University)

Leaves Production	5:09am/12:31am	6:11am/12:31am	7:11am/11:39pm
Leaves Waterfront	5:37am/12:44am	6:44am/12:40am	7:44am/11:43pm

Note - Last Expo Line to Production leaves Waterfront at 12:40am on Fridays.

Note - additional late night trips as far as Lougheed Station leave Waterfront until 1:11am (Monday - Saturday) and 12:11am (Sunday & Holidays)

Note - additional late night trips as far as New Westminster Station leave Production Way - University until 1:31am (Monday - Thursday), 1:28am (Friday & Saturday) and 12:29am (Sunday & Holidays)

Millennium Line (VCC-Clark - Lafarge Lake-Douglas)

Leaves VCC-Clark	5:30am/1:22am	6:30am/1:22am	7:30am/12:23am
Leaves Lafarge	5:04am/1:00am	6:05am/12:59am	6:56am/11:59pm

Note - additional late night trips as far as Lougheed Station leave VCC-Clark until 1:29am (Monday - Saturday) and 12:29am (Sunday & Holidays)

Canada Line (Waterfront - YVR-Airport - Richmond-Brighouse) All Days

Leaves Waterfront to YVR-Airport	4:48am/1:05am
Leaves Waterfront to Richmond-Brighouse	5:30am/1:15am

Leaves YVR-Airport to Waterfront	5:07am/12:56am
Leaves Richmond-Brighouse to Waterfront	5:02am/12:47am

301 Richmond-Brighouse Station 301 Newton Exchange

Newton Exchange to Richmond-Brighouse Station
(Refer to Monday to Friday for routing)

Richmond-Brighouse Station to Newton Exchange
(Refer to Monday to Friday for routing)

Newton Exchange Bay 10 Scottsdale Exchange Bay 8 Richmond-Brighouse Station (E)	Newton Exchange Bay 10 Scottsdale Exchange Bay 8 Richmond-Brighouse Station (E)	Richmond-Brighouse Station Bay 6 Scottsdale Exchange Bay 5	Newton Exchange (E) Richmond-Brighouse Station Bay 6 Scottsdale Exchange Bay 5
SATURDAY		SATURDAY	
5:30 5:40 6:12 6:00 6:10 6:42 6:30 6:40 7:12 7:00 7:10 7:44 7:30 7:40 8:14	... CONTINUED 1.00 1.15 1.58 1.30 1.45 2.30 2.00 2.15 3.00 2.30 2.45 3.30	6:30 7:03 7:13 7:01 7:34 7:44 7:31 8:04 8:14 8:01 8:34 8:44 8:28 9:04 9:14	... CONTINUED 1.55 2.38 2.51 2.23 3.06 3.19 2.50 3.34 3.49 3.20 4.04 4.19
8:00 8:10 8:44 8:30 8:40 9:16 9:00 9:10 9:48 9:30 9:40 10:18 10:00 10:11 10:52	3.00 3.15 4.00 3.30 3.45 4.28 4.00 4.15 4.58 4.30 4.45 5.28 5.00 5.15 5.56	8:58 9:34 9:44 9:30 10:06 10:16 10:00 10:36 10:46 10:31 11:08 11:19 11:01 11:38 11:49	3.50 4.34 4.49 4.19 5.04 5.19 4.49 5.34 5.49 5.19 6.03 6.18 5.49 6.33 6.48
10:30 10:41 11:22 11:00 11:11 11:52 11:30 11:41 12:22 12:00 12:12 12:55 12:30 12:42 1:25 CONTINUED	5.30 5.45 6.24 6.00 6.14 6.53 6.30 6.44 7.23 7.00 7.12 7.49 7.30 7.42 8.19	11:32 12:10 12:21 12:02 12:40 12:51 12:33 1.12 1.23 1.03 1.42 1.53 1.33 2.12 2.23 CONTINUED	6.29 7.11 7.23 6.59 7.41 7.53 7.30 8.08 8.19 8.02 8.37 8.48 8.32 9.07 9.18
SUNDAY & HOLIDAYS		SUNDAY & HOLIDAYS	
5:30 5:39 6:14 6:00 6:09 6:44 6:30 6:39 7:14 7:00 7:09 7:44 7:30 7:39 8:14	... CONTINUED 1.00 1.12 1.51 1.30 1.42 2.21 2.00 2.13 2.52 2.30 2.43 3.24	6:30 7:02 7:11 7:05 7:37 7:46 7:35 8:07 8:16 8:05 8:37 8:46 8:33 9:06 9:16	... CONTINUED 2.00 2.38 2.51 2.30 3.08 3.21 3.00 3.38 3.51 3.30 4.09 4.22
8:00 8:09 8:44 8:30 8:39 9:14 9:00 9:10 9:45 9:30 9:40 10:15 10:00 10:10 10:48	3.00 3.11 3.52 3.30 3.41 4.22 4.00 4.11 4.53 4.30 4.41 5.22 5.00 5.11 5.49	9:03 9:36 9:46 9:32 10:06 10:16 10:02 10:36 10:46 10:32 11:06 11:16 11:01 11:35 11:46	4.00 4.39 4.52 4.30 5.09 5.22 5.00 5.39 5.51 5.30 6.09 6.21 6.00 6.39 6.51
10:30 10:40 11:18 11:00 11:10 11:48 11:30 11:40 12:18 12:00 12:10 12:48 12:30 12:42 1:21 CONTINUED	5.30 5.41 6.19 6.00 6.10 6.46 6.30 6.40 7.16 7.00 7.10 7.46 7.30 7.40 8.16	11:29 12:05 12:16 12:01 12:37 12:48 12:31 1.07 1.20 1.00 1.38 1.51 1.30 2.08 2.21 CONTINUED	6.31 7.08 7.20 7.02 7.38 7.50 7.32 8.08 8.20 8.01 8.36 8.46 8.33 9.06 9.16

STOPPING PROCEDURES - 301

Stops for **pick-up and drop-off** at the following bus stops.

- To Richmond-Brighouse Station

Newton Exchange; 72 Ave at 132 St, 128 St, 126 St, 124 St, 122 St; Scottsdale Exchange; Scott Rd at 80 Ave; 84 Ave at Scott, 116 St, 112 St, 108 St; Cliveden Interchange; Westminster Interchange; Alderbridge at May; Garden City at Lansdowne; Westminster at Garden City; Richmond-Brighouse Station.

- To Newton Exchange

Richmond-Brighouse Station; Garden City at Westminster, Lansdowne; Alderbridge at May; Westminster Interchange; Cliveden Interchange; 84 Ave at 108 St, 112 St, 116 St; Scott at 84 Ave, 80 Ave; Scottsdale Exchange; 72 Ave at 122 St, 124 St, 126 St, 128 St, 132 St; Newton Exchange.

310 Scottsdale / 310 Ladner

From Ladner Village via 51 St, 47A Ave, Ladner Trunk, Harvest Dr, Ladner Exchange, Harvest Dr, Ladner Trunk, 72 St, Churchill, 80 St, Ladner Trunk; then some trips detour to Delta View Life Enrichment Centre; then all trips via Ladner Trunk, Hwy 10, Scott Rd, Mall Access Rd to Scottsdale Exchange.

From Scottsdale Exchange via Mall Access Rd, Scott Rd, Hwy 10, Ladner Trunk; then some trips detour to Delta View Life Enrichment Centre; then all trips via Ladner Trunk, 80 St, Churchill, 72 St, Ladner Trunk, Harvest Dr, Ladner Exchange, Harvest Dr, Ladner Trunk Rd, Arthur Dr, 45 Ave, 51 St to Ladner Village.

51 St at 47 Ave #60275 Ladner Exchange Bay 3 Scottsdale Exchange (E)	51 St at 47 Ave #60275 Ladner Exchange Bay 3 Scottsdale Exchange (E)	Scottsdale Exchange Bay 1 Ladner Exchange Bay 2 51 St at 47 Ave # 60275 (E)	Scottsdale Exchange Bay 1 Ladner Exchange Bay 2 51 St at 47 Ave # 60275 (E)
MONDAY TO FRIDAY		MONDAY TO FRIDAY	
6:15 6:20 6:47 6:35 6:40 7:07 6:45 6:50* 7:24 6:55 7:00 7:29 7:16 7:21 7:51	... CONTINUED 2.59 3.06 3.42 3.10 3.17 3.53 3.19 3.26 4.02 3.39 3.46 4.22	5:39 6:07 6:15 5:59 6:27 6:35 6:02* 6:37 6:45 6:18 6:47 6:55 6:38 7:08 7:16	... CONTINUED 2.20 2.51 2.59 2.25* 3.02 3.10 2.40 3.11 3.19 3.00 3.31 3.39
7:36 7:41 8:11 7:56 8:01 8:31 8:16 8:21 8:52 8:36 8:41 9:12 9:06 9:12 9:43	3.59 4.06 4.42 4.19 4.26 5.02 4.40 4.47 5.23 4.55 5.00* 5.36 4.58 5.05 5.41	6:58 7:28 7:36 7:18 7:48 7:56 7:38 8:08 8:16 7:58 8:28 8:36 8:28 8:58 9:06	3.20 3.51 3.59 3.40 4.11 4.19 4.00 4.32 4.40 4.18* 4.47 4.55 4.18 4.50 4.58
9:30 9:36 10:07 10:00 10:06 10:37 10:30 10:36 11:07 11:00 11:06 11:37 11:30 11:36 12:07	5.15 5.22 5.58 5.35 5.42 6.16 5.55 6.02 6.35 6.15 6.22 6.52 6.35 6.41 7.11	8:53 9.22 9.30 9.23 9.52 10.00 9.53 10.22 10.30 10.23 10.52 11.00 10.53 11.22 11.30	4.35 5.07 5.15 4.55 5.27 5.35 5.15 5.47 5.55 5.35 6.07 6.15 5.55 6.27 6.35
12:00 12:07 12:38 12:30 12:37 1:08 1:00 1:07 1:38 1:30 1:37 2:08 2:00 2:07 2:38 2:30 2:37 3:11 - 2:40* 3:18 CONTINUED	6.55 7.01 7.31 7.25 7.31 8.01 7.55 8.00 8.28 8.25 8.30 8.58 8.55 9.00 9.28	11:22 11:52 12:00 11:52 12:22 12:30 12:22 12:52 1:00 12:52 1:22 1:30 1:22 1:52 2:00 1:50 2:22 2:30 CONTINUED	6.17 6.47 6.55 6.47 7.17 7.25 7.17 7.47 7.55 7.47 8.17 8.25 8.17 8.47 8.55
SATURDAY		SATURDAY	
7:21 7:26 7:55 7:51 7:56 8:25 8:14 8:19* 8:50 8:26 8:31 9:00 8:56 9:01 9:30	... CONTINUED 2.26 2.31 3.04 2.56 3.01 3.34 3.26 3.31 4.04 3.56 4.01 4.34	6:41 7:13 7:21 7:15 7:43 7:51 7:33* 8:06 8:14 7:50 8:18 8:26 8:20 8:48 8:56	... CONTINUED 1.46 2.18 2.26 2.16 2.48 2.56 2.46 3.18 3.26 3.16 3.48 3.56
9:26 9:31 10:02 9:56 10:01 10:32 10:26 10:31 11:02 10:56 11:01 11:32 11:26 11:31 12:02	4.16 4.21* 4.58 4.26 4.31 5.04 4.56 5.01 5.32 5.26 5.31 6.02 5.56 6.01 6.32	8:49 9:18 9:26 9:19 9:48 9:56 9:49 10:18 10:26 10:19 10:48 10:56 10:49 11:18 11:26	3.21* 3.58 4.06 3.46 4.18 4.26 4.16 4.48 4.56 4.48 5.18 5.26 5.18 5.48 5.56
11:56 12:01 12:32 12:26 12:31 1:02 12:56 1:01 1:32 1:26 1:31 2:04 1:56 2:01 2:34 2:19 2:24* 2:59 CONTINUED	6.26 6.31 6.59 6.56 7.01 7.29 7.26 7.31 7.59 7.56 8.01 8.29 8.26 8.31 8.59 8.51 8.56 9.24	11:18 11:48 11:56 11:48 12:18 12:26 12:18 12:48 12:56 12:48 1:18 1:26 1:16 1:48 1:56 1:29* 2:03 2:11	5.48 6.18 6.26 6.18 6.48 6.56 6.48 7.18 7.26 7.18 7.48 7.56 7.48 8.18 8.26 8.13 8.43 8.51

* Trips route to Deltaview Life Enrichment Centre, arriving approximately 18 minutes later.

310 Scottsdale / 310 Ladner

From Ladner Village via 51 St, 47A Ave, Ladner Trunk, Harvest Dr, Ladner Exchange, Harvest Dr, Ladner Trunk, 72 St, Churchill, 80 St, Ladner Trunk; then some trips detour to Delta View Life Enrichment Centre; then all trips via Ladner Trunk, Hwy 10, Scott Rd, Mall Access Rd to Scottsdale Exchange.

From Scottsdale Exchange via Mall Access Rd, Scott Rd, Hwy 10, Ladner Trunk; then some trips detour to Delta View Life Enrichment Centre; then all trips via Ladner Trunk, 80 St, Churchill, 72 St, Ladner Trunk, Harvest Dr, Ladner Exchange, Harvest Dr, Ladner Trunk Rd, Arthur Dr, 45 Ave, 51 St to Ladner Village.

51 St at 47 Ave #60275 Ladner Exchange Bay 3 Scottsdale Exchange (E)	51 St at 47 Ave #60275 Ladner Exchange Bay 3 Scottsdale Exchange (E)	Scottsdale Exchange Bay 1 Ladner Exchange Bay 2 51 St at 47 Ave # 60275 (E)	Scottsdale Exchange Bay 1 Ladner Exchange Bay 2 51 St at 47 Ave # 60275 (E)
SUNDAY & HOLIDAYS		SUNDAY & HOLIDAYS	
7.51 7.55 8.22 8.12 8.17* 8.48 8.26 8.31 8.58 8.56 9.01 9.30 9.26 9.31 9.59	... CONTINUED 2.26 2.31 3.02 2.56 3.01 3.32 3.26 3.31 4.04 3.56 4.01 4.34	7.15 7.42 7.50 7.33* 8.04 8.12 7.51 8.18 8.26 8.21 8.48 8.56 8.49 9.18 9.26	... CONTINUED 1.48 2.18 2.26 2.18 2.48 2.56 2.48 3.18 3.26 3.18 3.48 3.56
9.56 10.01 10.29 10.26 10.31 10.59 10.56 11.01 11.29 11.26 11.31 11.59 11.56 12.01 12.30	4.05 4.10* 4.49 4.26 4.31 5.01 4.56 5.01 5.31 5.26 5.31 6.01 5.56 6.01 6.30	9.19 9.48 9.56 9.49 10.18 10.26 10.19 10.48 10.56 10.49 11.18 11.26 11.19 11.48 11.56	3.20* 3.57 4.05 3.48 4.18 4.26 4.18 4.48 4.56 4.48 5.18 5.26 5.18 5.48 5.56
12.26 12.31 1.00 12.56 1.01 1.32 1.26 1.31 2.02 1.56 2.01 2.32 2.16 2.21* 2.57 CONTINUED	6.26 6.31 7.00 6.56 7.01 7.27 7.26 7.31 7.57 7.56 8.01 8.27 8.26 8.31 8.57 8.53 8.58 9.24	11.49 12.18 12.26 12.18 12.48 12.56 12.48 1.18 1.26 1.18 1.48 1.56 1.21* 1.59 2.07 CONTINUED	5.48 6.18 6.26 6.18 6.48 7.26 6.48 7.18 7.26 7.18 7.48 7.56 7.48 8.18 8.26 8.15 8.45 8.53

* Trips route to Deltaview Life Enrichment Centre, arriving approximately 18 minutes later.

354 White Rock South/Bridgeport Station

From White Rock Centre via 152, Johnston, Pacific, Centre, Columbia, Maple, Marine, 160 St, 16 Ave, King George Blvd, 24 Ave, 160 St, 32 Ave, 32 Ave Diversion, King George Blvd South Surrey Park & Ride, King George Blvd, Hwy 99, Bridgeport Rd, Great Canadian Way to Bridgeport Station.

From Bridgeport Station via Great Canadian Way, Sea Island Way, Hwy 99, Massey Exchange, Hwy 99, offramp, South Surrey Park & Ride, King George Blvd, 32 Ave Diversion, 32 Ave, 160 St, 24 Ave, King George Blvd, 16 Ave, Stayte, Marine, Maple, Columbia, Centre, Pacific, Johnston, North Bluff to White White Rock Centre.

White Rock Centre Bay 10 160 St at 24 Ave (E) #56073 South Surrey Park & Ride Bay 3 Bridgeport Station (E)	Bridgeport Station Bay 10 South Surrey Park & Ride (E) Bay 1 24 Ave at 160 St (E) #61630 White Rock Centre (E)
MONDAY TO FRIDAY	
5.16 5.32 5.45 6.13 5.46 6.02 6.15 6.43 6.04 6.21 6.35 7.03 6.19 6.36 6.50 7.18 6.31 6.48 7.02 7.30 6.45 7.03 7.17 7.45 6.57 7.15 7.29 7.57 7.15 7.34 7.49 8.17 7.35 7.54 8.09 8.37	4.05 4.53 5.03 5.16 4.20 5.08 5.18 5.31 4.35 5.20 5.29 5.42 4.50 5.35 5.44 5.57 5.05 5.50 5.59 6.12 5.20 6.05 6.14 6.27 5.40 6.24 6.33 6.45 6.03 6.44 6.52 7.04

311 Bridgeport Station / 311 Scottsdale

From Scottsdale Exchange via Mall Access Rd, Scott Rd, Hwy 10, Hwy 99, Bridgeport Rd, Great Canadian Way to Bridgeport Station.

From Bridgeport Station via Great Canadian Way, Sea Island Way, Hwy 99, Hwy 99, Hwy 10, Scott Rd, Mall Access Rd to Scottsdale Exchange.

Scottsdale Exchange Bay 8 Bridgeport Station (E)	Bridgeport Station Bay 6 Scottsdale Exchange (E)
MONDAY TO FRIDAY	
4.45 5.13 5.06 5.34 5.26 5.56 5.48 6.20 6.07 6.41 6.20 6.56 6.35 7.14 6.50 7.29 7.05 7.44 7.20 7.58 7.35 8.13 7.50 8.28 8.05 8.41	3.02 3.45 3.22 4.06 3.42 4.26 4.00 4.44 4.21 5.05 4.41 5.25 5.07 5.48 5.26 6.05 5.46 6.23 6.06 6.43 6.30 7.05 7.05 7.40

STOPPING PROCEDURES - 351, 352 & 354

- To Bridgeport Station

Stops for **pick-up and drop-off** are made at all local stops up to and including South Surrey Park & Ride, then (for 351 only) Hwy 10 at 96 St, then Massey Exchange (Hwy 99 at Steveston Hwy). **Note** - the 352 and 354 do not stop at Hwy 10 and 96 St.

- To White Rock

Starting at Massey Exchange (Hwy 99 at Steveston Hwy) stops are made for both **pick-up and drop-off** at all stops to the termini.

Note - Only the 351 stops at Hwy 10 at 96 St for pick up and drop-off. The 352 and 354 do not stop at Hwy 10 at 96 St. The 352 and 354 stop at Massey Exchange only upon request, and only to unload.

STOPPING PROCEDURES - 311

- To Bridgeport Station

Stops for **pick-up and drop-off** are made at all local stops up to Hwy 10 at 96, and at Massey Exchange (Hwy 99 at Steveston Hwy). **Note** - request stop only for Massey Exchange.

- To Scottsdale Exchange

Starting at Massey Exchange (Hwy 99 at Steveston Hwy), stops are made for both **pick-up and drop-off** at all stops to Scottsdale Exchange.

351 Bridgeport Station/White Rock Centre

Oxford at Russell to Bridgeport Station.
(Refer to Monday to Friday for routing)

Bridgeport Station to Oxford at North Bluff
(Refer to Monday to Friday for routing)

Oxford at Russell #56110	White Rock Centre Bay 5	South Surrey Park & Ride Bay 3	Bridgeport Station(E)	Bridgeport Station Bay 9	South Surrey Park & Ride (E) Bay 1	White Rock Centre Bay 1 (E)
SUNDAY & HOLIDAYS				SUNDAY & HOLIDAYS		
4.25	4.30	4.39	5.04	5.20	5.49	5.55
5.25	5.30	5.39	6.04	5.40	6.10	6.16
6.05	6.10	6.19	6.46	6.00	6.30	6.36
6.27	6.32	6.42	7.09	6.20	6.50	6.56
6.47	6.52	7.02	7.29	6.40	7.10	7.16
7.07	7.12	7.22	7.49	7.00	7.30	7.36
7.27	7.32	7.42	8.09	7.15	7.45	7.51
7.47	7.52	8.02	8.29	7.30	8.00	8.06
8.04	8.09	8.19	8.45	7.45	8.16	8.22
8.19	8.24	8.34	9.00	8.00	8.31	8.37
8.34	8.39	8.49	9.15	8.15	8.48	8.55
8.49	8.54	9.04	9.30	8.30	9.03	9.10
9.04	9.09	9.20	9.46	8.45	9.18	9.25
9.19	9.24	9.35	10.01	9.01	9.34	9.42
9.34	9.39	9.51	10.17	9.17	9.50	9.58
9.49	9.54	10.06	10.32	9.33	10.07	10.15
THEN EVERY 15 MINUTES UNTIL				THEN EVERY 15 MINUTES UNTIL		
11.49	11.54	12.07	12.33	9.49	10.23	10.31
12.04	12.09	12.22	12.48	12.22	12.59	1.07
12.19	12.24	12.37	1.03	12.37	1.14	1.22
12.34	12.39	12.52	1.18	12.52	1.29	1.37
12.49	12.54	1.07	1.33	1.07	1.44	1.52
1.04	1.09	1.22	1.50	1.22	1.59	2.07
1.19	1.24	1.37	2.05	1.37	2.14	2.22
1.34	1.39	1.52	2.20	1.52	2.29	2.37
1.49	1.54	2.07	2.35	2.07	2.44	2.52
2.04	2.09	2.22	2.50	2.22	2.59	3.07
2.19	2.24	2.37	3.05	2.37	3.14	3.22
2.34	2.39	2.52	3.20	2.52	3.29	3.37
2.49	2.54	3.07	3.35	3.07	3.44	3.52
3.04	3.09	3.22	3.50	3.22	3.59	4.07
3.19	3.24	3.37	4.05	3.37	4.14	4.22
3.34	3.39	3.52	4.20	3.52	4.29	4.37
3.49	3.54	4.07	4.35	4.07	4.44	4.52
4.04	4.09	4.22	4.50	4.22	4.59	5.07
4.19	4.24	4.37	5.05	4.37	5.14	5.22
4.34	4.39	4.51	5.17	4.52	5.29	5.37
4.49	4.54	5.06	5.32	5.07	5.44	5.52
5.04	5.09	5.21	5.47	5.22	5.58	6.05
5.19	5.24	5.36	6.02	5.37	6.13	6.20
5.34	5.39	5.51	6.17	5.52	6.28	6.35
5.49	5.54	6.06	6.32	6.07	6.43	6.50
6.04	6.09	6.21	6.47	6.22	6.58	7.05
6.19	6.24	6.36	7.02	6.37	7.14	7.22
6.34	6.39	6.50	7.16	6.52	7.29	7.37
6.49	6.54	7.05	7.31	7.07	7.44	7.52
7.04	7.09	7.19	7.45	7.22	7.59	8.07
7.19	7.24	7.34	8.00	7.37	8.14	8.22
7.34	7.39	7.49	8.15	7.52	8.29	8.37
7.49	7.54	8.04	8.30	8.07	8.42	8.50
8.04	8.09	8.19	8.45	8.22	8.57	9.05
8.19	8.24	8.34	9.00	8.37	9.12	9.20
8.34	8.39	8.49	9.16	8.52	9.27	9.35
8.49	8.54	9.04	9.31	9.07	9.41	9.48
9.07	9.12	9.22	9.49	9.22	9.56	10.03
9.27	9.32	9.42	10.09	9.42	10.16	10.23
9.47	9.52	10.02	10.29	10.02	10.35	10.42
10.17	10.22	10.32	10.59	10.15	10.48	10.55
10.47	10.52	11.02	11.29	11.10	11.42	11.49
11.17	11.22	11.32	11.59	11.40	12.11	12.18
12.02	12.07	12.16	12.43	12.05	12.36	12.43
12.32	12.37	12.46	1.13	1.00	1.31	1.38
1.02	1.07	1.16	1.43	1.50	2.21	2.28

352 Bridgeport Station/Ocean Park

From White Rock Centre via 152 St, 16 Ave, 128 St, Crescent Rd, King George Blvd, South Surrey Park & Ride, King George Blvd, Hwy 99, Bridgeport Rd, Great Canadian Way to Bridgeport Station.

From Bridgeport Station via Great Canadian Way, Sea Island Way, Hwy 99, Massey Exchange, Hwy 99, offramp, South Surrey Park & Ride, King George Blvd, Crescent Rd, 128 St, 16 Ave, 152 St to White Rock Centre.

White Rock Centre Bay 10	128 St at 16 Ave #56165	South Surrey Park & Ride Bay 3	Bridgeport Station (E)	Bridgeport Station Bay 10	South Surrey Park & Ride (E) Bay 1	16 Ave at 128 St (E) #56095	White Rock Centre (E)
MONDAY TO FRIDAY				MONDAY TO FRIDAY			
4.39	4.48	5.00	5.23	2.58	3.36	3.45	3.52
5.09	5.18	5.30	5.54	3.23	4.01	4.10	4.17
5.39	5.48	6.00	6.26	3.53	4.31	4.40	4.47
5.58	6.08	6.20	6.48	4.13	4.53	5.02	5.09
6.18	6.28	6.40	7.08	4.29	5.06	5.14	5.21
6.38	6.48	7.00	7.29	4.53	5.30	5.38	5.45
6.58	7.08	7.20	7.49	5.13	5.50	5.58	6.05
7.28	7.38	7.50	8.19	5.33	6.10	6.18	6.25
7.58	8.08	8.20	8.49	5.53	6.28	6.37	6.43
8.28	8.38	8.50	9.19	6.21	6.56	7.05	7.11
8.59	9.09	9.21	9.50	6.53	7.28	7.37	7.43



402 Richmond-Brighouse Station/Two Road

From Steveston Village via Chatham, No. 1 Rd, Moncton, No. 2 Rd, Blundell, No. 3 Rd to Richmond-Brighouse Station.

From Richmond-Brighouse Station via No. 3 Rd, Blundell, No. 2 Rd, Moncton to No. 1 Rd; then some trips via No. 1 Rd, Steveston Hwy, 4 Ave, Chatham to 3 Ave (Steveston Exchange Bay 1).

Steveston-Exchange Bay 2	Richmond-Brighouse Station (E)	Steveston-Exchange Bay 2	Richmond-Brighouse Station (E)	Richmond-Brighouse Station Bay 1	No. 1 Rd at Moncton (E)	Steveston Exchange Bay 1(E)	Richmond-Brighouse Station Bay 1	No. 1 Rd at Moncton (E)	Steveston Exchange Bay 1(E)
MONDAY TO FRIDAY				MONDAY TO FRIDAY					
4.36	4.53	...CONTINUED		5.02	5.18	-	...CONTINUED		
5.06	5.23	3.48	4.12	5.32	5.46	5.51	4.20	4.40	4.47
5.38	5.57	4.03	4.27	6.02	6.16	6.21	4.35	4.55	5.02
6.01	6.21	4.18	4.42	6.15	6.31	6.36	4.50	5.10	5.17
6.16	6.37	4.33	4.57	6.30	6.46	6.51	5.05	5.25	5.32
6.31	6.52	4.48	5.12	6.45	7.01	7.06	5.20	5.40	5.47
6.46	7.07	5.03	5.25	7.00	7.16	7.21	5.35	5.55	6.02
7.01	7.23	5.18	5.40	7.15	7.32	7.38	5.50	6.10	6.17
7.15	7.39	5.33	5.55	7.30	7.47	7.53	6.05	6.25	6.32
7.30	7.54	5.48	6.10	7.45	8.04	8.10	6.20	6.43	-
7.45	8.09	6.03	6.25	8.00	8.19	8.25	6.35	6.55	7.02
8.00	8.24	6.18	6.40	8.16	8.35	8.41	6.50	7.10	7.17
8.15	8.41	6.33	6.53	8.31	8.50	8.56	7.05	7.25	7.32
8.31	8.57	6.48	7.08	8.47	9.06	9.12	7.22	7.42	7.49
8.46	9.12	7.06	7.26	9.02	9.21	9.27	7.42	8.01	8.07
9.01	9.27	7.24	7.44	9.17	9.36	9.42	8.12	8.30	8.36
9.17	9.43	7.43	8.03	9.32	9.51	9.57	8.42	9.00	9.06
9.32	9.58	8.13	8.33	9.53	10.12	10.18	9.12	9.29	9.35
9.47	10.13	8.43	9.03	10.18	10.37	10.43	9.42	9.59	10.05
10.02	10.28	9.13	9.31	10.43	11.02	11.08	10.12	10.29	10.35
10.30	10.56	9.43	10.01	11.09	11.28	11.34	11.23	11.39	11.44
11.00	11.26	10.13	10.31	11.35	11.55	12.02	12.27	12.43	12.48
11.30	11.56	10.56	11.14	12.05	12.25	12.32	1.45	2.01	2.06
12.00	12.26	11.56	12.14	12.35	12.56	1.03			
12.30	12.56	1.05	1.22	1.05	1.26	1.33			
1.00	1.26			1.35	1.56	2.03			
1.28	1.54			2.05	2.26	2.33			
1.48	2.14			2.25	2.46	2.53			
2.08	2.34			2.45	3.06	3.13			
2.28	2.54			3.05	3.27	3.34			
2.48	3.16			3.21	3.43	3.50			
3.03	3.31			3.36	3.58	4.05			
3.18	3.44			3.50	4.10	4.17			
3.34	4.00			4.05	4.25	4.32			
CONTINUED...				CONTINUED...					

402 Richmond-Brighouse Station/Two Road

Steveston Village to Richmond-Brighouse Station.
(Refer to Monday to Friday for routing)

Richmond-Brighouse Station to Steveston Village.
(Refer to Monday to Friday for routing)

Steveston-Exchange Bay 2	Richmond-Brighouse Station (E)	Richmond-Brighouse Station Bay 1	No. 1 Rd at Moncton (E)	Chatham at 3 Ave (E)	Steveston-Exchange Bay 2	Richmond-Brighouse Station (E)	Richmond-Brighouse Station Bay 1	No. 1 Rd at Moncton (E)	Steveston Exchange (E)
SATURDAY					SUNDAY & HOLIDAYS				
6.32	6.52	6.05	6.21	6.27	6.18	6.38	6.51	7.06	7.11
7.33	7.54	7.12	7.31	-	7.18	7.38	7.51	8.06	8.11
8.02	8.25	7.44	8.03	-	8.18	8.38	8.21	8.37	8.43
8.31	8.54	8.16	8.32	8.38	8.50	9.13	8.51	9.07	9.13
9.00	9.23	8.46	9.02	9.08	9.20	9.43	9.21	9.39	9.45
9.30	9.53	9.16	9.35	-	9.50	10.13	9.51	10.09	10.15
10.01	10.24	9.46	10.07	-	10.20	10.44	10.21	10.39	10.45
10.33	10.57	10.16	10.38	-	10.50	11.14	10.54	11.16	-
11.05	11.29	10.46	11.08	-	11.20	11.44	11.27	11.49	-
11.35	12.01	11.16	11.38	-	11.50	12.14	11.57	12.19	-
12.05	12.31	11.46	12.08	-	12.19	12.43	12.27	12.49	-
12.35	1.01	12.16	12.38	-	12.48	1.12	12.57	1.19	-
1.05	1.31	12.46	1.08	-	1.18	1.42	1.27	1.49	-
1.35	2.01	1.16	1.38	-	1.48	2.12	1.57	2.22	-
2.05	2.31	1.46	2.09	-	2.18	2.42	2.27	2.52	-
2.35	3.01	2.16	2.39	-	2.48	3.12	2.57	3.22	-
3.05	3.31	2.46	3.09	-	3.18	3.42	3.26	3.50	-
3.35	4.01	3.16	3.39	-	3.48	4.12	3.56	4.20	-
4.05	4.31	3.46	4.09	-	4.18	4.42	4.25	4.49	-
4.35	5.01	4.16	4.40	-	4.48	5.12	4.55	5.16	-
5.05	5.29	4.46	5.10	-	5.18	5.39	5.25	5.46	-
5.36	6.00	5.16	5.39	-	5.48	6.09	5.55	6.16	-
6.06	6.30	5.45	6.08	-	6.20	6.41	6.20	6.40	6.46
6.36	6.58	6.15	6.35	6.42	6.52	7.12	6.50	7.10	7.16
7.01	7.23	6.45	7.05	7.12	7.22	7.42	7.20	7.40	7.46
7.31	7.51	7.15	7.35	7.42	7.52	8.12	7.50	8.10	8.16
8.01	8.21	7.45	8.06	-	8.22	8.42	8.20	8.40	8.46
8.31	8.49	8.16	8.35	-	8.52	9.12	8.50	9.08	9.14
9.01	9.19	8.46	9.05	-	9.22	9.40	9.20	9.36	9.42
9.31	9.49	9.16	9.35	-	9.50	10.08	9.50	10.06	10.12
10.01	10.19	9.46	10.05	-	10.18	10.36	10.20	10.36	10.42
11.02	11.19	10.46	11.02	11.08	10.47	11.05	10.50	11.06	11.12
12.03	12.20	11.31	11.47	11.53	11.47	12.03	11.20	11.36	11.42
12.45	1.02	12.29	12.46	-	12.47	1.03	12.15	12.31	12.37

403 Bridgeport Station

Riverport Recreation Complex to Bridgeport Station.
(Refer to Monday to Friday for routing)

Riverport Recreation Complex #56647	Steveston Hwy at No. 5 Rd #56600 (E)	Richmond-Brighouse Station Bay 4	Bridgeport Station (E)	Riverport Recreation Complex #56647	Steveston Hwy at No. 5 Rd #56600 (E)	Richmond-Brighouse Station Bay 4	Bridgeport Station (E)
SATURDAY							
4.27	4.31	4.46	4.56	...CONTINUED			
5.01	5.05	5.20	5.30	2.51	2.57	3.19	3.42
5.32	5.36	5.51	6.02	3.06	3.12	3.33	3.56
6.06	6.10	6.25	6.36	3.21	3.27	3.48	4.11
6.38	6.42	6.58	7.10	3.37	3.43	4.04	4.26
7.04	7.08	7.24	7.38	3.52	3.58	4.19	4.41
7.33	7.37	7.53	8.08	4.07	4.13	4.34	4.56
8.01	8.06	8.23	8.38	4.24	4.30	4.51	5.12
8.21	8.26	8.43	8.58	4.43	4.48	5.08	5.26
8.40	8.45	9.02	9.18	4.59	5.04	5.23	5.41
8.54	8.59	9.17	9.33	5.14	5.19	5.38	5.56
9.09	9.14	9.32	9.48	5.29	5.34	5.53	6.11
9.22	9.27	9.46	10.03	5.45	5.50	6.09	6.27
9.37	9.42	10.01	10.18	6.02	6.07	6.26	6.42
9.51	9.56	10.16	10.33	6.23	6.28	6.46	7.00
10.06	10.11	10.31	10.48	6.42	6.47	7.05	7.19
10.20	10.25	10.46	11.03	7.04	7.08	7.24	7.38
10.35	10.40	11.01	11.18	7.23	7.27	7.43	7.57
10.49	10.54	11.15	11.33	7.44	7.48	8.04	8.18
11.04	11.09	11.30	11.48	8.14	8.18	8.34	8.48
11.20	11.25	11.46	12.04	8.42	8.46	9.02	9.18
11.35	11.40	12.01	12.19	8.48	8.51	-	-
11.49	11.54	12.15	12.35	9.12	9.16	9.32	9.48
12.05	12.10	12.31	12.51	9.46	9.50	10.06	10.18
12.17	12.23	12.45	1.07	10.16	10.20	10.36	10.48
12.32	12.38	1.00	1.22	10.47	10.51	11.06	11.18
12.48	12.54	1.16	1.38	11.12	11.16	11.31	11.43
1.04	1.10	1.32	1.54	11.40	11.43	11.57	12.08
1.20	1.27	1.48	2.10	12.05	12.08	12.22	12.33
1.35	1.42	2.03	2.25	12.47	12.50	1.04	1.15
1.48	1.54	2.16	2.41	1.12	1.15	1.29	1.40
2.03	2.09	2.31	2.56	1.52	1.55	-	-
2.17	2.23	2.46	3.11	2.17	2.20	-	-
2.32	2.38	3.01	3.26				
CONTINUED...							

403 Bridgeport Station

Riverport Recreation Complex to Bridgeport Station.
(Refer to Monday to Friday for routing)

Riverport Recreation Complex #56647	Steveston Hwy at No. 5 Rd #56600 (E)	Richmond-Brighouse Station Bay 4	Bridgeport Station (E)	Riverport Recreation Complex #56647	Steveston Hwy at No. 5 Rd #56600 (E)	Richmond-Brighouse Station Bay 4	Bridgeport Station (E)
SUNDAY & HOLIDAYS							
4.51	4.55	5.10	5.21	...CONTINUED			
5.21	5.25	5.40	5.51	4.09	4.14	4.35	4.51
5.51	5.55	6.10	6.21	4.24	4.29	4.50	5.06
6.20	6.24	6.39	6.51	4.39	4.44	5.05	5.21
6.50	6.54	7.09	7.21	4.54	4.59	5.20	5.36
7.14	7.18	7.33	7.45	5.09	5.14	5.35	5.51
7.36	7.40	7.56	8.09	5.27	5.32	5.50	6.06
7.56	8.00	8.17	8.30	5.42	5.47	6.05	6.21
8.16	8.20	8.37	8.50	5.58	6.03	6.20	6.36
8.35	8.40	8.57	9.10	6.13	6.18	6.35	6.51
8.54	8.59	9.18	9.33	6.30	6.34	6.51	7.06
9.15	9.20	9.39	9.54	6.46	6.50	7.07	7.22
9.35	9.40	9.58	10.14	7.02	7.06	7.23	7.38
9.55	10.00	10.18	10.34	7.20	7.25	7.41	7.56
10.15	10.20	10.38	10.54	7.43	7.47	8.03	8.16
10.33	10.38	10.56	11.14	8.06	8.10	8.26	8.38
10.51	10.56	11.14	11.34	8.24	8.28	8.44	8.56
11.11	11.16	11.34	11.54	8.54	8.58	9.14	9.26
11.29	11.34	11.54	12.14	9.26	9.30	9.46	9.58
11.49	11.54	12.14	12.34	9.58	10.02	10.18	10.30
12.09	12.14	12.34	12.54	10.31	10.35	10.51	11.02
12.28	12.33	12.54	1.14	11.03	11.07	11.23	11.34
12.47	12.53	1.14	1.34	11.37	11.40	11.54	12.04
1.07	1.13	1.34	1.54	12.07	12.10	12.24	12.34
1.27	1.33	1.54	2.14	12.38	12.41	12.54	1.04
1.47	1.53	2.14	2.34	1.08	1.11	1.24	1.34
2.04	2.10	2.31	2.51	1.40	1.43	-	-
2.18	2.24	2.46	3.06	2.10	2.13	-	-
2.33	2.40	3.01	3.21				
2.48	2.54	3.16	3.36				
3.03	3.10	3.31	3.51				
3.20	3.26	3.48	4.06				
3.35	3.41	4.03	4.21				
3.54	3.59	4.20	4.36				
CONTINUED...							

404 Richmond-Brighouse Station 404 Four Road

From Riverport Recreation Complex via Entertainment Blvd., Steveston Hwy, No. 4 Rd, Granville, No. 3 Rd to Richmond-Brighouse Station.

From Richmond-Brighouse Station via No. 3 Rd, Granville, No. 4 Rd, Steveston Hwy, Entertainment Blvd. to Riverport Recreation Complex.

Riverport Recreation Complex #56647	Steveston Hwy at No. 5 Rd (E) #56600	Richmond-Brighouse Station (E)	Richmond-Brighouse Station Bay 1	Steveston Hwy at Hwy 99 (E) #56644	Riverport Recreation Complex (E)
MONDAY TO FRIDAY			MONDAY TO FRIDAY		
-	4.47	5.04	5.48	6.03	6.07
-	5.25	5.42	6.29	6.44	6.48
5.54	5.59	6.11	7.00	7.16	7.21
6.19	6.24	6.41	7.30	7.46	7.51
6.49	6.54	7.12	8.00	8.19	8.24
7.19	7.24	7.44	8.30	8.49	8.54
7.48	7.54	8.16	9.00	9.17	9.22
8.16	8.22	8.44	9.30	9.47	9.52
8.46	8.52	9.14	10.00	10.17	10.22
9.16	9.22	9.44	10.30	10.47	10.52
9.46	9.52	10.14	11.00	11.18	11.23
10.16	10.23	10.44	11.30	11.50	11.55
10.46	10.52	11.14	12.00	12.21	12.26
11.16	11.22	11.44	12.30	12.50	12.56
11.46	11.52	12.15	1.00	1.20	1.26
12.16	12.23	12.45	1.30	1.50	1.56
12.46	12.52	1.15	2.00	2.23	2.29
1.16	1.22	1.45	2.30	2.53	2.59
1.46	1.52	2.15	3.00	3.25	3.31
2.16	2.22	2.45	3.30	3.54	4.00
2.46	2.53	3.18	4.00	4.23	4.29
3.16	3.25	3.48	4.30	4.51	4.57
3.46	3.53	4.17	5.00	5.23	5.28
4.16	4.22	4.46	5.30	5.50	5.56
4.46	4.52	5.16	6.00	6.20	6.26
5.16	5.22	5.46	6.30	6.52	6.58
5.46	5.52	6.14	7.00	7.22	7.27
6.16	6.22	6.44	7.30	7.51	7.57
6.46	6.51	7.12	8.00	8.19	8.24
7.16	7.21	7.40	8.30	8.49	8.54
7.46	7.51	8.09	9.00	9.18	9.23
8.16	8.21	8.38	9.30	9.48	9.53
8.46	8.51	9.08	10.00	10.16	10.21
9.16	9.21	9.38	10.53	11.09	11.14
9.46	9.51	10.08	11.53	12.09	12.13
10.16	10.20	10.34	12.53	1.09	1.13
11.21	11.25	11.39			
12.21	12.25	12.39			
1.32*	-	-			

* This trip ends on Steveston Hwy at No. 5 Rd approximately 5 minutes later

404 Richmond-Brighouse Station 404 Four Road

Riverport Recreation Complex to Richmond-Brighouse Station
(Refer to Monday to Friday for routing)

Richmond-Brighouse Station to Riverport Recreation Complex
(Refer to Monday to Friday for routing)

Riverport Recreation Complex #56647	Steveston Hwy at No. 5 Rd (E) #56600	Richmond-Brighouse Station (E)	Richmond-Brighouse Station Bay 1	Steveston Hwy at Hwy 99 (E) #56644	Riverport Recreation Complex (E)
SATURDAY			SATURDAY		
-	5.14	5.31	5.44	5.56	6.00
-	5.41	5.58	6.30	6.43	6.47
6.12	6.16	6.33	7.00	7.13	7.17
6.46	6.50	7.07	7.30	7.43	7.47
7.16	7.20	7.37	8.00	8.13	8.17
7.46	7.51	8.08	8.30	8.45	8.49
8.16	8.21	8.38	9.00	9.16	9.20
8.46	8.51	9.08	9.30	9.46	9.50
9.16	9.21	9.40	10.00	10.16	10.20
9.46	9.51	10.10	10.30	10.47	10.52
10.16	10.21	10.40	11.00	11.17	11.22
10.46	10.51	11.10	11.30	11.49	11.54
11.16	11.21	11.40	12.00	12.19	12.24
11.46	11.51	12.10	12.30	12.49	12.54
12.16	12.21	12.42	1.00	1.19	1.24
12.46	12.51	1.12	1.30	1.50	1.56
1.16	1.22	1.43	2.00	2.20	2.26
1.46	1.52	2.13	2.30	2.50	2.56
2.16	2.22	2.43	3.00	3.20	3.26
2.46	2.52	3.15	3.30	3.50	3.56
3.16	3.22	3.43	4.00	4.20	4.26
3.46	3.52	4.13	4.30	4.50	4.56
4.16	4.22	4.43	5.00	5.20	5.26
4.46	4.52	5.13	5.30	5.50	5.56
5.16	5.22	5.43	6.00	6.20	6.26
5.46	5.52	6.13	6.30	6.50	6.56
6.16	6.22	6.43	7.00	7.21	7.26
6.46	6.51	7.10	7.30	7.48	7.53
7.16	7.20	7.38	8.00	8.18	8.23
7.46	7.51	8.08	8.30	8.48	8.53
8.16	8.21	8.38	9.00	9.16	9.21
8.46	8.51	9.08	9.30	9.46	9.51
9.16	9.20	9.37	10.00	10.15	10.19
10.16	10.20	10.37	10.53	11.08	11.12
11.21	11.25	11.40	11.53	12.08	12.12
12.21	12.25	12.40	12.53	1.06	1.10

404 Richmond-Brighouse Station 404 Four Road

Riverport Recreation Complex to Richmond-Brighouse Station
Richmond-Brighouse Station to Riverport Recreation Complex
(Refer to Monday to Friday for routing)

Riverport Recreation Complex #56647	Steveston Hwy at No. 5 Rd (E) #56600	Richmond-Brighouse Station (E)	Richmond-Brighouse Station Bay 1	Steveston Hwy at Hwy 99 (E) #56644	Riverport Recreation Complex (E)
SUNDAY & HOLIDAYS			SUNDAY & HOLIDAYS		
-	6.28	6.43	6.47	7.00	7.04
7.19	7.23	7.38	7.20	7.33	7.37
7.50	7.54	8.09	7.50	8.03	8.07
8.20	8.24	8.40	8.19	8.33	8.37
8.50	8.55	9.12	8.49	9.03	9.07
9.20	9.25	9.42	9.19	9.33	9.37
9.50	9.55	10.13	9.49	10.05	10.09
10.20	10.25	10.45	10.19	10.35	10.39
10.50	10.53	11.15	10.49	11.05	11.09
11.20	11.25	11.45	11.19	11.35	11.39
11.48	11.53	12.15	11.49	12.06	12.10
12.18	12.24	12.45	12.19	12.35	12.40
12.48	12.54	1.15	12.49	1.06	1.11
1.19	1.24	1.46	1.19	1.37	1.41
1.48	1.54	2.15	1.49	2.06	2.11
2.18	2.24	2.45	2.19	2.36	2.41
2.48	2.54	3.15	2.49	3.06	3.11
3.18	3.24	3.45	3.19	3.36	3.41
3.47	3.53	4.15	3.49	4.06	4.11
4.17	4.23	4.45	4.19	4.37	4.42
4.47	4.53	5.15	4.49	5.07	5.12
5.17	5.23	5.45	5.19	5.37	5.42
5.50	5.55	6.15	5.49	6.07	6.12
6.20	6.25	6.43	6.18	6.37	6.41
6.50	6.55	7.13	6.48	7.05	7.10
7.20	7.25	7.43	7.18	7.35	7.40
7.50	7.55	8.13	7.49	8.06	8.11
8.20	8.25	8.43	8.23	8.40	8.45
8.50	8.55	9.13	8.53	9.09	9.14
9.22	9.26	9.41	9.23	9.39	9.44
9.52	9.56	10.11	10.07	10.23	10.28
10.44	10.48	11.03	11.10	11.25	11.29
11.38	11.42	11.57	12.12	12.27	12.31
12.36	12.40	12.53	1.12	1.27	1.31
1.36*	-	-	-	-	-

* This trip ends on Steveston Hwy at No. 5 Rd approximately 5 minutes later

406 Richmond-Brighouse Station

From Steveston Village via Chatham, 7 Ave, Springmont, Williams, Railway, Granville, No. 3 Rd, to Richmond-Brighouse Station.

Steveston-Exchange Bay 3 Richmond-Brighouse Station (E)	Steveston-Exchange Bay 3 Richmond-Brighouse Station (E)	Steveston-Exchange Bay 3 Richmond-Brighouse Station (E)	Steveston-Exchange Bay 3 Richmond-Brighouse Station (E)	Steveston-Exchange Bay 3 Richmond-Brighouse Station (E)	Steveston-Exchange Bay 3 Richmond-Brighouse Station (E)
MON TO FRI	MON TO FRI	SATURDAY	SATURDAY	SUN & HOL	SUN & HOL
4.39 4.57	...CONTINUED	4.42 4.58	...CONTINUED	4.42 4.58	...CONTINUED
4.54 5.12	3.45 4.10	5.02 5.20	5.41 6.03	5.02 5.20	5.42 6.03
5.09 5.27	4.00 4.25	5.22 5.40	5.56 6.18	5.22 5.40	5.57 6.18
5.24 5.42	4.13 4.38	5.42 6.00	6.11 6.33	5.42 6.00	6.13 6.33
5.39 5.57	4.25 4.50	6.02 6.20	6.26 6.48	6.02 6.20	6.28 6.48
5.52 6.10	4.40 5.02	6.22 6.40	6.42 7.03	6.22 6.40	6.43 7.03
6.05 6.23	4.52 5.14	6.39 7.00	6.57 7.18	6.40 7.00	6.58 7.18
6.14 6.36	5.04 5.26	6.59 7.20	7.12 7.33	7.00 7.20	7.13 7.33
6.26 6.48	5.16 5.38	7.19 7.40	7.27 7.48	7.20 7.40	7.28 7.48
6.38 7.00	5.28 5.50	7.37 8.00	7.43 8.03	7.40 8.00	7.44 8.03
6.50 7.12	5.40 6.02	7.55 8.18	7.58 8.18	7.58 8.18	7.59 8.18
7.02 7.24	5.52 6.14	8.10 8.33	8.13 8.33	8.13 8.33	8.14 8.33
7.14 7.36	6.04 6.26	8.23 8.48	8.28 8.48	8.28 8.48	8.29 8.48
7.26 7.48	6.16 6.38	8.38 9.03	8.43 9.03	8.40 9.03	8.46 9.03
7.38 8.00	6.30 6.52	8.53 9.18	9.01 9.21	8.55 9.18	9.04 9.21
7.47 8.12	6.47 7.07	9.06 9.33	9.21 9.41	9.10 9.33	9.24 9.41
7.59 8.24	7.02 7.22	9.21 9.48	9.41 10.01	9.25 9.48	9.44 10.01
8.11 8.36	7.17 7.37	9.38 10.03	10.01 10.21	9.40 10.03	10.04 10.21
8.23 8.48	7.32 7.52	9.53 10.18	10.21 10.41	9.55 10.18	10.24 10.41
8.35 9.00	7.47 8.07	10.08 10.33	10.44 11.01	10.10 10.33	10.44 11.01
8.47 9.12	8.02 8.22	10.23 10.48	11.04 11.21	10.25 10.48	11.04 11.21
8.59 9.24	8.17 8.37	10.37 11.03	11.24 11.41	10.40 11.03	11.24 11.41
9.12 9.36	8.32 8.52	10.52 11.18	11.44 12.01	10.55 11.18	11.44 12.01
9.24 9.48	8.47 9.07	11.07 11.33	12.04 12.21	11.10 11.33	12.04 12.21
9.36 10.00	9.02 9.22	11.22 11.48	12.24 12.41	11.25 11.48	12.24 12.41
9.48 10.12	9.17 9.37	11.37 12.03	12.45 1.01	11.39 12.03	12.45 1.01
10.00 10.24	9.32 9.52	11.52 12.18	1.05 1.21	11.54 12.18	1.05 1.21
10.16 10.40	9.51 10.07	12.07 12.33		12.09 12.33	
10.31 10.55	10.06 10.22	12.22 12.48		12.24 12.48	
10.48 11.10	10.26 10.42	12.37 1.03		12.39 1.03	
11.03 11.25	10.46 11.02	12.52 1.18		12.54 1.18	
11.18 11.40	11.06 11.22	1.07 1.33		1.09 1.33	
11.33 11.55	11.26 11.42	1.22 1.48		1.24 1.48	
11.47 12.10	11.46 12.02	1.39 2.03		1.39 2.03	
12.02 12.25	12.06 12.22	1.54 2.18		1.54 2.18	
12.15 12.40	12.27 12.43	2.09 2.33		2.09 2.33	
12.30 12.55		2.24 2.48		2.24 2.48	
12.47 1.10		2.39 3.03		2.40 3.03	
1.02 1.25		2.54 3.18		2.55 3.18	
1.18 1.40		3.09 3.33		3.10 3.33	
1.33 1.55		3.24 3.48		3.25 3.48	
1.48 2.10		3.39 4.03		3.40 4.03	
2.03 2.25		3.56 4.18		3.55 4.18	
2.18 2.40		4.11 4.33		4.11 4.33	
2.33 2.55		4.26 4.48		4.26 4.48	
2.45 3.10		4.41 5.03		4.41 5.03	
3.00 3.25		4.56 5.18		4.56 5.18	
3.15 3.40		5.11 5.33		5.12 5.33	
3.30 3.55		5.26 5.48		5.27 5.48	
CONTINUED...		CONTINUED...		CONTINUED...	

408 Richmond-Brighthouse Station

From Horseshoe Way at No. 5 Rd via Horseshoe Way, Coppersmith Way, Horseshoe Way, No. 5 Rd, King, Seacote, Williams, Garden City, Cook, No. 3 Rd to Richmond-Brighthouse Station. Evening and weekend trips start from Riverport Recreation Complex routing via Entertainment Blvd, Steveston Hwy, No. 5 Rd, King, then via regular route.

Riverport Recreation Complex #56647 Horseshoe at 5 Rd #56849 Richmond-Brighthouse Station (E)	Riverport Recreation Complex #56647 Horseshoe at 5 Rd #56849 Richmond-Brighthouse Station (E)	Riverport Recreation Complex #56647 Horseshoe at 5 Rd #56849 Richmond-Brighthouse Station (E)	Riverport Recreation Complex #56647 Horseshoe at 5 Rd #56849 Richmond-Brighthouse Station (E)
MONDAY TO FRIDAY		SATURDAY	SUNDAY & HOL
-	4.41 4.58	...CONTINUED	5.18 - 5.38
-	4.59 5.16	3.48 4.12	5.52 - 6.12
-	5.17 5.34	4.00 4.24	6.22 - 6.42
-	5.32 5.49	4.12 4.36	6.52 - 7.12
-	5.47 6.04	4.24 4.48	7.20 - 7.42
-	5.59 6.19	4.36 5.00	7.49 - 8.12
-	6.14 6.34	4.48 5.12	8.18 - 8.42
-	6.26 6.46	5.00 5.24	8.38 - 9.02
-	6.38 6.58	5.12 5.36	8.58 - 9.22
-	6.50 7.10	5.24 5.48	9.18 - 9.42
-	7.01 7.22	5.38 6.00	9.38 - 10.02
-	7.12 7.34	5.50 6.12	9.58 - 10.22
-	7.24 7.46	6.02 6.24	10.17 - 10.42
-	7.36 7.58	6.14 6.36	10.36 - 11.01
-	7.47 8.10	6.26 6.48	10.55 - 11.20
-	7.57 8.22	6.35 6.57	11.11 - 11.39
-	8.09 8.34	6.46 7.08	11.31 - 11.59
-	8.21 8.46	7.03 - 7.23	11.51 - 12.19
-	8.33 8.58	7.18 - 7.38	12.09 - 12.39
-	8.44 9.09	7.33 - 7.53	12.29 - 12.59
-	8.54 9.19	7.49 - 8.08	12.49 - 1.19
-	9.09 9.32	8.04 - 8.23	1.09 - 1.39
-	9.24 9.47	8.19 - 8.38	1.29 - 1.59
-	9.39 10.02	8.46 - 9.05	1.49 - 2.19
-	9.54 10.17	9.16 - 9.35	2.09 - 2.39
-	10.10 10.32	9.46 - 10.05	2.29 - 2.59
-	10.25 10.47	10.16 - 10.35	2.49 - 3.19
-	10.40 11.02	10.44 - 11.03	3.09 - 3.41
-	10.55 11.17	11.12 - 11.31	3.30 - 4.01
-	11.10 11.32	11.40 - 11.59	3.54 - 4.21
-	11.25 11.47	12.09 - 12.28	4.14 - 4.41
-	11.38 12.02		4.34 - 5.01
-	11.53 12.17		4.54 - 5.21
-	12.08 12.32		5.14 - 5.41
-	12.23 12.47		5.34 - 6.01
-	12.38 1.02		5.54 - 6.21
-	12.53 1.17		6.16 - 6.41
-	1.08 1.32		6.47 - 7.09
-	1.23 1.47		7.17 - 7.39
-	1.38 2.02		7.50 - 8.12
-	1.53 2.17		8.20 - 8.42
-	2.06 2.32		8.52 - 9.12
-	2.21 2.47		9.22 - 9.42
-	2.36 3.03		9.52 - 10.12
-	2.50 3.17		10.22 - 10.42
-	3.09 3.36		11.22 - 11.41
-	3.24 3.48		12.22 - 12.41
-	3.36 4.00		- 1.24 1.39
CONTINUED...			

405 Cambie

From Riverside Industrial Park. Some trips eastbound via Machrina, No. 5 Rd to Steveston Hwy; or some trips westbound via Machrina, Horseshoe Way, Hammersmith, Coppersmith Way, Horseshoe Way, Machrina, No. 5 Rd to Steveston Hwy; then all trips via No. 5 Rd, Westminster Hwy, Garden City, Cook, No. 3 Rd to Richmond-Brighthouse Station; continuing via No. 3 Rd, Landowne Rd, Kwantlen St, Alderbridge, No. 4 Rd, Cambie, Viking; then some trips via Vulcan, No. 6 Rd; then all trips via Bridgeport Rd, Knight St Bridge, offramp to Marine.

Machrina at No. 5 Rd #56713 Machrina at No. 5 Rd (E) #56714 No. 5 Rd at Steveston Hwy #56716 Richmond-Brighthouse Station Bay 4 Vulcan Way at Viking Way (E) #58214 Marine at Knight (E)	Machrina at No. 5 Rd #56713 Machrina at No. 5 Rd (E) #56714 No. 5 Rd at Steveston Hwy #56716 Richmond-Brighthouse Station Bay 4 Vulcan Way at Viking Way (E) #58214 Marine at Knight (E)
MONDAY TO FRIDAY	SATURDAY
- 5.29 5.32 5.45 6.01 6.10	- - - 6.20 - 6.38
- 5.59 6.02 6.15 6.31 6.40	- 6.51 6.53 7.06 - 7.24
- 6.29 6.32 6.45 7.01 7.10	- 7.41 7.43 7.56 - 8.14
- 6.56 6.59 7.15 7.32 7.41	- 8.26 8.28 8.43 - 9.04
- 7.24 7.27 7.45 8.04 8.13	- 9.04 9.06 9.23 - 9.44
- 7.52 7.55 8.15 8.34 8.43	- 9.34 9.36 9.53 - 10.17
- 8.22 8.25 8.45 9.04 9.13	- 10.04 10.06 10.23 - 10.47
- 8.52 8.55 9.15 - 9.39	- 10.34 10.36 10.53 - 11.16
- 9.22 9.25 9.45 - 10.09	- 11.03 11.05 11.23 - 11.46
- 9.53 9.56 10.16 - 10.40	- 11.33 11.35 11.53 - 12.16
- 10.25 10.28 10.46 - 11.10	- 12.03 12.05 12.23 - 12.48
- 10.55 10.58 11.16 - 11.40	- 12.32 12.34 12.52 - 1.17
- 11.25 11.28 11.46 - 12.10	- 1.01 1.03 1.21 - 1.46
- 11.55 11.58 12.16 - 12.41	- 1.29 1.31 1.51 - 2.20
- 12.24 12.27 12.46 - 1.11	- 1.59 2.01 2.21 - 2.50
- 12.54 12.57 1.16 - 1.43	- 2.29 2.31 2.51 - 3.20
- 1.24 1.27 1.46 - 2.13	- 2.59 3.01 3.21 - 3.50
- 1.54 1.57 2.16 - 2.45	3.23 3.29 3.33 3.51 - 4.18
- 2.24 2.27 2.46 - 3.17	3.53 3.59 4.03 4.21 - 4.49
- 2.54 2.57 3.16 - 3.49	4.23 4.29 4.33 4.51 - 5.19
3.18 3.25 3.29 3.50 4.14 4.26	4.55 5.00 5.03 5.21 - 5.49
3.50 3.57 4.01 4.22 4.47 4.59	5.27 5.32 5.35 5.51 - 6.16
4.22 4.29 4.33 4.52 5.17 5.30	5.57 6.02 6.05 6.21 - 6.46
4.52 4.59 5.03 5.22 5.47 6.00	6.28 6.33 6.36 6.51 - 7.14
5.22 5.29 5.33 5.52 6.14 6.25	6.57 7.02 7.05 7.20 - 7.43
5.52 5.59 6.03 6.22 - 6.48	7.26 7.31 7.34 7.48 - 8.09
6.23 6.30 6.34 6.52 - 7.17	7.54 7.59 8.02 8.16 - 8.37
6.55 7.01 7.04 7.22 - 7.45	- - - 9.12 - 9.32
7.27 7.33 7.36 7.50 - 8.10	- - - 10.12 - 10.32
7.55 8.01 8.04 8.18 - 8.38	- - - 11.12 - 11.32
8.24 8.30 8.33 8.47 - 9.07	
- - - 9.14 - 9.31	
- - - 9.44 - 10.01	
- - - 10.14 - 10.31	
- - - 11.12 - 11.29	

405 Five Road

From Marine at Knight via Marine, Knight St Bridge, Bridgeport Rd; then some trips via Viking, Vulcan, No. 6 Rd, Bridgeport Rd; then all trips via Viking, Cambie, No. 4 Rd, Alderbridge, Garden City, Lansdowne Rd, No. 3 Rd (Richmond-Brighthouse Station); continuing via No. 3 Rd, Cook, Garden City, Westminster Hwy, No. 5 Rd to Machrina; some trips continuing via Machrina, Horseshoe Way, Hammersmith, Coppersmith Way, Horseshoe Way, Machrina to No. 5 Rd.

Marine at Knight #56958	Vulcan Way at Viking Way (E) #58214	Richmond-Brighthouse Stm Bay 5 (E)	No. 5 Rd at Steveston Hwy #56704	Machrina at No. 5 Rd (E) #56713	Machrina at Horseshoe Way West (E)	Marine at Knight #56958	Vulcan Way at Viking Way (E) #58214	Richmond-Brighthouse Stm Bay 5 (E)	No. 5 Rd at Steveston Hwy #56704	Machrina at No. 5 Rd (E) #56713	Machrina at Horseshoe Way West (E)
MONDAY TO FRIDAY						SATURDAY					
-	-	6.02*	6.17	6.18	6.24	6.43	-	7.01	7.14	7.15	7.20
6.22	6.30	6.50	7.06	7.07	7.14	7.41	-	8.00	8.14	8.16	8.21
6.52	7.00	7.20	7.37	7.39	7.46	8.10	-	8.31	8.47	8.48	8.54
7.21	7.29	7.50	8.08	8.10	8.17	8.41	-	9.02	9.18	9.19	9.25
7.49	7.58	8.20	8.38	8.40	8.47	9.09	-	9.33	9.49	9.50	9.56
8.19	8.28	8.50	9.08	9.10	9.17	9.38	-	10.02	10.16	10.18	10.23
8.48	8.58	9.21	9.39	9.41	9.48	10.08	-	10.31	10.45	10.47	10.52
9.18	9.28	9.51	10.08	10.09	10.16	10.37	-	11.00	11.14	11.16	11.21
9.54	-	10.21	10.38	10.39	10.46	11.05	-	11.30	11.44	11.46	11.51
10.27	-	10.51	11.08	11.09	11.16	11.33	-	11.58	12.12	12.14	12.19
10.57	-	11.21	11.38	11.40	11.47	12.03	-	12.28	12.42	12.44	12.49
11.27	-	11.51	12.09	12.11	12.18	12.31	-	12.58	1.14	1.15	1.21
11.55	-	12.21	12.39	12.41	12.48	1.01	-	1.28	1.44	1.45	1.51
12.25	-	12.51	1.09	1.11	1.18	1.30	-	1.58	2.14	2.15	2.21
12.55	-	1.21	1.39	1.41	1.48	2.00	-	2.28	2.44	2.45	2.51
1.25	-	1.51	2.09	2.11	2.18	2.30	-	2.58	3.15	3.17	-
1.55	-	2.21	2.39	2.41	2.48	3.00	-	3.28	3.45	3.47	-
2.23	-	2.50	3.09	3.11	-	3.30	-	3.58	4.15	4.17	-
2.50	-	3.19	3.42	3.44	-	4.03	-	4.30	4.47	4.49	-
3.16	3.26	3.49	4.12	4.14	-	4.33	-	5.00	5.17	5.19	-
3.44	3.54	4.18	4.42	4.44	-	5.03	-	5.30	5.47	5.49	-
4.14	4.24	4.48	5.12	5.14	-	5.34	-	6.00	6.17	6.19	-
4.44	4.54	5.18	5.42	5.44	-	6.05	-	6.30	6.47	6.49	-
5.10	5.21	5.48	6.09	6.11	-	6.35	-	7.00	7.16	7.18	-
5.44	5.54	6.18	6.39	6.41	-	7.07	-	7.30	7.45	7.46	-
6.24	-	6.49	7.09	7.11	-	7.39	-	8.00	8.15	8.16	-
6.56	-	7.19	7.37	7.39	-	8.42	-	9.03	-	-	-
7.27	-	7.49	8.06	8.08	-	9.42	-	10.01	-	-	-
7.58	-	8.19	8.36	8.38	-	10.43	-	11.02	-	-	-
8.29	-	8.49	-	-	-	11.48	-	12.07	-	-	-
9.03	-	9.23	-	-	-	-	-	-	-	-	-
9.37	-	9.57	-	-	-	-	-	-	-	-	-
10.44	-	11.04	-	-	-	-	-	-	-	-	-
11.56	-	12.15	-	-	-	-	-	-	-	-	-

* This trip starts at Cook Rd and No 3 Rd (Stop #56451)

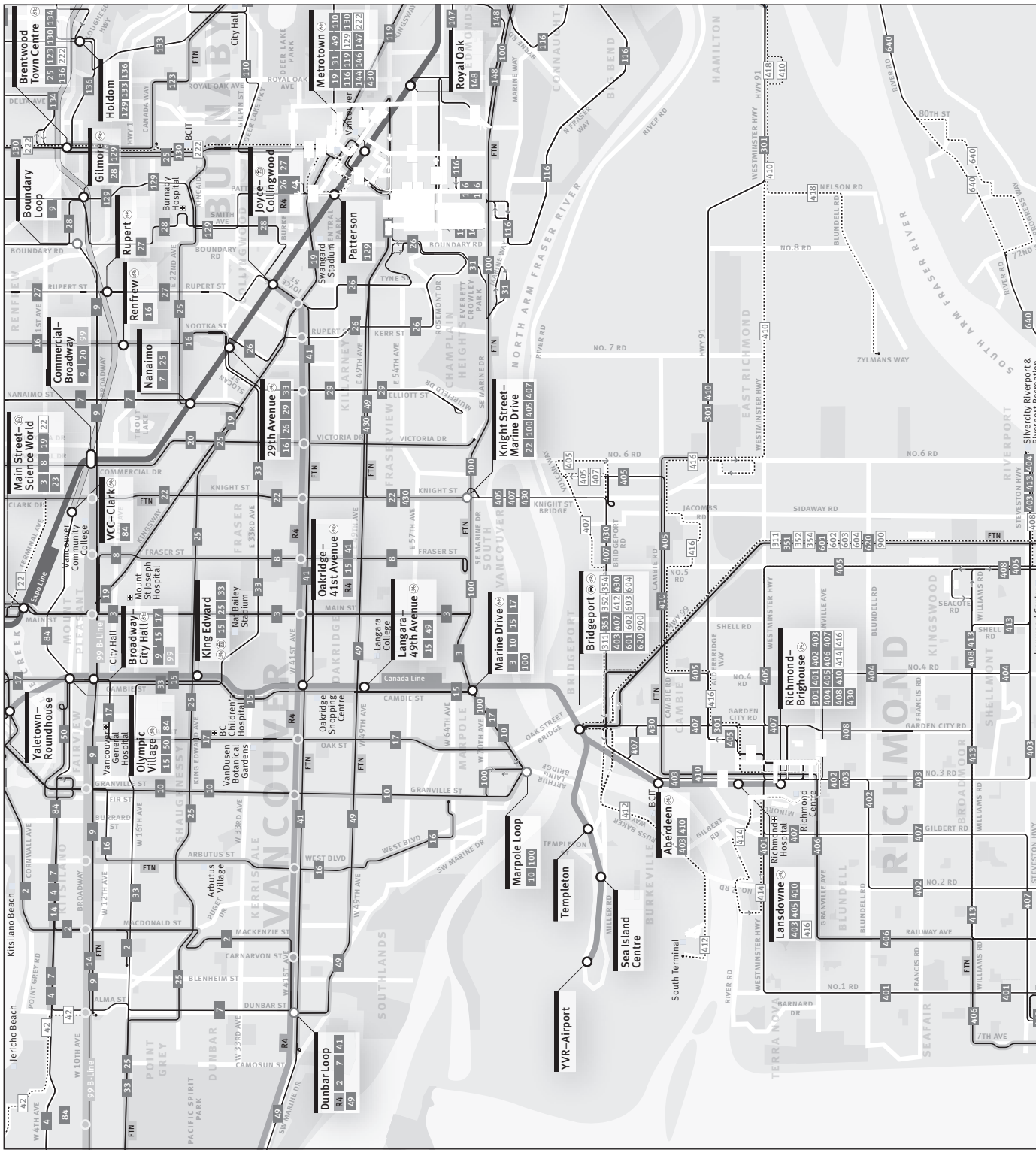
405 Cambie / 405 Five Road

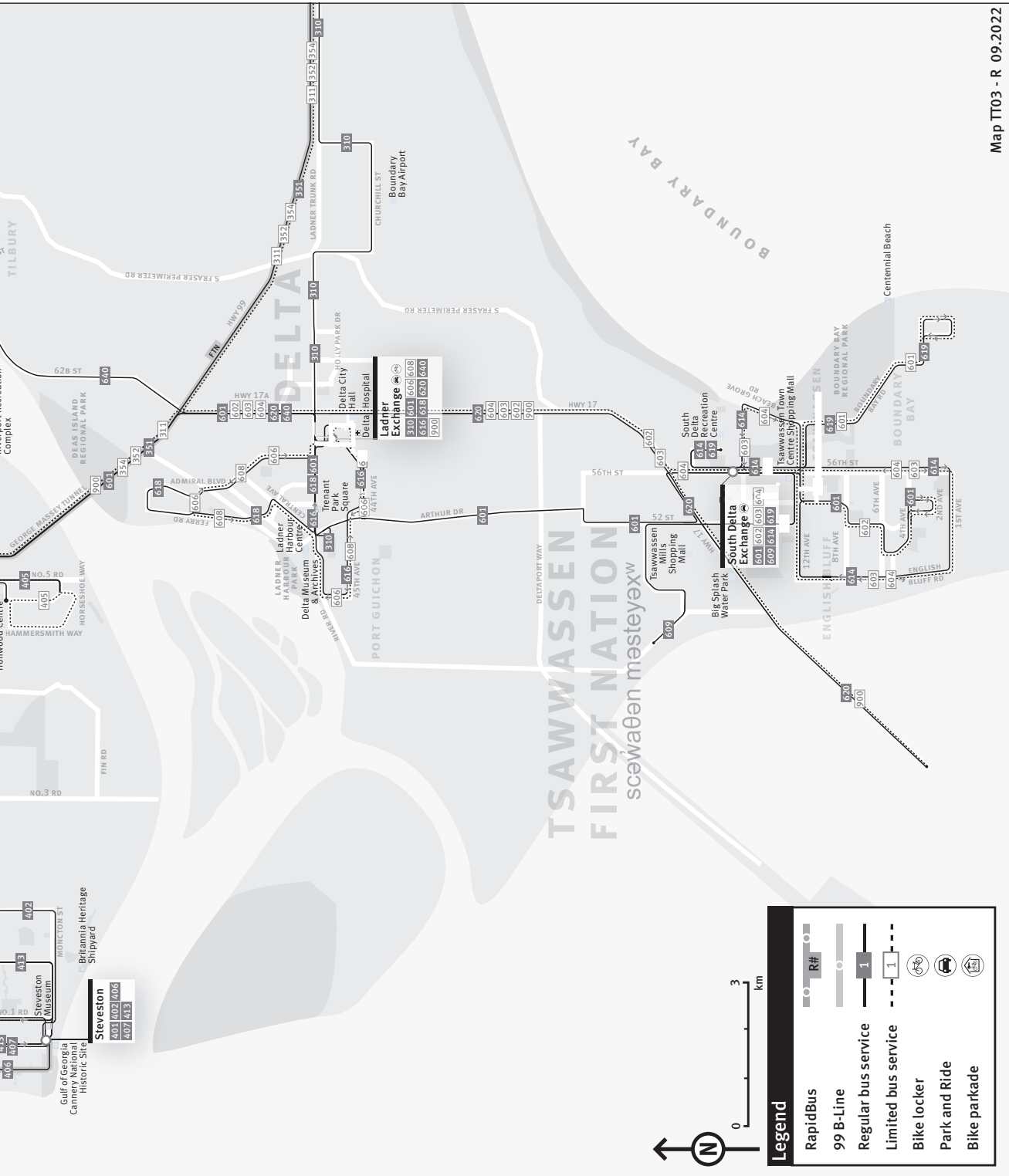
Riverside Industrial Park to
Marine at Knight

Marine at Knight to Riverside
Industrial Park

(Refer to Monday to Friday for routing)

Machrina at No. 5 Rd #56713	Machrina at Horseshoe Way West (E) #56714	No. 5 Rd at Steveston Hwy #56716	Richmond-Brighthouse Station Bay 4	Vulcan Way at Viking Way (E) #58214	Marine at Knight (E)	Marine at Knight #56958	Vulcan Way at Viking Way (E) #58214	Richmond-Brighthouse Station Bay 5 (E) #56704	Machrina at No. 5 Rd (E) #56713	Machrina at Horseshoe Way West (E)	
SUNDAY & HOLIDAYS						SUNDAY & HOLIDAYS					
-	7.48	7.50	8.03	-	8.22	8.01	-	8.20	8.34	8.36	8.41
-	8.46	8.48	9.03	-	9.22	8.38	-	8.57	9.11	9.13	9.18
-	9.34	9.36	9.51	-	10.11	9.10	-	9.31	9.45	9.47	9.52
-	10.03	10.05	10.21	-	10.41	9.44	-	10.05	10.19	10.21	10.26
-	10.34	10.36	10.53	-	11.13	10.17	-	10.38	10.52	10.54	10.59
-	11.06	11.08	11.25	-	11.47	10.47	-	11.08	11.24	11.25	11.31
-	11.37	11.39	11.57	-	12.19	11.17	-	11.38	11.54	11.55	12.01
-	12.09	12.11	12.29	-	12.51	11.44	-	12.08	12.24	12.25	12.31
-	12.38	12.40	12.59	-	1.21	12.14	-	12.38	12.54	12.55	1.01
-	1.08	1.10	1.29	-	1.52	12.44	-	1.08	1.24	1.25	1.31
-	1.38	1.40	1.59	-	2.23	1.14	-	1.38	1.53	1.55	2.00
-	2.08	2.10	2.29	-	2.53	1.40	-	2.06	2.21	2.23	2.28
-	2.38	2.40	2.59	-	3.23	2.08	-	2.34	2.49	2.51	2.56
-	3.09	3.11	3.29	-	3.51	2.36	-	3.02	3.19	3.21	-
3.34	3.39	3.42	3.58	-	4.22	3.04	-	3.30	3.47	3.49	-
4.03	4.08	4.11	4.27	-	4.51	3.34	-	3.58	4.15	4.17	-
4.32	4.37	4.40	4.56	-	5.20	4.04	-	4.28	4.45	4.47	-
5.02	5.07	5.10	5.25	-	5.47	4.34	-	4.58	5.15	5.17	-
5.30	5.35	5.38	5.53	-	6.15	5.04	-	5.28	5.45	5.47	-
5.58	6.03	6.06	6.21	-	6.43	5.36	-	5.58	6.15	6.17	-
6.30	6.35	6.38	6.52	-	7.12	6.11	-	6.33	6.50	6.52	-
7.01	7.06	7.09	7.23	-	7.43	6.48	-	7.08	-	-	-
-	-	-	8.17	-	8.37	7.48	-	8.08	-	-	-
-	-	-	9.15	-	9.35	8.47	-	9.06	-	-	-
-	-	-	10.15	-	10.33	9.47	-	10.06	-	-	-
-	-	-	11.12	-	11.30	10.44	-	11.01	-	-	-
-	-	-	-	-	-	11.50	-	12.07	-	-	-





407 Bridgeport

From Steveston Village via Chatham, 4 Ave, Steveston Hwy, Gilbert, Westminster Hwy, No. 3 Rd to Richmond-Brighthouse Station; continuing via No. 3 Rd, Cook, Garden City, Capstan, No. 3 Rd, Bridgeport Rd, Great Canadian Way, Bridgeport Station, Great Canadian Way, Bridgeport Rd; then some trips via No. 5 Rd, Vulcan, Viking, Bridgeport Rd; then all trips via Knight St Bridge, off-ramp to Marine.

Steveston Exchange Bay 3	Richmond-Brighthouse Station Bay 5 (E)	Bridgeport Station Bay 5	Vulcan Way at No. 5 Rd (E) #58211	Marine at Knight (E)
MONDAY TO FRIDAY				
4.39	4.57	-	-	-
5.11	5.29	-	-	-
5.31	5.50	6.04	6.10	6.20
5.51	6.10	6.24	6.30	6.40
6.11	6.30	6.46	6.52	7.02
6.31	6.52	7.08	7.15	7.26
6.51	7.14	7.30	7.37	7.48
7.11	7.35	7.52	7.59	8.10
7.29	7.53	8.10	8.17	8.28
7.49	8.13	8.32	8.40	8.52
8.11	8.37	8.56	9.04	9.16
8.33	8.57	-	-	-
8.55	9.21	9.40	9.46	9.56
9.23	9.47	10.06	-	10.21
9.53	10.17	-	-	-
10.23	10.47	11.06	-	11.21
10.53	11.17	-	-	-
11.23	11.47	12.06	-	12.23
11.53	12.17	-	-	-
12.23	12.47	1.06	-	1.23
12.53	1.17	-	-	-
1.17	1.43	2.03	-	2.23
1.41	2.05	-	-	-
2.06	2.30	2.50	-	3.10
2.30	2.58	3.20	-	3.43
2.52	3.20	3.42	-	4.05
3.14	3.42	4.04	-	4.27
3.36	4.02	4.23	-	4.44
3.51	4.15	4.36	4.47	5.02
4.12	4.35	4.55	5.06	5.21
4.32	4.55	5.15	5.26	5.41
4.51	5.15	5.36	5.46	6.00
5.08	5.32	5.53	6.03	6.17
5.26	5.50	6.11	6.20	6.32
5.56	6.20	6.41	6.49	7.01
6.27	6.49	7.07	-	7.25
7.00	7.20	7.38	-	7.51
7.30	7.50	8.06	-	8.19
8.02	8.22	8.38	-	8.50
8.34	8.53	9.09	-	9.21
9.06	9.25	9.41	-	9.53
9.50	10.09	10.25	-	10.37
10.20	10.37	10.53	-	11.05
10.54	11.11	11.25	-	11.37
11.48	12.05	12.19	-	12.31
12.50	1.07	1.21	-	1.33

407 Bridgeport

Steveston Village to Marine at Knight
(Refer to Monday to Friday for routing)

Steveston Exchange Bay 3	Richmond-Brighthouse Station Bay 5 (E)	Bridgeport Station Bay 5	Vulcan Way at No. 5 Rd (E) #58211	Marine at Knight (E)	Steveston Exchange Bay 3	Richmond-Brighthouse Station Bay 5 (E)	Bridgeport Station Bay 5	Vulcan Way at No. 5 Rd (E) #58211	Marine at Knight (E)
SATURDAY					SUNDAY & HOLIDAYS				
6.50	7.11	-	-	-	7.32	7.52	8.05	-	8.19
7.18	7.37	7.53	-	8.05	8.32	8.53	9.08	-	9.22
7.46	8.07	-	-	-	9.27	9.48	10.03	-	10.17
8.15	8.36	8.52	-	9.04	10.12	10.35	10.52	-	11.07
8.46	9.09	-	-	-	10.42	11.05	-	-	-
9.16	9.39	9.58	-	10.13	11.07	11.29	11.46	-	12.02
9.46	10.09	-	-	-	11.33	11.56	-	-	-
10.16	10.40	11.00	-	11.15	11.59	12.21	12.38	-	12.54
10.46	11.11	-	-	-	12.29	12.52	-	-	-
11.16	11.41	12.03	-	12.20	12.59	1.21	1.39	-	1.55
11.46	12.11	-	-	-	1.29	1.52	-	-	-
12.16	12.41	1.03	-	1.20	1.59	2.22	2.43	-	3.00
12.46	1.11	-	-	-	2.29	2.51	-	-	-
1.16	1.42	2.04	-	2.21	2.59	3.22	3.43	-	4.00
1.46	2.11	-	-	-	3.29	3.51	-	-	-
2.16	2.40	3.02	-	3.21	3.59	4.22	4.42	-	4.59
2.46	3.11	-	-	-	4.29	4.50	-	-	-
3.16	3.40	4.01	-	4.20	4.56	5.18	5.35	-	5.50
3.46	4.11	-	-	-	5.26	5.46	6.02	-	6.16
4.18	4.42	5.02	-	5.21	5.56	6.16	6.32	-	6.46
4.50	5.14	-	-	-	6.26	6.46	7.01	-	7.15
5.21	5.44	6.02	-	6.21	6.56	7.16	7.31	-	7.45
5.52	6.13	-	-	-	7.26	7.46	8.01	-	8.13
6.23	6.46	7.04	-	7.19	7.56	8.14	8.29	-	8.41
6.54	7.15	-	-	-	8.26	8.43	8.56	-	9.08
7.24	7.43	7.59	-	8.12	8.56	9.13	9.26	-	9.38
7.54	8.13	8.29	-	8.42	9.26	9.43	9.56	-	10.08
8.24	8.43	8.59	-	9.12	9.56	10.13	10.26	-	10.38
8.54	9.12	9.27	-	9.40	10.26	10.41	10.54	-	11.06
9.24	9.42	9.57	-	10.10	10.46	11.01	11.14	-	11.26
9.50	10.08	10.23	-	10.36	11.46	12.01	12.14	-	12.25
10.16	10.34	10.49	-	11.01	12.50	1.05	1.18	-	1.29
10.52	11.10	11.25	-	11.37	-	-	-	-	-
11.56	12.13	12.28	-	12.40	-	-	-	-	-
12.52	1.09	1.24	-	1.36	-	-	-	-	-



Never
chase
after the
bus.

It's not
safe.
You could
get
seriously
hurt.

407 Gilbert

From Marine at Knight via Marine, Knight St Bridge, Bridgeport Rd; then some trips via Viking, Vulcan, No. 5 Rd, Bridgeport Rd; then all trips via Great Canadian Way, Bridgeport Station, Great Canadian Way, Bridgeport Rd, No. 3 Rd, Capstan, Garden City, Cook, No. 3 Rd to Richmond-Brighthouse Station; continuing via No. 3 Rd, Westminster Hwy, Gilbert, Steveston Hwy to No. 1 Rd; then some trips via Steveston Hwy, 4 Ave, Chatham to 3 Ave (Steveston Exchange Bay 1); or other trips via No. 1 Rd, Chatham to 2 Ave (Steveston Exchange Bay 3).

Marine at Knight #56958	Viking Way at Bridgeport (E) #56962	Bridgeport Station Bay 11	Richmond-Brighthouse Station Bay 3	Steveston Exchange Bay 1 (E)	Steveston Exchange Bay 3 (E)
MONDAY TO FRIDAY					
-	-	-	5.20	-	5.37
-	-	-	5.50	-	6.07
-	-	-	6.14	-	6.31
6.11	-	6.23	6.38	-	6.55
6.28	6.34	6.46	7.01	7.20	-
6.50	6.56	7.08	7.23	-	7.42
7.12	7.18	7.30	7.45	-	8.06
7.31	7.37	7.50	8.07	-	8.28
7.53	7.59	8.12	8.29	-	8.50
8.15	8.21	8.34	8.51	-	9.13
8.35	8.42	8.56	9.13	-	9.34
8.57	9.04	9.18	9.35	-	9.56
9.28	-	9.43	10.01	-	10.22
10.01	-	10.16	10.34	-	10.55
10.30	-	10.45	11.03	-	11.24
-	-	-	11.33	-	11.54
11.30	-	11.45	12.03	-	12.25
-	-	-	12.33	-	12.55
12.31	-	12.46	1.04	-	1.26
-	-	-	1.35	-	1.57
1.31	-	1.46	2.05	-	2.29
-	-	-	2.35	-	3.00
2.30	-	2.47	3.05	-	3.31
2.45	-	3.02	3.20	3.47	-
3.06	-	3.23	3.41	-	4.07
3.20	-	3.37	3.57	-	4.23
3.34	3.42	3.57	4.17	-	4.41
3.54	4.02	4.17	4.37	-	5.01
4.14	4.22	4.37	4.57	-	5.21
4.31	4.39	4.55	5.17	-	5.43
4.52	5.00	5.16	5.38	-	6.03
5.09	5.17	5.33	5.55	-	6.20
5.29	5.37	5.51	6.13	6.37	-
5.53	6.00	6.13	6.33	6.57	-
6.13	-	6.33	6.53	-	7.16
6.38	-	6.55	7.15	7.38	-
7.06	-	7.20	7.37	-	7.58
7.32	-	7.46	8.02	-	8.23
7.57	-	8.11	8.27	-	8.48
8.26	-	8.40	8.55	9.18	-
8.56	-	9.08	9.23	-	9.43
9.26	-	9.38	9.53	-	10.13
10.00	-	10.12	10.27	10.49	-
10.42	-	10.54	11.08	-	11.26
11.11	-	11.23	11.37	-	11.55
11.46	-	11.58	12.12	-	12.30
12.43	-	12.55	1.07	-	1.22
1.42	-	1.54	2.06	-	2.21

407 Gilbert

Marine at Knight to Steveston Village
(Refer to Monday to Friday for routing)

Marine at Knight #56958 Viking Way at Bridgeport (E) #56962	Bridgeport Station Bay 11	Richmond-Brighthouse Station Bay 3	Steveston Exchange Bay 1(E)	Steveston Exchange Bay 3(E)	Marine at Knight #56958 Viking Way at Bridgeport (E) #56962	Bridgeport Station Bay 11	Richmond-Brighthouse Station Bay 3	Steveston Exchange Bay 1(E)	Steveston Exchange Bay 3(E)
SATURDAY					SUNDAY & HOLIDAYS				
-	-	6.25	-	6.42	-	-	6.55	-	7.12
7.13	-	7.26	7.38	7.57	7.37	7.48	8.01	-	8.17
-	-	8.19	-	8.37	8.39	8.50	9.04	-	9.22
8.23	-	8.36	8.49	9.08	9.39	9.50	10.05	-	10.23
-	-	9.29	9.49	-	-	-	10.30	-	10.46
9.31	-	9.44	9.59	10.19	10.28	10.41	10.56	11.15	-
-	-	10.29	10.49	-	-	-	11.23	11.42	-
10.27	-	10.41	10.59	11.21	11.19	11.32	11.50	12.09	-
-	-	11.29	11.51	-	-	-	12.17	12.36	-
11.26	-	11.41	11.59	12.21	12.15	12.28	12.47	1.09	-
-	-	12.29	12.52	-	-	-	1.17	1.39	-
12.26	-	12.41	12.59	1.22	1.15	1.28	1.47	2.09	-
-	-	1.29	1.52	-	-	-	2.17	2.39	-
1.27	-	1.45	2.05	2.28	2.14	2.28	2.47	3.09	-
-	-	2.29	2.54	-	-	-	3.17	3.39	-
2.27	-	2.45	3.05	3.30	3.15	3.29	3.48	4.10	-
-	-	3.28	3.53	-	-	-	4.19	4.41	-
3.25	-	3.45	4.04	4.28	4.17	4.31	4.50	5.12	-
-	-	4.28	4.52	-	-	-	5.21	5.43	-
4.27	-	4.45	5.04	5.28	5.19	5.33	5.52	6.14	-
-	-	5.28	5.52	-	5.55	6.09	6.26	6.47	-
5.27	-	5.45	6.04	6.28	6.25	6.39	6.56	7.17	-
-	-	6.28	-	6.49	6.56	7.07	7.24	7.45	-
6.27	-	6.41	6.58	7.19	7.24	7.35	7.52	8.13	-
-	-	7.28	-	7.49	7.54	8.05	8.22	8.42	-
7.29	-	7.41	7.58	8.17	8.25	8.36	8.52	9.10	-
7.59	-	8.11	8.28	8.47	8.57	9.08	9.22	9.40	-
8.30	-	8.42	8.58	9.17	9.27	9.38	9.52	10.10	-
9.00	-	9.12	9.28	9.47	9.57	10.08	10.22	10.40	-
9.30	-	9.42	9.58	10.17	10.46	10.57	11.11	11.29	-
10.02	-	10.14	10.28	10.47	11.43	11.54	12.06	12.23	-
11.06	-	11.18	11.32	11.51	12.42	12.53	1.04	1.20	-
11.44	-	11.56	12.10	12.27	1.42	1.53	2.04	-	-
12.45	-	12.56	1.09	1.26	-	-	-	-	-
1.42	-	1.53	2.04	-	-	-	-	-	-

410 22nd Street Station

From No. 3 Rd. & Park, via No. 3 Rd. (Richmond-Brighthouse Station), Cambie Rd, No. 6 Rd.; then most trips via Hwy 91, Westminster Hwy; or some trips via No. 6 Rd, Westminster Hwy, Graybar, Gordon, Fraserwood, Westminster Hwy; then all trips via Westminster Hwy, Boundary, Ewen, Howes, Hwy 91A, Queensborough Bridge, bus lane, 23 St, 7 Ave to 22nd Street Station.

Richmond-Brighthouse Station Bay 4	Fraserwood Pl at Gordon Way (E) #56903	Ewen Ave at Hume St #56911 (E)	22nd Street Station(E)	Richmond-Brighthouse Station Bay 4	Fraserwood Pl at Gordon Way (E) #56903	Ewen Ave at Hume St #56911 (E)	22nd Street Station(E)
MONDAY TO FRIDAY							
-	-	5.10	5.18	... CONTINUED			
-	-	5.15	5.23	2.24	-	3.07	3.18
5.02	5.29	5.21	5.29	2.34	-	3.18	3.30
5.22	5.49	5.36	5.44	2.45	-	3.29	3.41
5.40	6.07	5.56	6.04	2.58	3.34	3.44	3.56
5.55	6.22	6.14	6.22	3.10	3.49	3.59	4.12
6.05	6.32	6.29	6.37	3.22	4.01	4.11	4.24
6.15	6.42	6.39	6.47	3.32	4.11	4.21	4.34
6.24	6.51	6.49	6.57	3.42	4.21	4.31	4.44
6.34	7.03	6.58	7.06	3.52	4.31	4.41	4.53
6.44	7.13	7.11	7.19	4.02	4.41	4.51	5.03
6.53	7.24	7.21	7.29	4.12	4.51	5.01	5.13
7.04	7.35	7.32	7.40	4.22	5.01	5.11	5.23
7.14	7.45	7.43	7.51	4.32	5.11	5.21	5.33
7.24	7.56	7.53	8.01	4.42	5.21	5.31	5.43
7.34	8.06	8.04	8.13	4.52	5.31	5.41	5.53
7.44	8.16	8.15	8.25	5.02	5.41	5.51	6.03
7.54	8.28	8.25	8.35	5.12	5.49	5.59	6.08
8.04	8.38	8.37	8.47	5.22	5.59	6.09	6.18
8.14	8.48	8.47	8.56	5.32	6.09	6.19	6.28
8.24	8.58	8.57	9.06	5.42	6.18	6.27	6.35
8.34	9.08	9.07	9.16	5.52	6.28	6.37	6.45
8.44	9.18	9.17	9.26	6.02	6.38	6.47	6.55
8.54	9.28	9.27	9.36	6.12	6.48	6.57	7.05
9.04	9.36	9.37	9.46	6.22	6.58	7.07	7.15
9.14	9.46	9.45	9.54	6.33	7.08	7.17	7.25
9.24	-	9.55	10.04	6.45	7.20	7.29	7.37
9.35	-	10.00	10.11	6.56	7.31	7.40	7.48
9.46	-	10.10*	-	7.07	7.40	7.49	7.56
9.57	-	10.22	10.33	7.18	-	7.54	8.01
10.08	-	10.32*	-	7.30	-	8.06	8.13
10.19	-	10.44	10.55	7.41	-	8.15	8.22
10.31	-	10.55	11.06	7.52	-	8.26	8.33
10.43	-	11.07	11.18	8.04	-	8.37	8.44
10.54	-	11.18*	-	8.16	-	8.49	8.56
11.07	-	11.30	11.39	8.30	-	9.03	9.10
11.19	-	11.43	11.51	8.45	-	9.16	9.23
11.31	-	11.55	12.03	9.00	-	9.31	9.38
11.46	-	12.07	12.15	9.15	-	9.46	9.53
12.01	-	12.23	12.31	9.30	-	10.01	10.08
12.16	-	12.38	12.46	9.45	-	10.16	10.23
12.31	-	12.54	1.02	10.00	-	10.31	10.38
12.46	-	1.09	1.17	10.15	10.41	10.48	10.55
1.01	-	1.26	1.34	10.33	10.59	11.06	11.13
1.16	-	1.41	1.49	10.52	-	11.23	11.30
1.31	-	1.56	2.04	11.11	-	11.39	11.46
1.45	-	2.11	2.19	11.31	-	11.59	12.06
2.00	-	2.28	2.38	11.51	-	12.19	12.26
2.13	-	2.43	2.53	12.11	-	12.38	12.44
CONTINUED		2.56	3.07	12.41	-	1.08	1.14
				1.06	-	1.33	1.39
				1.36	-	2.03	2.09

* Trips end at this time at Westminster Hwy and Boundary only

410 22nd Street Station

Richmond-Brighthouse Station to 22nd Street Station
(Refer to Monday to Friday for routing)

Richmond-Brighthouse Station Bay 4	Fraserwood Pl at Gordon Way (E) #56903	Ewen Ave at Hume St #56911 (E)	22nd Street Station(E)	Richmond-Brighthouse Station Bay 4	Fraserwood Pl at Gordon Way (E) #56903	Ewen Ave at Hume St #56911 (E)	22nd Street Station(E)
SATURDAY				SATURDAY			
5.01	-	5.26	5.34	... CONTINUED			
5.31	-	5.56	6.04	3.08	-	3.52	4.01
5.54	-	6.25	6.33	3.23	-	4.07	4.16
6.14	-	6.43	6.51	3.38	-	4.21	4.30
6.34	-	7.03	7.11	3.53	-	4.36	4.45
6.54	-	7.23	7.31	4.08	-	4.51	5.00
7.13	-	7.42	7.50	4.23	-	5.06	5.15
7.32	-	8.01	8.09	4.38	-	5.21	5.30
7.51	-	8.20	8.28	4.53	-	5.36	5.45
8.07	-	8.36	8.45	5.07	-	5.49	5.58
8.22	-	8.51	9.00	5.22	-	6.04	6.13
8.37	-	9.06	9.15	5.37	-	6.19	6.28
8.52	-	9.21	9.30	5.52	-	6.34	6.43
9.07	-	9.38	9.47	6.07	-	6.49	6.58
9.22	-	9.54	10.03	6.22	-	7.00	7.08
9.37	-	10.09	10.18	6.37	-	7.14	7.22
9.52	-	10.24	10.33	6.52	-	7.29	7.37
10.06	-	10.39	10.48	7.07	-	7.42	7.50
10.21	-	10.54	11.03	7.22	-	7.56	8.04
10.37	-	11.11	11.20	7.37	-	8.08	8.16
10.52	-	11.27	11.36	7.52	-	8.23	8.31
11.07	-	11.44	11.53	8.07	-	8.37	8.45
11.22	-	11.59	12.08	8.22	-	8.52	9.00
11.37	-	12.17	12.26	8.35	-	9.05	9.13
11.52	-	12.32	12.41	8.50	-	9.20	9.28
12.07	-	12.47	12.56	9.02	-	9.31	9.39
12.22	-	1.02	1.11	9.22	-	9.51	9.59
12.37	-	1.17	1.26	9.42	-	10.11	10.19
12.52	-	1.32	1.41	10.02	-	10.31	10.39
1.07	-	1.49	1.58	10.22	-	10.51	10.59
1.22	-	2.04	2.13	10.42	-	11.11	11.19
1.37	-	2.20	2.29	11.01	-	11.30	11.37
1.52	-	2.35	2.44	11.21	-	11.50	11.57
2.08	-	2.51	3.00	11.41	-	12.10	12.17
2.23	-	3.06	3.15	12.01	-	12.29	12.36
2.38	-	3.22	3.31	12.31	-	12.59	1.06
2.53	-	3.37	3.46	1.01	-	1.29	1.36
CONTINUED				1.51	-	2.16*	-

* Trips end at this time at Westminster Hwy and Boundary only

410 22nd Street Station

Richmond-Brighouse Station to 22nd Street Station
(Refer to Monday to Friday for routing)

Richmond-Brighouse Station Bay 4	Fraserwood Pl at Gordon Way (E) #56903	Ewen Ave at Hume St #56911 (E)	22nd Street Station(E)	Richmond-Brighouse Station Bay 4	Fraserwood Pl at Gordon Way (E) #56903	Ewen Ave at Hume St #56911 (E)	22nd Street Station(E)
SUNDAY & HOLIDAYS							
5.00	-	5.26	5.33	... CONTINUED			
5.31	-	5.58	6.05	3.08	-	3.46	3.54
6.01	-	6.28	6.35	3.23	-	4.01	4.09
6.21	-	6.48	6.55	3.38	-	4.16	4.24
6.41	-	7.10	7.17	3.53	-	4.31	4.39
7.01	-	7.30	7.37	4.08	-	4.46	4.55
7.21	-	7.50	7.57	4.24	-	5.01	5.10
7.36	-	8.05	8.13	4.40	-	5.17	5.26
7.51	-	8.20	8.28	4.55	-	5.32	5.41
8.06	-	8.35	8.43	5.10	-	5.47	5.56
8.21	-	8.50	8.58	5.25	-	6.00	6.08
8.38	-	9.07	9.15	5.40	-	6.15	6.23
8.55	-	9.25	9.33	5.55	-	6.30	6.38
9.10	-	9.40	9.48	6.10	-	6.45	6.53
9.25	-	9.55	10.03	6.25	-	7.00	7.08
9.40	-	10.10	10.18	6.40	-	7.14	7.22
9.55	-	10.25	10.33	6.55	-	7.29	7.37
10.10	-	10.41	10.49	7.10	-	7.42	7.49
10.25	-	10.56	11.04	7.25	-	7.57	8.04
10.40	-	11.14	11.22	7.40	-	8.12	8.19
10.55	-	11.29	11.37	7.55	-	8.27	8.34
11.10	-	11.44	11.52	8.10	-	8.42	8.49
11.25	-	11.59	12.07	8.24	-	8.56	9.03
11.40	-	12.15	12.23	8.40	-	9.12	9.19
11.55	-	12.30	12.38	8.55	-	9.27	9.34
12.10	-	12.47	12.55	9.12	-	9.41	9.48
12.23	-	1.00	1.08	9.32	-	10.01	10.08
12.38	-	1.17	1.25	9.52	-	10.21	10.28
12.53	-	1.32	1.40	10.12	-	10.41	10.48
1.08	-	1.47	1.55	10.32	-	11.01	11.08
1.23	-	2.02	2.10	10.52	-	11.21	11.28
1.38	-	2.17	2.25	11.11	-	11.38	11.45
1.53	-	2.32	2.40	11.31	-	11.58	12.05
2.08	-	2.47	2.55	11.51	-	12.18	12.25
2.23	-	3.02	3.10	12.21	-	12.46	12.53
2.37	-	3.16	3.24	12.51	-	1.16	1.23
2.52	-	3.31	3.39	1.41	-	2.06*	-
CONTINUED ...				2.11	-	2.36*	-

*Trips end at this time at Westminster Hwy and Boundary only

410 Richmond-Brighouse Station

From 22nd Street Station via 7 Ave, 20 St, Marine Way, Queensborough Bridge, Hwy 91A, Howes, Ewen, Boundary, Westminster Hwy; then most trips via Hwy 91, No. 6 Rd; or some trips via Westminster Hwy, Fraserwood, Gordon, Graybar, Westminster Hwy, No. 6 Rd; then all trips via No. 6 Rd, Cambie Rd, No. 3 Rd (Richmond-Brighouse Station), then to Cook & Buswell.

22nd St Station Bay 4	Westminster Hwy at Boundary Rd #52366	Fraserwood Pl at Westminster (E) # 60858	Richmond-Brighouse Station(E)	22nd St Station Bay 4	Westminster Hwy at Boundary Rd #52366	Fraserwood Pl at Westminster (E) # 60858	Richmond-Brighouse Station(E)
MONDAY TO FRIDAY							
-	4.24	-	4.53	... CONTINUED			
-	4.44	-	5.13	1.55	2.08	-	2.46
-	5.02	-	5.31	2.05	2.18	-	2.56
-	5.17	-	5.46	2.14	2.27	-	3.06
5.18	5.27	5.31	5.56	2.24	2.37	-	3.16
5.25	5.35	5.39	6.06	2.34	2.47	-	3.26
5.32	5.42	5.46	6.15	2.44	2.57	-	3.36
5.41	5.51	5.55	6.24	-	2.59	-	3.46
5.49	5.59	6.03	6.34	2.56	3.09	3.14	3.56
5.56	6.07	6.11	6.43	3.06	3.19	3.24	4.06
6.05	6.16	6.20	6.52	3.16	3.29	3.34	4.16
6.14	6.25	6.29	7.01	3.26	3.39	3.44	4.26
6.23	6.34	6.38	7.10	3.36	3.49	3.54	4.36
6.33	6.44	6.48	7.19	3.46	3.59	4.04	4.46
6.41	6.52	6.57	7.28	3.56	4.09	4.14	4.56
6.50	7.01	7.06	7.37	4.05	4.18	4.23	5.06
6.56	7.08	7.13	7.47	4.15	4.29	4.34	5.16
7.06	7.18	7.23	7.57	4.25	4.39	4.44	5.26
7.15	7.27	7.32	8.07	4.33	4.48	4.53	5.36
7.22	7.35	7.40	8.17	4.43	4.58	5.03	5.46
7.32	7.45	7.50	8.27	4.56	5.11	5.16	5.58
7.42	7.55	8.00	8.37	5.08	5.23	5.28	6.10
7.52	8.04	8.09	8.43	5.21	5.36	5.41	6.22
8.02	8.15	8.20	8.57	5.34	5.49	5.54	6.34
8.15	8.28	8.33	9.09	5.48	6.02	6.07	6.44
8.23	8.36	8.41	9.17	5.58	6.12	6.17	6.54
8.33	8.46	8.51	9.27	6.12	6.25	6.30	7.04
8.44	8.57	9.02	9.37	6.25	6.37	6.41	7.14
8.56	9.09	9.14	9.49	6.35	6.47	6.51	7.24
9.12	9.25	-	10.01	6.48	7.01	-	7.34
9.24	9.37	-	10.13	7.05	7.18	-	7.49
9.36	9.49	-	10.25	7.23	7.35	-	8.04
9.48	10.01	-	10.37	7.38	7.50	-	8.19
10.00	10.13	-	10.49	7.57	8.08	-	8.36
10.15	10.28	-	11.04	8.12	8.23	-	8.51
10.31	10.44	-	11.20	8.27	8.38	-	9.06
10.45	10.58	-	11.34	8.42	8.53	-	9.21
11.00	11.13	-	11.49	8.57	9.08	-	9.36
11.15	11.28	-	12.04	9.12	9.23	-	9.51
11.30	11.43	-	12.19	9.27	9.38	-	10.06
11.44	11.57	-	12.34	9.45	9.56	-	10.24
11.59	12.12	-	12.49	10.00	10.11	-	10.39
12.14	12.27	-	1.04	10.18	10.29	10.31	10.57
12.29	12.42	-	1.19	10.39	10.50	-	11.17
12.42	12.55	-	1.32	11.01	11.12	-	11.39
12.55	1.08	-	1.45	11.25	11.36	-	12.03
1.07	1.20	-	1.58	11.51	12.02	-	12.29
1.19	1.32	-	2.10	12.20	12.31	-	12.58
1.31	1.44	-	2.22	12.50	1.01	-	1.28
1.43	1.56	-	2.34	CONTINUED ...			

410 Richmond-Brighouse Station

22nd Street Station to Richmond-Brighouse Station
(Refer to Monday to Friday for routing)

22nd St Station Bay 4	Westminster Hwy at Boundary Rd #52366	Fraserwood Pl at- Westminster (E) # 60858	Richmond-Brighouse Station(E)	22nd St Station Bay 4	Westminster Hwy at Boundary Rd #52366	Fraserwood Pl at- Westminster (E) # 60858	Richmond-Brighouse Station(E)
SATURDAY				SATURDAY			
-	4.25	-	4.53	... CONTINUED			
-	4.55	-	5.23	2.03	2.15	-	2.53
-	5.15	-	5.43	2.18	2.30	-	3.08
-	5.35	-	6.03	2.34	2.46	-	3.24
5.44	5.53	-	6.18	2.51	3.02	-	3.39
6.05	6.14	-	6.43	3.06	3.17	-	3.54
6.25	6.34	-	7.03	3.21	3.32	-	4.09
6.45	6.54	-	7.23	3.36	3.47	-	4.24
7.01	7.10	-	7.39	3.51	4.02	-	4.38
7.16	7.25	-	7.54	4.06	4.17	-	4.53
7.30	7.39	-	8.08	4.22	4.33	-	5.08
7.45	7.54	-	8.23	4.38	4.49	-	5.23
7.59	8.08	-	8.38	4.53	5.04	-	5.38
8.12	8.21	-	8.53	5.08	5.19	-	5.53
8.27	8.36	-	9.08	5.23	5.34	-	6.08
8.41	8.50	-	9.23	5.38	5.49	-	6.23
8.56	9.05	-	9.38	5.54	6.05	-	6.38
9.11	9.20	-	9.53	6.11	6.21	-	6.53
9.25	9.35	-	10.08	6.27	6.37	-	7.08
9.40	9.50	-	10.23	6.44	6.54	-	7.23
9.55	10.05	-	10.38	6.59	7.09	-	7.38
10.10	10.20	-	10.53	7.15	7.25	-	7.53
10.24	10.34	-	11.08	7.30	7.40	-	8.08
10.39	10.49	-	11.23	7.45	7.55	-	8.23
10.54	11.04	-	11.38	8.01	8.11	-	8.38
11.09	11.19	-	11.53	8.16	8.26	-	8.53
11.23	11.34	-	12.08	8.38	8.48	-	9.13
11.38	11.49	-	12.23	8.58	9.08	-	9.33
11.51	12.02	-	12.38	9.18	9.28	-	9.53
12.06	12.17	-	12.53	9.38	9.48	-	10.13
12.21	12.32	-	1.08	9.58	10.08	-	10.33
12.36	12.47	-	1.23	10.18	10.28	-	10.53
12.50	1.01	-	1.38	10.40	10.50	-	11.13
1.05	1.16	-	1.53	11.00	11.10	-	11.33
1.19	1.31	-	2.08	11.20	11.30	-	11.53
1.34	1.46	-	2.23	11.51	12.01	-	12.23
1.48	2.00	-	2.38	12.21	12.31	-	12.53
CONTINUED				1.11	1.21	-	1.43

410 Richmond-Brighouse Station

22nd Street Station to Richmond-Brighouse Station
(Refer to Monday to Friday for routing)

22nd St Station Bay 4	Westminster Hwy at Boundary Rd #52366	Fraserwood Pl at- Westminster (E) # 60858	Richmond-Brighouse Station(E)	22nd St Station Bay 4	Westminster Hwy at Boundary Rd #52366	Fraserwood Pl at- Westminster (E) # 60858	Richmond-Brighouse Station(E)
SUNDAY & HOLIDAYS							
-	4.27	-	4.52	... CONTINUED			
-	4.58	-	5.23	2.15	2.26	-	2.58
-	5.28	-	5.53	2.30	2.41	-	3.13
5.39	5.47	-	6.09	2.45	2.56	-	3.28
6.01	6.09	-	6.33	3.00	3.11	-	3.43
6.21	6.29	-	6.53	3.15	3.26	-	3.58
6.40	6.48	-	7.13	3.30	3.41	-	4.13
6.55	7.03	-	7.28	3.45	3.56	-	4.28
7.10	7.18	-	7.43	4.00	4.11	-	4.43
7.23	7.31	-	7.58	4.17	4.27	-	4.58
7.38	7.46	-	8.13	4.32	4.42	-	5.13
7.53	8.01	-	8.28	4.46	4.56	-	5.28
8.06	8.15	-	8.43	5.01	5.11	-	5.43
8.21	8.30	-	8.58	5.18	5.28	-	5.58
8.36	8.45	-	9.13	5.33	5.43	-	6.13
8.50	8.59	-	9.28	5.48	5.58	-	6.28
9.05	9.14	-	9.43	6.03	6.13	-	6.43
9.22	9.31	-	10.00	6.18	6.28	-	6.58
9.35	9.44	-	10.13	6.33	6.43	-	7.13
9.50	9.59	-	10.28	6.50	7.00	-	7.28
10.04	10.13	-	10.43	7.05	7.15	-	7.43
10.19	10.28	-	10.58	7.21	7.30	-	7.58
10.34	10.43	-	11.13	7.36	7.45	-	8.13
10.49	10.58	-	11.28	7.53	8.02	-	8.28
11.04	11.13	-	11.43	8.09	8.18	-	8.44
11.18	11.28	-	11.58	8.28	8.37	-	9.03
11.33	11.43	-	12.13	8.48	8.57	-	9.23
11.48	11.58	-	12.28	9.08	9.17	-	9.43
12.03	12.13	-	12.43	9.28	9.37	-	10.03
12.16	12.27	-	12.58	9.48	9.57	-	10.23
12.31	12.42	-	1.13	10.08	10.17	-	10.43
12.45	12.56	-	1.28	10.28	10.37	-	11.03
1.00	1.11	-	1.43	10.48	10.57	-	11.23
1.15	1.26	-	1.58	11.09	11.18	-	11.43
1.30	1.41	-	2.13	11.42	11.50	-	12.13
1.45	1.56	-	2.28	12.12	12.20	-	12.43
2.00	2.11	-	2.43	1.02	1.10	-	1.33
CONTINUED				1.32	1.40	-	2.03

430 Metrotown Station 430 Richmond-Brighouse Station

Richmond-Brighouse Station to Metrotown Station | Metrotown Station to Richmond-Brighouse Station
(Refer to Monday to Friday for routing)

Richmond-Brighouse Station Bay 3	Bridgeport Station Bay 4	49 Ave at Knight #51979	Metrotown Station (E)	Metrotown Station Bay 3	Knight Bridge at Mitchell Island #51319	Bridgeport Station Bay 11	Richmond-Brighouse Station (E)
SUNDAY & HOLIDAYS				SUNDAY & HOLIDAYS			
7.59	8.10	8.24	8.36	7.55	8.11	8.22	8.32
8.19	8.30	8.44	8.56	8.26	8.44	8.55	9.05
8.39	8.50	9.06	9.18	8.46	9.04	9.15	9.25
8.59	9.10	9.26	9.38	9.04	9.22	9.33	9.45
9.19	9.30	9.46	9.59	9.22	9.42	9.53	10.05
9.39	9.51	10.08	10.23	9.42	10.02	10.13	10.25
9.59	10.11	10.28	10.43	10.02	10.22	10.33	10.45
10.19	10.31	10.48	11.03	10.21	10.42	10.53	11.05
10.39	10.51	11.10	11.25	10.41	11.02	11.13	11.25
10.59	11.11	11.30	11.45	10.58	11.19	11.31	11.45
11.19	11.32	11.51	12.06	11.18	11.39	11.51	12.05
11.39	11.52	12.11	12.26	11.38	11.59	12.11	12.25
11.59	12.12	12.31	12.46	11.59	12.20	12.32	12.45
12.19	12.32	12.51	1.08	12.17	12.40	12.52	1.05
12.39	12.52	1.11	1.28	12.37	1.00	1.12	1.25
12.59	1.12	1.31	1.48	12.55	1.18	1.32	1.45
1.19	1.32	1.52	2.11	1.15	1.38	1.52	2.05
1.39	1.52	2.12	2.34	1.35	1.58	2.12	2.25
1.59	2.12	2.32	2.54	1.51	2.16	2.30	2.45
2.19	2.32	2.54	3.16	2.11	2.36	2.50	3.05
2.39	2.52	3.14	3.36	2.31	2.56	3.10	3.25
2.59	3.12	3.34	3.56	2.55	3.16	3.30	3.45
3.19	3.32	3.54	4.14	3.16	3.37	3.51	4.05
3.39	3.52	4.14	4.34	3.36	3.57	4.11	4.25
3.59	4.12	4.34	4.54	3.56	4.17	4.31	4.45
4.19	4.32	4.54	5.14	4.17	4.38	4.52	5.05
4.39	4.52	5.12	5.32	4.37	4.58	5.12	5.25
4.59	5.12	5.32	5.52	4.59	5.20	5.32	5.45
5.19	5.32	5.52	6.12	5.21	5.41	5.53	6.05
5.39	5.52	6.10	6.27	5.41	6.01	6.13	6.25
5.59	6.12	6.30	6.47	6.00	6.20	6.33	6.45
6.29	6.41	6.59	7.14	6.20	6.40	6.53	7.05
6.59	7.11	7.27	7.42	6.53	7.11	7.23	7.35
7.29	7.41	7.57	8.11	7.25	7.43	7.53	8.05
7.59	8.10	8.26	8.40	7.55	8.13	8.23	8.35
8.30	8.41	8.57	9.11	8.27	8.43	8.53	9.05
				8.55	9.11	9.21	9.33

STOPPING PROCEDURES - 430

Stops for **pick-up and drop-off** at the following bus stops.

- To Metrotown Station

Richmond-Brighouse Station; Cooney at Westminster; Lansdowne at Cooney; Garden City at Alderbridge, Cambie, Capstan; Bridgeport Station; Bridgeport at Great Canadian Way, Four Rd, McLennan; Shell, Five Rd, Sweden Way; Knight at Mitchell, 63 Ave, 57 Ave, 49 Ave at Knight, Victoria, Elliott, Kerr, Tyne; Metrotown Station.

- To Richmond-Brighouse Station

Metrotown Station; Willingdon at Maywood; 49 Ave at Tyne, Kerr, Elliott, Victoria; Knight at 49 Ave, 57 Ave, 62 Ave, Mitchell; Bridgeport at Sweden Way, Five Rd, Shell, McLennan; Four Rd, Gage; Bridgeport Station; Garden City at Leslie, Capstan, Cambie; Lansdowne at Kwantlen; Cooney at Ackroyd; Richmond-Brighouse Station.

601 Bridgeport Station

Selected trips from Boundary Bay via 1A Ave, 66A St, 3 Ave, Boundary Bay Rd, 12 Ave, 56 St; or most trips from Tsawwassen via 2 Ave, 52A St, 4 Ave, Milsom Wynd, 6 Ave, 52 St, 8A Ave, 53A St, 12 Ave, 56 St; then all trips via 56 St (South Delta Exchange), Hwy 17, 52 St, 28 Ave, 53 St, Arthur, Ladner Trunk, Harvest to Ladner Exchange; then via Harvest, Ladner Trunk, Hwy 17A, Hwy 99, Massey Exchange, Hwy 99, Bridgeport Rd, Great Canadian Way to Bridgeport Station.

1A Ave at 67 St #57349	2 Ave at 52A St #57359	South Delta Exchange Bay 1	Ladner Exchange Bay 6	Steveston Hwy at Hwy 99 #58047 (E)	Bridgeport Station (E)	1A Ave at 67 St #57349	2 Ave at 52A St #57359	South Delta Exchange Bay 1	Ladner Exchange Bay 6	Steveston Hwy at Hwy 99 #58047 (E)	Bridgeport Station (E)
MONDAY TO FRIDAY											
-	4.16	4.25	4.40	4.47	4.56	-	1.58	2.12	2.32	2.41	2.52
-	4.45	4.54	5.10	5.17	5.26	-	2.15	2.29	2.49	2.58	3.09
-	5.15	5.24	5.40	5.47	5.56	-	2.24	2.38	3.01	3.12	3.23
-	5.31	5.40	5.56	6.03	6.12	-	2.26	2.51	3.16	3.30	3.41
-	5.43	5.52	6.11	6.19	6.29	-	2.51	3.06	3.31	3.46	4.00
-	5.58	6.07	6.26	6.34	6.44	-	2.57	3.12	3.37	3.52	4.06
-	-	-	6.33	6.41	6.52	-	3.03	3.18	3.43	3.58	4.12
-	-	6.23	6.39	6.47	6.58	-	3.21	3.35	3.57	4.11	4.25
-	-	6.30	6.46	6.54	7.05	-	3.38	3.51	4.11	4.24	4.38
-	-	-	6.52	7.00	7.11	-	3.52	4.05	4.25	4.38	4.52
-	-	6.43	6.59	7.07	7.18	-	4.07	4.19	4.39	4.51	5.05
-	-	-	7.07	7.15	7.27	-	4.21	4.33	4.53	5.05	5.19
6.55	-	7.05	7.23	7.31	7.43	-	4.37	4.49	5.09	5.20	5.34
-	-	-	7.30	7.40	7.53	-	4.53	5.05	5.25	5.36	5.50
-	-	7.22	7.40	7.50	8.03	-	5.11	5.22	5.41	5.52	6.05
7.23	-	7.32	7.50	8.00	8.13	-	5.26	5.39	5.58	6.07	6.19
-	-	-	8.01	8.11	8.24	-	5.47	5.57	6.15	6.24	6.36
-	7.43	7.53	8.13	8.22	8.33	-	6.04	6.14	6.32	6.41	6.52
-	7.58	8.10	8.30	8.39	8.50	-	6.20	-	6.31	6.49	6.57
8.15	-	8.26	8.46	8.55	9.08	-	6.38	6.48	7.06	7.13	7.24
-	8.27	8.39	8.59	9.08	9.19	-	6.55	7.05	7.23	7.30	7.41
-	8.41	8.53	9.13	9.22	9.33	-	7.13	7.23	7.40	7.47	7.58
-	-	9.07	9.27	9.35	9.47	-	7.33	7.43	8.00	8.07	8.18
-	9.11	9.24	9.42	9.50	10.01	-	7.53	8.03	8.20	8.27	8.38
-	9.26	9.39	9.57	10.05	10.16	-	8.14	8.23	8.40	8.47	8.58
-	9.42	9.56	10.14	10.22	10.33	-	8.38	8.47	9.04	9.11	9.22
-	9.59	10.13	10.31	10.39	10.50	-	9.07	9.16	9.33	9.40	9.51
-	10.26	10.40	10.58	11.06	11.17	-	9.36	9.45	10.02	10.09	10.19
-	10.56	11.10	11.28	11.36	11.47	-	10.04	10.13	10.30	10.37	10.47
-	11.24	11.38	11.58	12.06	12.17	-	10.30	10.39	10.56	11.03	11.13
-	11.55	12.09	12.29	12.37	12.48	-	11.02	11.11	11.26	11.33	11.43
-	12.25	12.39	1.01	1.09	1.20	-	12.08	12.16	12.31	12.38	12.48
-	12.56	1.10	1.32	1.40	1.51	-	1.01	1.09	1.24	1.31	1.41
-	1.26	1.40	2.02	2.10	2.21	-	2.33	2.41	-	-	-
CONTINUED											

STOPPING PROCEDURES - 601, 602, 603 & 604

- To Bridgeport Station

Stops for **pick-up and drop-off** are made at all local stops up to Ladner Trunk Rd on Hwy 17A, and at Massey Exchange (Hwy 99 at Steveston Hwy). **Note** - 602, 603 and 604 stop at Massey Exchange only upon request, and only to unload.

- To South Delta

Starting at Massey Exchange (Hwy 99 at Steveston Hwy), stops are made for both **pick-up and drop-off** at all stops to their termini.

601 South Delta/Boundary Bay

From Bridgeport Station via Great Canadian Way, Sea Island Way, Hwy 99, Massey Exchange, Hwy 99, Hwy 17A, Ladner Trunk, Harvest to Ladner Exchange; then via Harvest, Ladner Trunk, Arthur, 53 St, 28 Ave, 52 St, Hwy 17, 56 St (South Delta Exchange); then trips to Tsawwassen via 12 Ave, 53A St, 8A Ave, 52 St, 6 Ave, Milsom Wynd, 4 Ave, 54 St, 2 Ave to 52A St; or trips to Boundary Bay via 12 Ave, Boundary Bay Rd, 3 Ave, 67 St to 1A Ave.

Bridgeport Station Bay 7	Ladner Exchange Bay 5	South Delta Exchange Bay 2	2 Ave at 52A St (E)	1A Ave at 67 St (E)	Bridgeport Station Bay 7	Ladner Exchange Bay 5	South Delta Exchange Bay 2	2 Ave at 52A St (E)	1A Ave at 67 St (E)
MONDAY TO FRIDAY									
-	-	4.56	5.08	-	4.29	4.51	5.11	5.25	-
6.07	6.24	6.41	-	6.50	4.41	5.03	5.23	5.38	-
6.18	6.35	6.52	-	-	4.53	5.15	-	-	-
6.35	6.52	7.09	-	7.18	5.07	5.29	5.49	-	6.00
6.49	7.08	7.25	7.38	-	5.22	5.44	-	-	-
7.05	7.24	7.42	7.55	-	5.38	5.59	6.18	6.33	-
7.20	7.39	7.57	8.11	-	5.56	6.16	-	-	-
7.35	7.54	8.13	8.28	-	6.10	6.30	6.48	7.00	-
7.50	8.07	8.26	-	-	6.25	6.45	7.03	7.15	-
8.05	8.25	8.44	8.59	-	6.40	6.58	7.16	7.28	-
8.20	8.40	8.59	9.14	-	7.00	7.18	7.36	7.48	-
8.35	8.55	9.14	9.29	-	7.20	7.38	7.56	8.08	-
8.50	9.07	9.26	9.41	-	7.41	7.59	8.17	8.29	-
9.08	9.25	9.44	9.59	-	8.01	8.19	8.37	8.49	-
9.25	9.42	10.01	10.16	-	8.21	8.39	8.57	9.09	-
9.55	10.14	10.33	10.48	-	8.43	9.01	9.19	9.31	-
10.25	10.44	11.05	11.19	-	9.05	9.22	9.40	9.51	-
10.55	11.14	11.35	11.49	-	9.30	9.47	10.05	10.16	-
11.25	11.44	12.05	12.19	-	10.08	10.25	10.43	10.54	-
11.55	12.14	12.35	12.49	-	11.18	11.34	11.52	12.03	-
12.24	12.44	1.05	1.19	-	12.10	12.26	12.42	12.52	-
12.55	1.15	1.36	1.50	-	1.46	2.02	2.18	2.28	-
1.25	1.45	2.06	2.20	-	-	-	-	-	-
1.50	2.10	2.31	2.45	-	-	-	-	-	-
2.05	2.26	2.47	3.01	-	-	-	-	-	-
2.20	2.41	3.02	3.16	-	-	-	-	-	-
2.35	2.56	3.18	3.32	-	-	-	-	-	-
2.50	3.11	3.33	3.47	-	-	-	-	-	-
3.05	3.26	3.48	4.02	-	-	-	-	-	-
3.20	3.41	4.03	-	-	-	-	-	-	-
3.35	3.56	4.18	4.32	-	-	-	-	-	-
3.50	4.11	4.33	4.47	-	-	-	-	-	-
4.04	4.26	-	-	-	-	-	-	-	-
4.17	4.39	4.59	-	5.10	-	-	-	-	-
CONTINUED . . .									

601 Bridgeport Station / 601 South Delta

Tsawwassen to Ladner Exchange | Bridgeport Station to Ladner Exchange and Tsawwassen.
and Bridgeport Station.
(Refer to Monday to Friday for routing)

2 Ave at 52A St #57369	South Delta Exchange Bay 1	Ladner Exchange Bay 6	Steveston Hwy at Hwy 99 #58047 (E)	Bridgeport Station (E)	Bridgeport Station Bay 7	Ladner Exchange Bay 5	South Delta Exchange Bay 2	2 Ave at 52A St (E)
SATURDAY								
4.20	4.30	4.45	4.52	5.02	5.20	5.38	5.53	6.04
5.23	5.33	5.48	5.55	6.05	6.10	6.28	6.43	6.54
6.27	6.37	6.52	6.59	7.09	7.00	7.18	7.35	7.46
7.01	7.12	7.27	7.34	7.44	7.30	7.48	8.05	8.16
7.31	7.43	7.58	8.06	8.16	8.00	8.18	8.36	8.49
8.01	8.13	8.29	8.37	8.47	8.30	8.48	9.06	9.19
8.32	8.44	9.00	9.08	9.18	9.00	9.18	9.36	9.49
8.58	9.10	9.30	9.38	9.48	9.30	9.48	10.08	10.21
9.27	9.40	10.00	10.08	10.19	9.58	10.16	10.36	10.49
9.56	10.10	10.30	10.38	10.49	10.23	10.41	11.01	11.14
10.26	10.40	11.00	11.08	11.19	10.43	11.01	11.21	11.34
10.56	11.10	11.30	11.38	11.49	11.03	11.21	11.41	11.54
11.27	11.40	12.00	12.10	12.21	11.23	11.41	12.01	12.14
11.47	12.00	12.20	12.30	12.41	11.43	12.01	12.22	12.35
12.07	12.20	12.40	12.49	1.00	12.03	12.23	12.44	12.57
12.27	12.40	1.00	1.09	1.20	12.23	12.43	1.04	1.17
12.47	1.00	1.20	1.29	1.40	12.43	1.03	1.23	1.36
1.05	1.18	1.40	1.49	2.00	1.03	1.23	1.43	1.57
1.25	1.38	2.00	2.09	2.20	1.23	1.43	2.03	2.17
1.45	1.58	2.20	2.29	2.40	1.43	2.03	2.23	2.37
2.05	2.18	2.40	2.49	3.00	2.03	2.23	2.43	2.57
2.25	2.38	3.00	3.09	3.20	2.20	2.40	3.00	3.14
2.45	2.58	3.20	3.29	3.40	2.35	2.55	3.15	3.29
3.05	3.18	3.40	3.49	4.00	2.50	3.10	3.30	3.44
3.26	3.39	4.00	4.09	4.20	3.05	3.25	3.45	3.59
3.42	3.55	4.16	4.25	4.36	3.20	3.40	4.00	4.14
3.56	4.09	4.30	4.39	4.50	3.35	3.55	4.15	4.29
4.11	4.24	4.45	4.54	5.05	3.50	4.10	4.30	4.44
4.26	4.39	5.00	5.09	5.20	4.05	4.25	4.45	4.59
4.41	4.54	5.15	5.24	5.35	4.20	4.40	5.00	5.14
4.56	5.09	5.30	5.39	5.50	4.35	4.55	5.15	5.29
5.11	5.24	5.45	5.54	6.05	4.50	5.10	5.30	5.44
5.29	5.41	6.00	6.09	6.20	5.05	5.25	5.45	5.59
5.44	5.56	6.15	6.24	6.35	5.20	5.40	6.00	6.14
5.59	6.11	6.30	6.38	6.51	5.35	5.55	6.15	6.29
6.14	6.26	6.45	6.53	7.06	5.50	6.10	6.30	6.44
6.29	6.41	7.00	7.08	7.21	6.05	6.25	6.45	6.58
6.56	7.08	7.27	7.35	7.48	6.20	6.40	7.00	7.13
7.26	7.38	7.57	8.05	8.16	6.35	6.53	7.11	7.24
7.56	8.08	8.27	8.35	8.45	6.55	7.13	7.31	7.44
8.26	8.38	8.57	9.05	9.15	7.27	7.45	8.03	8.16
8.56	9.08	9.27	9.35	9.45	7.57	8.15	8.33	8.46
9.26	9.38	9.57	10.05	10.15	8.27	8.45	9.03	9.16
9.58	10.08	10.27	10.35	10.45	8.57	9.15	9.33	9.46
10.28	10.38	10.57	11.05	11.15	9.32	9.50	10.08	10.21
11.01	11.11	11.29	11.37	11.47	10.10	10.27	10.43	10.56
12.01	12.11	12.29	12.37	12.47	11.10	11.27	11.43	11.56
1.09	1.19	1.34	1.42	1.52	12.20	12.37	12.53	1.04
2.33	2.43	2.58	3.06	3.16	1.44	2.01	2.14	2.25

601 Bridgeport Station / 601 South Delta

Tsawwassen to Ladner Exchange and Bridgeport Station.

Bridgeport Station to Ladner Exchange and Tsawwassen.
(Refer to Monday to Friday for routing)

2 Ave at 52A St #57359	South Delta Exchange Bay 1	Ladner Exchange Bay 6	Steveston Hwy at Hwy 99 #58047 (E)	Bridgeport Station (E)	Bridgeport Station Bay 7	Ladner Exchange Bay 5	South Delta Exchange Bay 2	2 Ave at 52A St (E)
SUNDAY & HOLIDAYS					SUNDAY & HOLIDAYS			
4.21	4.31	4.45	4.52	5.02	5.20	5.38	5.51	6.02
5.24	5.34	5.48	5.55	6.05	6.10	6.28	6.41	6.52
6.27	6.37	6.52	6.59	7.09	7.00	7.18	7.33	7.45
7.01	7.12	7.27	7.34	7.44	7.30	7.48	8.03	8.15
7.30	7.43	7.58	8.06	8.16	8.00	8.18	8.33	8.45
8.00	8.13	8.29	8.37	8.47	8.30	8.48	9.04	9.16
8.30	8.43	9.00	9.08	9.18	9.00	9.18	9.34	9.46
9.00	9.13	9.30	9.38	9.48	9.30	9.48	10.04	10.16
9.30	9.43	10.00	10.08	10.19	9.58	10.16	10.34	10.47
9.57	10.11	10.30	10.38	10.49	10.23	10.41	11.00	11.13
10.27	10.41	11.00	11.08	11.19	10.43	11.01	11.20	11.33
10.57	11.11	11.30	11.38	11.49	11.03	11.21	11.40	11.53
11.27	11.41	12.00	12.08	12.19	11.23	11.41	12.00	12.13
11.47	12.01	12.20	12.28	12.39	11.43	12.01	12.20	12.33
12.06	12.20	12.40	12.48	12.59	12.03	12.21	12.41	12.54
12.27	12.40	1.00	1.08	1.19	12.23	12.41	1.01	1.14
12.47	1.00	1.20	1.28	1.39	12.43	1.01	1.21	1.34
1.07	1.20	1.40	1.49	2.00	1.03	1.21	1.42	1.56
1.27	1.40	2.00	2.09	2.20	1.23	1.41	2.02	2.16
1.47	2.00	2.20	2.29	2.40	1.43	2.01	2.22	2.36
2.07	2.20	2.40	2.49	3.00	2.03	2.21	2.42	2.56
2.28	2.41	3.00	3.09	3.20	2.23	2.41	3.02	3.16
2.48	3.01	3.20	3.29	3.40	2.43	3.01	3.22	3.36
3.08	3.21	3.40	3.49	4.00	2.58	3.16	3.37	3.51
3.28	3.41	4.00	4.09	4.20	3.13	3.31	3.52	4.06
3.43	3.56	4.15	4.24	4.35	3.28	3.46	4.06	4.20
3.58	4.11	4.30	4.39	4.50	3.43	4.01	4.21	4.35
4.14	4.26	4.45	4.54	5.05	3.58	4.16	4.36	4.50
4.29	4.41	5.00	5.09	5.20	4.13	4.31	4.51	5.05
4.44	4.56	5.15	5.24	5.35	4.28	4.46	5.06	5.20
4.59	5.11	5.30	5.39	5.50	4.43	5.01	5.21	5.35
5.14	5.26	5.45	5.54	6.05	4.58	5.16	5.36	5.50
5.29	5.41	6.00	6.09	6.20	5.13	5.31	5.51	6.05
5.44	5.56	6.15	6.24	6.35	5.28	5.46	6.06	6.20
5.59	6.11	6.30	6.38	6.49	5.43	6.01	6.21	6.35
6.14	6.26	6.45	6.53	7.04	5.58	6.16	6.36	6.50
6.29	6.41	7.00	7.08	7.19	6.13	6.31	6.49	7.03
6.56	7.08	7.27	7.35	7.46	6.31	6.49	7.07	7.22
7.27	7.39	7.58	8.06	8.17	6.57	7.15	7.33	7.48
7.56	8.08	8.27	8.35	8.45	7.27	7.45	8.03	8.16
8.28	8.40	8.57	9.05	9.15	7.57	8.15	8.31	8.44
8.59	9.10	9.27	9.35	9.45	8.27	8.45	9.01	9.14
9.29	9.40	9.57	10.05	10.15	8.57	9.15	9.31	9.42
9.59	10.10	10.27	10.35	10.45	9.32	9.50	10.06	10.17
10.29	10.40	10.57	11.05	11.15	10.10	10.27	10.41	10.52
11.02	11.12	11.29	11.37	11.47	11.10	11.27	11.41	11.52
12.04	12.14	12.29	12.37	12.47	12.20	12.37	12.51	1.02
1.11	1.21	1.34	1.42	1.52	1.44	2.01	2.15	2.26
2.35	2.45	2.58	3.06	3.16				

602 Bridgeport Station/Tsawwassen Heights

From Tsawwassen via 2 Ave, 52A St, 4 Ave, Milsom Wynd, 6 Ave, 52 St, 8A Ave, 53A St, 12 Ave, 56 St (South Delta Exchange), Hwy 17, Hwy 17A, Hwy 99, Bridgeport Rd, Great Canadian Way to Bridgeport Station.

From Bridgeport Station via Great Canadian Way, Sea Island Way, Hwy 99, Massey Exchange, Hwy 99, Hwy 17A, Hwy 17, 56 St (South Delta Exchange), 12 Ave, 53A St, 8A Ave, 52 St, 6 Ave, Milsom Wynd, 4 Ave, 54 St, 2 Ave to 52A St.

2 Ave at 52A St #57359	South Delta Exchange Bay 1	Hwy 99 at Steveston (E) #58047	Bridgeport Station (E)	Bridgeport Station Bay 8	Hwy 99 at Steveston (E) #58048	South Delta Exchange Bay 2	2 Ave at 52A St (E)
MONDAY TO FRIDAY				MONDAY TO FRIDAY			
5.43	5.56	6.07	6.16	2.20	2.31	2.44	2.58
6.23	6.36	6.49	6.58	2.40	2.51	3.04	3.18
6.41	6.54	7.07	7.16	3.00	3.11	3.24	3.38
7.11	7.24	7.37	7.46	3.15	3.27	3.41	3.55
7.37	7.50	8.06	8.17	3.30	3.42	3.56	4.12
8.10	8.23	8.36	8.46	3.46	3.58	4.12	4.28
8.36	8.49	9.02	9.12	4.20	4.32	4.46	4.59
8.52	9.05	9.18	9.28	4.50	5.02	5.16	5.29
				5.24	5.36	5.50	6.03
				6.05	6.17	6.31	6.44

603 Beach Grove/Bridgeport Station

From South Delta Exchange to 1 Ave at English Bluff Rd and return to South Delta Exchange via 56 St, 1 Ave, English Bluff Rd, 12 Ave, Beach Grove Rd, 16 Ave, 56 St to South Delta Exchange. AM peak trips continue from South Delta Exchange to Bridgeport Station via the route of the 602. PM peak trips originate from Bridgeport Station via the route of the 602, then continue from South Delta Exchange via regular route.

Bridgeport Station Bay 8	Hwy 99 at Steveston (E) #58048	South Delta Exchange Bay 2	1st Ave at English Bluff Rd #57443	South Delta Exchange Bay 1	Hwy 99 at Steveston (E) #58047	Bridgeport Station (E)
MONDAY TO FRIDAY						
-	-	5.21	5.31	5.46	-	-
-	-	5.56	6.06	6.22	6.35	6.44
-	-	6.46	6.56	7.12	7.25	7.35
-	-	7.17	7.27	7.43	7.56	8.06
-	-	7.46	7.56	8.11	8.24	8.34
-	-	8.05	8.15	8.30	8.43	8.53
-	-	8.35	8.45	9.02	-	-
4.00	4.12	4.26	4.37	4.54	-	-
4.30	4.42	4.56	5.07	5.23	-	-
5.05	5.17	5.30	5.41	5.57	-	-
5.44	5.56	6.09	6.20	6.35	-	-
6.30	6.40	6.52	7.03	7.16	-	-
7.00	7.10	7.21	7.32	7.45	-	-

604 English Bluff/Bridgeport Station

From South Delta Exchange to 1 Ave at English Bluff Rd and return to South Delta Exchange via 56 St, 16 Ave, Beach Grove Rd, 12 Ave, English Bluff Rd, 1 Ave, 56 St to South Delta Exchange. AM peak trips continue from South Delta Exchange to Bridgeport Station via the route of the 602. PM peak trips originate from Bridgeport Station via the route of the 602, then continue from South Delta Exchange via regular route.

Bridgeport Station Bay 8	Hwy 99 at Steveston(E) #58048	South Delta Exchange Bay 2	1st Ave at English Bluff Rd #57471	South Delta Exchange Bay 1	Hwy 99 at Steveston (E) #58047	Bridgeport Station (E)
MONDAY TO FRIDAY						
-	-	5.58	6.11	6.21	-	-
-	-	6.40	6.53	7.03	7.16	7.26
-	-	6.57	7.10	7.20	7.34	7.45
-	-	7.11	7.24	7.36	7.50	8.01
-	-	7.32	7.45	7.57	8.10	8.20
-	-	7.47	8.00	8.12	8.25	8.35
-	-	4.06	4.21	4.32	-	-
4.15	4.25	4.41	4.58	5.09	-	-
5.00	5.10	5.26	5.43	5.54	-	-
5.30	5.40	5.56	6.13	6.24	-	-
6.15	6.25	6.39	6.54	7.03	-	-
6.45	6.54	7.08	7.23	7.32	-	-

609 South Delta Exchange 609 Tsawwassen First Nation

From Tsawwassen Dr North at Falcon Way via Tsawwassen Dr North, Blue Heron Way, Salish Sea Dr, Canoe Pass Way, 52 St, 12 Ave, 56 St to South Delta Exchange.

From South Delta Exchange via 56 St, 12 Ave, 52 St, Canoe Pass Way, Salish Sea Dr, Blue Heron Way, Tsawwassen Dr North to Falcon Way.

Tsawwassen Dr North at Falcon Way #61222	52 St at Canoe Pass Way (E) #59498	South Delta Exchange (E)	South Delta Exchange Bay 2	Canoe Pass Way at 52 St (E) #59510	Tsawwassen Dr North at Falcon Way (E)
MONDAY TO FRIDAY			MONDAY TO FRIDAY		
5.10	5.16	5.26	5.35	5.45	5.50
6.00	6.06	6.16	6.35	6.45	6.50
7.00	7.06	7.16	7.35	7.45	7.50
8.00	8.06	8.16	8.35	8.45	8.51
9.00	9.06	9.16	9.40	9.50	9.56
10.05	10.12	10.22	10.40	10.50	10.56
11.05	11.12	11.22	11.40	11.50	11.56
12.05	12.12	12.23	12.40	12.50	12.56
1.05	1.12	1.23	1.40	1.50	1.56
2.05	2.12	2.23	2.40	2.50	2.56
3.05	3.12	3.23	3.47	3.57	4.03
4.12	4.19	4.30	4.40	4.50	4.56
5.05	5.12	5.23	5.40	5.50	5.55
6.05	6.12	6.23	6.40	6.50	6.55
7.05	7.11	7.20	7.40	7.49	7.55
8.05	8.11	8.20	8.45	8.54	9.00
9.10	9.16	9.25	9.45	9.54	10.00
10.10	10.16	10.25	10.45	10.54	11.00

606 Ladner Ring 608 Ladner Ring

PM peak clockwise loop service from Ladner Exchange via Harvest, 44 Ave, Arthur, 45 Ave, 46A St to River Rd; returning via River Rd, 47A Ave, Ladner Trunk, Central, Linden, Westminster, Ferry, Commodore, Admiral, Crescent, 52 Ave, 57 St, Ladner Trunk, Harvest, Clarence Taylor Cres, Mountain View, Harvest to Ladner Exchange.

AM peak counterclockwise loop service from Ladner Exchange via Harvest, Ladner Trunk, 57 St, 52 Ave, Crescent, Admiral, Commodore, Ferry, Westminster, Linden, Central, Ladner Trunk, 47A Ave, River Rd to 46A St; continuing via 46A St, 45 Ave, Arthur, 44 Ave, Harvest to Ladner Exchange.

Ladner Exchange Bay 7	46A St at River Rd #57499	Ladner Exchange (E)	Ladner Exchange Bay 7	46A St at River Rd #57529	Ladner Exchange (E)
MONDAY TO FRIDAY			MONDAY TO FRIDAY		
4.40	4.48	5.08	5.35	5.50	5.58
5.20	5.28	5.44	6.05	6.20	6.28
5.50	5.57	6.15	6.23	6.38	6.46
6.21	6.28	6.46	6.39	6.54	7.02
7.00	7.07	7.23	6.57	7.12	7.20
			7.32	7.47	7.55

609 South Delta Exchange 609 Tsawwassen First Nation

Tsawwassen Dr North at Falcon Way to South Delta Exchange | South Delta Exchange to Tsawwassen Dr North at Falcon
(Refer to Monday to Friday for routing)

Tsawwassen Dr North at Falcon Way #61222	52 St at Canoe Pass Way (E) #59498	South Delta Exchange (E)	South Delta Exchange Bay 2	Canoe Pass Way at 52 St (E) #59510	Tsawwassen Dr North at Falcon Way (E)
SATURDAY			SATURDAY		
6.00	6.05	6.12	6.35	6.43	6.49
7.00	7.05	7.12	7.35	7.45	7.51
8.00	8.05	8.12	8.35	8.45	8.51
9.00	9.06	9.14	9.35	9.46	9.52
10.00	10.06	10.15	10.35	10.46	10.52
11.00	11.06	11.15	11.35	11.46	11.53
12.00	12.06	12.15	12.35	12.46	12.53
1.00	1.07	1.16	1.35	1.46	1.53
2.00	2.07	2.17	2.35	2.46	2.53
3.00	3.07	3.20	3.35	3.46	3.53
4.00	4.06	4.16	4.38	4.48	4.55
5.03	5.09	5.19	5.40	5.50	5.56
6.05	6.11	6.20	6.40	6.50	6.56
7.05	7.11	7.20	7.40	7.50	7.56
8.05	8.10	8.19	8.41	8.51	8.57
9.02	9.07	9.16	9.35	9.45	9.51
SUNDAY & HOLIDAYS			SUNDAY & HOLIDAYS		
7.00	7.07	7.16	7.35	7.44	7.50
8.00	8.07	8.16	8.35	8.45	8.52
9.00	9.07	9.17	9.35	9.45	9.51
10.00	10.07	10.17	10.35	10.45	10.51
11.00	11.07	11.18	11.35	11.45	11.52
12.00	12.07	12.18	12.35	12.45	12.52
1.00	1.07	1.18	1.35	1.45	1.52
2.00	2.07	2.18	2.35	2.46	2.54
3.00	3.08	3.19	3.35	3.46	3.54
4.00	4.07	4.17	4.35	4.47	4.56
5.01	5.08	5.18	5.35	5.45	5.52
6.00	6.07	6.17	6.35	6.45	6.52
7.00	7.07	7.17	7.35	7.45	7.52
8.00	8.06	8.15	8.35	8.45	8.52

614 English Bluff/South Delta Exchange

South Delta Exchange to 1st Ave at English Bluff Rd and return to South Delta Exchange via 19 Ave, 56 St, 1st Ave, English Bluff Rd; then via English Bluff Rd, 12 Ave, Beach Grove Rd, 16 Ave, 56 St, 19 Ave to South Delta Exchange.

South Delta Exchange Bay 3	1st Ave at English Bluff Rd #57443	South Delta Exchange (E)	South Delta Exchange Bay 3	1st Ave at English Bluff Rd #57443	South Delta Exchange (E)	South Delta Exchange Bay 3	1st Ave at English Bluff Rd #57443	South Delta Exchange (E)
MONDAY TO FRIDAY			SATURDAY			SUNDAY & HOLIDAYS		
9.35	9.45	10.04	9.30	9.40	9.59	9.30	9.40	9.57
10.35	10.45	11.04	10.30	10.40	10.59	10.30	10.40	10.57
11.30	11.42	12.01	11.30	11.40	11.59	11.30	11.40	11.57
12.35	12.47	1.06	12.30	12.40	12.59	12.30	12.40	12.57
1.30	1.42	2.01	1.30	1.40	1.59	1.30	1.40	1.57
2.30	2.42	3.01	2.30	2.40	2.59	2.30	2.40	2.57
3.30	3.42	4.02	3.30	3.40	3.57	3.30	3.40	3.57
4.35	4.45	5.05	4.30	4.40	4.57	4.30	4.40	4.57
5.35	5.45	6.05	5.30	5.40	5.57	5.30	5.40	5.57
6.35	6.45	7.05	6.30	6.40	6.57	6.30	6.40	6.57
7.35	7.45	8.04	7.30	7.40	7.57	7.30	7.40	7.57
8.35	8.45	9.04	8.30	8.40	8.55			
9.40	9.50	10.06						



620 Bridgeport Station

From Tsawwassen Ferry Terminal via Hwy 17, Hwy 17A, Ladner Trunk, Harvest, Ladner Exchange, Harvest, Ladner Trunk, Hwy 17A, Hwy 99, Massey Exchange, Hwy 99, Bridgeport Rd, Great Canadian Way to Bridgeport Station.

Tsavwassen Ferry Bay 2	Ladner Exchange Bay 1	Bridgeport Station (E)	Tsavwassen Ferry Bay 2	Ladner Exchange Bay 1	Bridgeport Station (E)	Tsavwassen Ferry Bay 2	Ladner Exchange Bay 1	Bridgeport Station (E)
MONDAY TO FRIDAY			SATURDAY			SUNDAY & HOLIDAYS		
7.00	7.16	7.35	7.00	7.15	7.32	7.00	7.14	7.32
8.00	8.16	8.35	8.00	8.15	8.32	7.45	7.59	8.17
8.55	9.11	9.30	8.55	9.10	9.27	8.55	9.09	9.27
9.00	9.16	9.35	9.00	9.15	9.32	9.00	9.14	9.32
10.00	10.16	10.36	9.05	9.20	9.37	9.55	10.09	10.28
10.55	11.11	11.31	9.55	10.11	10.29	10.00	10.14	10.33
11.00	11.16	11.36	10.00	10.16	10.34	10.05	10.19	10.38
12.00	12.16	12.36	10.05	10.21	10.39	10.55	11.10	11.29
12.55	1.11	1.32	10.55	11.11	11.29	11.00	11.15	11.34
1.00	1.16	1.37	11.00	11.16	11.34	11.05	11.20	11.39
2.00	2.16	2.37	11.05	11.21	11.39	11.55	12.10	12.29
2.55	3.11	3.35	11.55	12.11	12.29	11.58	12.13	12.32
2.58*	3.14*	3.35*	12.00	12.16	12.34	12.00	12.15	12.34
3.00	3.16	3.40	12.05	12.21	12.39	12.55	1.11	1.30
3.57*	4.13*	4.39*	12.55	1.11	1.29	1.00	1.16	1.35
4.00	4.16	4.42	1.00	1.16	1.34	1.05	1.21	1.40
4.53	5.09	5.35	1.05	1.21	1.39	1.55	2.11	2.30
4.57*	5.13*	5.39*	1.55	2.11	2.29	2.00	2.16	2.35
5.00	5.15	5.39	2.00	2.16	2.34	2.05	2.21	2.40
5.05	5.20	5.44	2.05	2.21	2.39	2.55	3.11	3.30
5.57	6.12	6.36	2.55	3.13	3.33	3.00	3.16	3.37
6.00*	6.15*	6.39*	3.00	3.18	3.38	3.05	3.21	3.42
6.53	7.08	7.26	3.05	3.23	3.43	3.55	4.11	4.30
6.57*	7.12*	7.30*	3.55	4.11	4.29	4.00	4.16	4.35
7.00	7.15	7.33	4.00	4.16	4.34	4.05	4.21	4.40
7.05	7.20	7.38	4.55	5.11	5.29	4.55	5.11	5.30
8.00*	8.15*	8.33*	5.00	5.16	5.34	5.00	5.16	5.35
8.05	8.20	8.38	5.55	6.10	6.28	5.05	5.21	5.40
8.55*	9.09*	9.26*	6.00	6.15	6.33	5.55	6.10	6.29
9.00	9.14	9.31	6.55	7.10	7.29	6.00	6.15	6.34
9.10	9.24	9.41	7.00	7.15	7.34	6.05	6.20	6.39
10.07*	10.21*	10.38*	7.55	8.10	8.29	6.07+	6.22+	6.41+
11.00	11.14	11.31	8.05	8.20	8.39	6.55	7.10	7.29
12.00*	12.14*	12.31*	8.55	9.09	9.29	7.00	7.15	7.34
			9.00	9.14	9.34	7.05	7.20	7.39
			10.00	10.14	10.32	7.55	8.10	8.29
			11.00	11.14	11.32	7.57+	8.12+	8.31+
						8.00	8.15	8.34
						8.05	8.20	8.39
						8.55	9.10	9.28
						9.00	9.15	9.33
						9.10	9.25	9.43
						9.57+	10.11+	10.29+
						10.00	10.14	10.32
						10.05	10.19	10.37
						11.00	11.14	11.32

* Trip operates on Fridays only. Also operates Sep 29, Oct 6, Nov 10, Dec 22 and Dec 29.
+ Trip operates on Sundays only. Trip does not operate on Dec 25 or Jan 1.

620 Tsawwassen Ferry

From Bridgeport Station via Great Canadian Way, Sea Island Way, Hwy 99, Massey Exchange, Hwy 99, Hwy 17A, Ladner Trunk, Harvest, Ladner Exchange, Harvest, Ladner Trunk, Hwy 17A, Hwy 17 to Tsawwassen Ferry Terminal.

Bridgeport Station Bay 12	Ladner Exchange Bay 2	Tsavwassen Ferry Terminal (E)	Bridgeport Station Bay 12	Ladner Exchange Bay 2	Tsavwassen Ferry Terminal (E)	Bridgeport Station Bay 12	Ladner Exchange Bay 2	Tsavwassen Ferry Terminal (E)
MONDAY TO FRIDAY			SATURDAY			SUNDAY & HOLIDAYS		
6.00	6.19	6.33	6.00	6.18	6.32	6.00	6.17	6.32
7.00	7.19	7.33	7.00	7.18	7.32	6.55	7.13	7.28
7.45	8.04	8.18	7.45	8.04	8.18	7.45	8.05	8.20
8.00	8.19	8.33	7.55	8.14	8.28	8.00	8.20	8.35
9.00	9.21	9.36	8.00	8.19	8.33	8.45	9.05	9.20
9.45	10.06	10.21	8.45	9.05	9.19	8.55	9.15	9.30
10.00	10.21	10.36	8.55	9.15	9.29	9.00	9.20	9.35
11.00	11.21	11.36	9.00	9.20	9.34	9.45	10.05	10.20
11.45	12.06	12.21	9.45	10.05	10.20	9.53	10.13	10.30
12.00	12.20	12.35	9.55	10.15	10.30	9.58	10.18	10.35
1.00	1.20	1.35	10.00	10.20	10.35	10.45	11.05	11.20
1.40	2.00	2.17	10.45	11.05	11.20	10.55	11.15	11.30
1.55*	2.16*	2.33*	10.55	11.15	11.30	11.00	11.20	11.35
2.00	2.21	2.38	11.00	11.20	11.35	11.45	12.05	12.20
2.53*	3.14*	3.31*	11.45	12.05	12.20	11.55	12.15	12.30
2.58	3.19	3.36	11.55	12.15	12.30	12.00	12.20	12.35
3.40	4.01	4.16	12.00	12.20	12.35	12.45	1.05	1.20
3.50*	4.11*	4.26*	12.45	1.05	1.20	12.55	1.15	1.30
3.55	4.17	4.32	12.55	1.15	1.30	1.00	1.20	1.35
4.00	4.22	4.37	1.00	1.20	1.35	1.45	2.05	2.20
4.50	5.12	5.27	1.45	2.05	2.21	1.55	2.15	2.30
5.00*	5.22*	5.37*	1.55	2.15	2.31	2.00	2.20	2.35
5.40	6.02	6.17	2.00	2.20	2.36	2.45	3.05	3.20
5.50*	6.12*	6.27*	2.45	3.05	3.22	2.55	3.15	3.30
5.57	6.19	6.34	3.00	3.20	3.37	3.00	3.20	3.35
6.00	6.22	6.37	3.42	4.02	4.20	3.45	4.05	4.20
6.50*	7.12*	7.27*	3.57	4.17	4.35	3.55	4.15	4.30
7.00	7.20	7.34	4.42	5.02	5.20	4.00	4.20	4.35
7.55*	8.15*	8.29*	4.57	5.17	5.35	4.45	5.05	5.20
8.00	8.20	8.34	5.42	6.02	6.20	4.55	5.15	5.30
8.05	8.25	8.39	5.57	6.17	6.35	5.00	5.20	5.35
9.31*	9.48*	10.02*	6.45	7.05	7.19	5.13+	5.33+	5.50+
9.55	10.12	10.26	7.00	7.20	7.34	5.43	6.03	6.20
11.00*	11.17*	11.31*	7.45	8.05	8.19	5.55	6.15	6.30
			8.00	8.20	8.34	6.00	6.20	6.35
			9.00	9.20	9.34	6.45	7.06	7.21
			10.00	10.16	10.30	6.55+	7.16+	7.31+
						7.00	7.21	7.36
						7.15	7.36	7.51
						7.45	8.06	8.21
						7.55	8.16	8.31
						8.00	8.21	8.36
						8.45+	9.06+	9.21+
						8.55	9.16	9.31
						9.00	9.21	9.36
						9.55	10.12	10.27

* Trip operates on Fridays only. Also operates Sep 29, Oct 6, Nov 10, Dec 22 and Dec 29.
+ Trip operates on Sundays only. Trip does not operate on Dec 25 or Jan 1.

STOPPING PROCEDURES – 620

Stops for **pick-up and drop-off** at the following bus stops.

– To Bridgeport Station

Starting at Tsawwassen Ferry Terminal, Hwy 17 & Tsawwassen Dr, Hwy 17 & 52nd St, Ladner Exchange, Steveston Hwy & Hwy 99, Bridgeport Station.

– To Tsawwassen Ferry Terminal

Starting at Bridgeport Station, Steveston Hwy & Hwy 99, Ladner Exchange, Hwy 17 & 52nd St, Hwy 17 & Tsawwassen Dr, Tsawwassen Ferry Terminal.

616 Ladner South/Ladner Exchange

Clockwise loop service from Ladner Exchange via Harvest, 44 Ave, Arthur, 45 Ave, 46A St to River Rd; returning via River Rd, 47A Ave, Garry, 48 Ave, Elliot, Ladner Trunk, Harvest, Clarence Taylor Cres, Mountain View, Harvest to Ladner Exchange.
For alternative peak-hour service, consult schedules for buses 606 and 608.

Ladner Exchange Bay 7 46A St at River Rd W #57499 Ladner Exchange (E)	Ladner Exchange Bay 7 46A St at River Rd W #57499 Ladner Exchange (E)	Ladner Exchange Bay 7 46A St at River Rd W #57499 Ladner Exchange (E)
MONDAY TO FRIDAY	SATURDAY	SUNDAY & HOLIDAYS
7.45	7.51	8.02
8.15	8.22	8.32
8.45	8.52	9.02
9.15	9.22	9.33
9.45	9.51	10.02
10.15	10.21	10.32
10.45	10.51	11.01
11.15	11.21	11.31
11.45	11.51	12.01
12.15	12.21	12.31
12.45	12.51	1.01
12.15	1.15	1.31
12.45	1.45	2.02
1.15	1.22	1.34
1.45	1.52	2.03
2.15	2.22	2.33
2.45	2.52	3.04
3.15	3.22	3.33
3.45	3.52	4.03
4.15	4.22	4.33
4.45	4.52	5.03
5.15	5.22	5.33
5.45	5.51	6.02
6.15	6.21	6.32
6.45	6.51	7.00

618 Ladner North/Ladner Exchange

Loop service from Ladner Exchange. Clockwise trips operate via Harvest, Ladner Trunk, Central, Linden, Westminster, Ferry to Commodore (stop 60868); returning via Ferry, Admiral Way, Admiral Blvd, Westminster, Crescent Dr, 57 St, Ladner Trunk, Harvest to Ladner Exchange. Counterclockwise trips operate via Harvest, Ladner Trunk, 57 St, Crescent Dr, Westminster, Admiral Blvd, Admiral Way, Ferry to Commodore (stop 57549); returning via Ferry, Westminster, Linden, Central, Ladner Trunk, Harvest to Ladner Exchange.
For alternative peak-hour service, consult schedules for buses 606 and 608.

Ladner Exchange Bay 7 Ferry at Commodore Northbound #60868 Ferry at Commodore Southbound #57549 Ladner Exchange (E)	Ladner Exchange Bay 7 Ferry at Commodore Northbound #60868 Ferry at Commodore Southbound #57549 Ladner Exchange (E)	Ladner Exchange Bay 7 Ferry at Commodore Northbound #60868 Ferry at Commodore Southbound #57549 Ladner Exchange (E)
MONDAY TO FRIDAY	SATURDAY	SUNDAY & HOLIDAYS
8.10	8.19	- 8.30
8.40	-	8.50 8.59
9.10	9.18	- 9.28
9.40	-	9.50 9.59
10.10	10.19	- 10.29
10.40	-	10.50 10.59
11.10	11.19	- 11.28
11.40	-	11.50 11.59
12.10	12.18	- 12.27
12.40	- 12.50	12.59
1.10	1.19	- 1.28
1.40	-	1.50 1.59
2.10	2.18	- 2.27
2.40	-	2.50 2.59
3.10	3.19	- 3.28
3.40	-	3.50 3.59
4.10	4.19	- 4.29
4.40	-	4.50 4.59
5.10	5.19	- 5.29
5.40	-	5.49 5.58
6.10	6.18	- 6.28
6.40	-	6.49 6.59
7.10	7.18	- 7.27



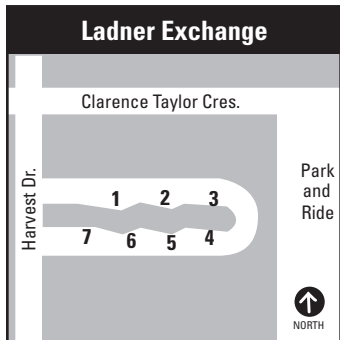
619 Boundary Bay/South Delta Exchange

South Delta Exchange (South Delta Recreation Centre parking lot) to 1A Ave at 67 St and return to South Delta Exchange via 19 Ave, 56 St, 12 Ave, Boundary Bay Rd, 3 Ave, 67 St to 1A Ave; returning via 1A Ave, 66A St, 3 Ave, Boundary Bay Rd, 12 Ave, 56 St, 19 Ave to South Delta Exchange.

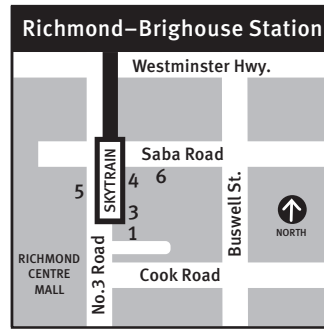
South Delta Exchange Bay 3 1A Ave at 67 St #57349			South Delta Exchange (E)			South Delta Exchange Bay 3 1A Ave at 67 St #57349			South Delta Exchange (E)			South Delta Exchange Bay 3 1A Ave at 67 St #57349			South Delta Exchange (E)		
MONDAY TO FRIDAY			SATURDAY			SUNDAY & HOLIDAYS			MONDAY TO FRIDAY			SATURDAY			SUNDAY & HOLIDAYS		
9.10	9.22	9.33	9.05	9.15	9.26	9.05	9.15	9.27	9.10	9.22	9.33	9.05	9.15	9.26	9.05	9.15	9.27
10.10	10.22	10.33	10.05	10.17	10.28	10.05	10.16	10.28	11.10	11.22	11.33	11.05	11.17	11.29	11.05	11.16	11.28
12.10	12.22	12.33	12.05	12.15	12.27	12.05	12.16	12.28	1.11	1.23	1.34	1.05	1.15	1.27	1.05	1.16	1.28
2.10	2.22	2.33	2.05	2.15	2.27	2.05	2.16	2.28	3.17	3.29	3.40	3.05	3.15	3.28	3.05	3.15	3.30
4.10	4.22	4.33	4.05	4.15	4.33	4.05	4.15	4.30	5.10	5.21	5.32	5.05	5.15	5.35	5.05	5.15	5.29
6.10	6.21	6.32	6.05	6.15	6.35	6.05	6.15	6.29	7.10	7.21	7.32	7.05	7.15	7.35	7.05	7.15	7.28
8.10	8.20	8.31	8.05	8.15	8.36	8.05	8.15	8.27	9.10	9.20	9.31	9.05	9.15	9.35			



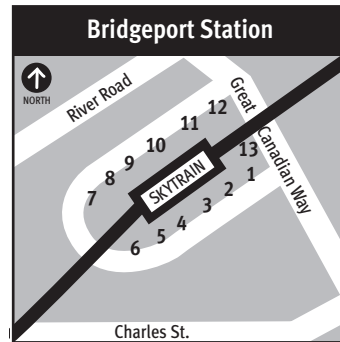
- 1 340 Scottsdale
- 2 388 Carvolth Exchange
- 3 Spare
- 4 104 Annacis Island
- 5 410 Richmond-Brighouse Station
- 6 101 Lougheed Station
- 7 128 Braid Station
- 8 155 Braid Station
- 9 418 Kingswood



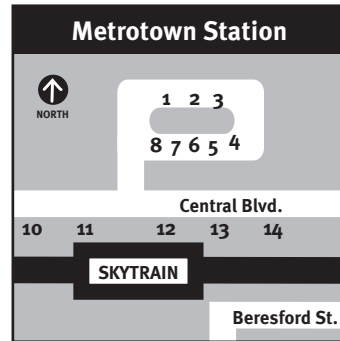
- 1 620 Bridgeport Station
- 2 620 Tsawwassen Ferry
- 3 310 Ladner
- 4 310 Scottsdale
- 5 900 Bike Bus - Limited Service to Tsawwassen Ferry and Bridgeport Station
- 6 640 Scott Rd Station
- 7 601 South Delta - some PM peak trips operate as Boundary Bay or South Delta Exchange
- 8 601 Bridgeport Station
- 9 606 Ladner Ring (PM peak)
- 10 608 Ladner Ring (AM peak)
- 11 616 Ladner South
- 12 618 Ladner North



- 1 402 Two Road
- 2 404 Four Road
- 3 406 Steveston
- 4 408 Ironwood
- 5 414 Olympic Oval
- 6 410 Downtown
- 7 401 One Road
- 8 407 Gilbert
- 9 416 East Cambie
- 10 430 Metrotown Station
- 11 403 Bridgeport Station
- 12 405 Cambie
- 13 410 22nd Street Station
- 14 403 Three Road
- 15 405 Five Road
- 16 407 Bridgeport
- 17 301 Newton Exchange



- 1 Unloading only
- 2 Unloading only
- 3 403 Three Road
- 4 430 Metrotown Station
- 5 407 Bridgeport
- 6 412 Sea Island South
- 7 311 Scottsdale (PM peak)
- 8 601 South Delta
- 9 602 Tsawwassen Heights (PM)
- 10 603 Beach Grove (PM peak)
- 11 604 English Bluff (PM peak)
- 12 351 White Rock Centre
- 13 352 Ocean Park (PM peak)
- 14 354 White Rock South (PM peak)
- 15 407 Gilbert
- 16 430 Richmond-Brighouse Station
- 17 620 Tsawwassen Ferry
- 18 900 Bike Bus - Limited Service to Tsawwassen Ferry and Bridgeport Station



- 1 Unloading only
- 2 19 Stanley Park
- 3 430 Richmond-Brighouse Station
- 4 130 Pender/Kootenay Loop/Phibbs Exchange
- 5 222 Phibbs Exchange
- 6 119 Edmonds Station
- 7 129 Holdom Station (Limited service)
- 8 7 31 River District
- 9 146 Suncrest
- 10 147 Edmonds Station
- 11 Unloading only
- 12 49 UBC
- 13 116 Edmonds Station
- 14 110 Lougheed Station
- 15 144 SFU

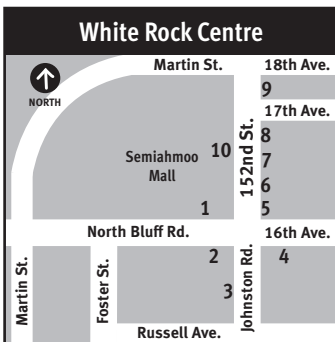
413 Steveston / 413 Riverport

From Riverport Recreation Complex via Entertainment Blvd, Steveston Hwy, Shell, Williams, Railway, Moncton, No. 1 Rd, Steveston Hwy, 4 Ave to Chatham.

From Steveston Village via Chatham, No. 1 Rd, Moncton, Railway, Williams, Shell, Steveston Hwy, Entertainment Blvd to Riverport Recreation Complex.

Riverport Recreation Complex #56596	Williams at No. 3 Rd (E) #59053	Chatham at 4 Ave (E)	Chatham at 4 Ave #59227	Williams at No. 3 Rd (E) #59054	Riverport Recreation Complex (E)
MONDAY TO FRIDAY			MONDAY TO FRIDAY		
8.40	8.54	9.10	8.00	8.14	8.29
9.20	9.34	9.50	8.40	8.54	9.09
10.00	10.15	10.32	9.20	9.33	9.48
10.40	10.54	11.11	10.00	10.12	10.26
11.20	11.34	11.51	10.40	10.52	11.06
12.00	12.14	12.31	11.20	11.32	11.46
12.40	12.54	1.11	12.00	12.13	12.28
1.20	1.34	1.51	12.40	12.53	1.08
2.00	2.15	2.33	1.20	1.33	1.48
2.40	2.55	3.13	2.00	2.13	2.28
3.20	3.35	3.53	2.40	2.53	3.08
4.02	4.17	4.34	3.20	3.34	3.49
4.40	4.55	5.12	4.05	4.19	4.34
5.20	5.35	5.52	4.44	4.58	5.14
6.00	6.12	6.28	5.20	5.32	5.47
6.40	6.52	7.08	6.00	6.12	6.27
7.20	7.32	7.46	6.40	6.51	7.04
8.00	8.12	8.26	7.30	7.41	7.54
8.30	8.42	8.56	8.00	8.10	8.22
9.30*	9.42*	9.57*	9.00*	9.10*	9.22*
10.30*	10.42*	10.57*	10.00*	10.10*	10.22*

* This trip operates on Friday only.



- 1 350 Crescent Beach
351 White Rock Centre
360 Ocean Park
- 2 360 Peace Arch Hospital
- 3 354 Bridgeport Station (AM peak)
361 Ocean Park
362 Seaside
363 Southpoint
- 4 321 White Rock South
360 Peace Arch Hospital
363 Peace Arch Hospital
375 White Rock South
- 5 351 Bridgeport Station
- 6 394 King George Station (Weekday peak hours)
- 7 321 Surrey Central Station
345 King George Station (weekdays)
375 Guildford
- 8 361 Ocean Park
362 Seaside
- 9 531 Willowbrook
- 10 321 White Rock Centre
345 White Rock Centre
351 White Rock Centre
352 Bridgeport Station
354 Bridgeport Station (AM peak)
361 Ocean Park
362 Seaside
375 White Rock South

413 Steveston / 413 Riverport

Riverport Recreation Complex to Steveston

Steveston to Riverport Recreation Complex

(Refer to Monday to Friday for routing)

Riverport Recreation Complex #56596	Williams at No. 3 Rd (E) #59053	Chatham at 4 Ave (E)	Chatham at 4 Ave #59227	Williams at No. 3 Rd (E) #59054	Riverport Recreation Complex (E)
SATURDAY			SATURDAY		
9.10	9.21	9.36	9.10	9.22	9.35
9.50	10.01	10.17	9.50	10.02	10.15
10.30	10.41	10.57	10.30	10.42	10.55
11.10	11.21	11.37	11.10	11.22	11.35
11.50	12.02	12.19	11.50	12.02	12.15
12.30	12.42	12.59	12.30	12.42	12.56
1.10	1.22	1.39	1.10	1.22	1.36
1.50	2.02	2.19	1.50	2.02	2.16
2.30	2.44	3.01	2.30	2.43	2.57
3.10	3.24	3.41	3.10	3.22	3.36
3.50	4.04	4.21	3.50	4.02	4.16
4.30	4.44	5.01	4.30	4.42	4.55
5.10	5.23	5.39	5.10	5.22	5.35
5.50	6.03	6.19	5.50	6.01	6.13
6.30	6.43	6.59	6.25	6.36	6.48
7.00	7.11	7.25	7.35	7.45	7.57
8.07	8.18	8.32	8.34	8.44	8.55
9.04	9.15	9.29	9.30	9.40	9.51
10.00	10.10	10.23	10.30	10.39	10.50
11.00	11.10	11.23			
SUNDAY & HOLIDAYS			SUNDAY & HOLIDAYS		
11.10	11.22	11.38	11.10	11.22	11.37
11.50	12.02	12.18	11.50	12.02	12.17
12.30	12.43	12.59	12.30	12.42	12.57
1.10	1.23	1.39	1.10	1.22	1.37
1.50	2.03	2.19	1.50	2.02	2.17
2.28	2.40	2.56	2.30	2.43	2.58
3.10	3.22	3.38	3.10	3.22	3.36
3.50	4.02	4.18	3.50	4.02	4.16
4.30	4.42	4.58	4.30	4.42	4.56
5.10	5.22	5.38	5.10	5.22	5.36
5.50	6.01	6.16	5.50	6.02	6.16
6.30	6.41	6.56	6.30	6.42	6.56
7.10	7.21	7.36	7.10	7.20	7.33

412 Sea Island South/Bridgeport Station

Bridgeport Station to Airport South (Acro Aerospace) and return to Bridgeport Station via Great Canadian Way, Bridgeport, Airport Connector Bridge, Cessna, off-ramp, Airport Station Rd., Cessna, Institutional access road, Cessna, Russ Baker Way, Inglis; then some trips via Cowley (South Terminal); then all trips via Inglis to Agar (Acro Aerospace).

Returns via Agar, Inglis; then some trips via Cowley (South Terminal); then all trips via Inglis to Russ Baker Way, Cessna, Institutional access road, Cessna, Airport Station Rd., Miller, Moray Bridge, Sea Island Way, Great Canadian Way to Bridgeport Station.

Bridgeport Station Bay 6	Cowley at Inglis (E) #56983	Agar at Inglis #56982	Cowley at Inglis (E) #56983	Bridgeport Station (E)	Bridgeport Station Bay 6	Cowley at Inglis (E) #56983	Agar at Inglis #56982	Cowley at Inglis (E) #56983	Bridgeport Station (E)
MONDAY TO FRIDAY					SATURDAY				
6.25	6.34	6.39	-	6.50	8.55	9.03	9.08	-	9.21
6.37	6.47	6.53	-	7.06	9.25	9.33	9.38	-	9.51
6.49	6.59	7.05	-	7.18	9.55	10.03	10.08	-	10.21
7.01	7.11	7.17	-	7.30	10.25	10.33	10.38	-	10.51
7.13	7.23	7.29	-	7.42	10.55	11.03	11.08	-	11.21
7.25	7.35	7.41	-	7.54	11.25	11.33	11.38	-	11.51
7.37	7.47	7.53	-	8.06	11.55	12.03	12.08	-	12.22
7.49	7.59	8.04	-	8.17	12.25	-	12.37	12.38	12.51
8.01	8.11	8.16	-	8.29	12.55	-	1.06	1.07	1.21
8.19	8.29	8.34	-	8.47	1.25	-	1.35	1.37	1.51
8.37	8.47	8.52	-	9.05	1.55	-	2.05	2.07	2.22
8.55	9.05	9.10	-	9.22	2.25	-	2.35	2.37	2.52
9.30	9.40	9.45	-	9.57	2.55	-	3.06	3.08	3.23
10.05	10.15	10.20	-	10.34	3.25	-	3.37	3.39	3.53
10.40	10.50	10.55	-	11.09	3.55	-	4.07	4.09	4.23
11.15	11.25	11.30	-	11.44	4.25	-	4.37	4.38	4.52
11.50	12.00	12.05	-	12.19	4.55	-	5.07	5.08	5.22
12.25	-	12.37	12.38	12.52	5.25	-	5.37	5.38	5.52
1.00	-	1.12	1.13	1.27	5.55	-	6.06	6.07	6.21
1.35	-	1.47	1.48	2.02	6.25	-	6.35	6.36	6.50
2.10	-	2.22	2.23	2.37	6.55	-	7.05	7.06	7.20
2.26	-	2.38	2.39	2.53					
2.40	-	2.54	2.55	3.09					
3.00	-	3.14	3.16	3.31					
3.20	-	3.34	3.36	3.51					
3.40	-	3.52	3.54	4.09					
4.00	-	4.12	4.14	4.29					
4.20	-	4.32	4.34	4.49					
4.40	-	4.52	4.54	5.09					
5.00	-	5.12	5.14	5.29					
5.20	-	5.32	5.34	5.49					
5.40	-	5.52	5.53	6.07					
6.02	-	6.14	6.15	6.29					
6.22	-	6.34	6.35	6.49					
6.42	-	6.53	6.54	7.08					
7.03	-	7.14	7.15	7.29					

414 Richmond Oval/ Richmond-Brighouse Station

Richmond-Brighouse Station to River at Hollybridge (Richmond Oval) and return to Richmond-Brighouse Station via No. 3 Rd, Granville, Minoru, Elmbridge, Hollybridge, River to Richmond Oval. Returns via River, Lynas, Westminster, Minoru, Granville, No. 3 Rd to Richmond-Brighouse Station.

Richmond-Brighouse Station Bay 1	Arrive River at Hollybridge (E)	River at Hollybridge #61344	Richmond-Brighouse Station (E)	Richmond-Brighouse Station Bay 1	Arrive River at Hollybridge (E)	River at Hollybridge #61344	Richmond-Brighouse Station (E)
MONDAY TO FRIDAY				SATURDAY			
9.10	9.21	9.32	9.45	9.10	9.21	9.32	9.45
9.45	9.56	10.07	10.20	9.45	9.56	10.07	10.20
10.20	10.31	10.40	10.55	10.20	10.31	10.42	10.55
10.55	11.06	11.15	11.30	10.55	11.06	11.15	11.30
11.30	11.41	11.50	12.05	11.30	11.41	11.52	12.08
12.05	12.16	12.25	12.40	12.08	12.19	12.27	12.43
12.40	12.53	1.00	1.15	12.43	12.54	12.59	1.15
1.15	1.28	1.35	1.50	1.15	1.26	1.34	1.50
1.50	2.03	2.10	2.25	1.50	2.01	2.09	2.25
2.25	2.36	2.45	3.01	2.25	2.36	2.47	3.03
3.01	3.12	3.20	3.36	3.03	3.14	3.22	3.37
3.36	3.47	3.55	4.12	3.37	3.48	3.57	4.10
4.12	4.23	4.30	4.47	4.10	4.21	4.32	4.45
4.47	4.58	5.05	5.21	4.45	4.56	5.07	5.20
5.21	5.32	5.42	5.58	5.20	5.31	5.42	5.55
5.58	6.09	6.17	6.30	5.55	6.06	6.17	6.30
6.30	6.41	6.52	7.05	6.30	6.41	6.52	7.05
7.05	7.16	7.27	7.40	7.05	7.15	7.27	7.40
7.40	7.51	8.02	8.15	7.40	7.50	8.02	8.15
8.15	8.26	8.37	8.50	8.15	8.25	8.30	8.43
8.50	9.01	9.01	9.14				



416 East Cambie 416 Richmond-Brighouse Station

From Richmond-Brighouse Station via No. 3 Rd, Lansdowne Rd, Garden City, Alderbridge, No. 4 Rd, Cambie, No. 5 Rd, McNeely, Jack Bell Dr, Jacombs, Cambie, No. 6 Rd, Wireless Way, Commerce Pkwy to International Place.

From Commerce Pkwy at International Place via Commerce Pkwy, No. 6 Rd, Cambie, Jacombs, Jack Bell Dr, McNeely, No. 5 Rd, Cambie, No. 4 Rd, Alderbridge, Garden City, Lansdowne Rd, No. 3 Rd to Richmond-Brighouse Station.

Richmond-Brighouse Station Bay 3	Cambie at Jacombs #56893	Commerce Pkwy. at International Pl (E)	Commerce Pkwy. at International Pl #59338	Jacombs at Cambie #59336	Richmond-Brighouse Station (E)
MONDAY TO FRIDAY			MONDAY TO FRIDAY		
6.03	6.17	6.23	6.30	6.36	6.51
6.33	6.47	6.53	7.00	7.06	7.23
7.05	7.19	7.25	7.30	7.36	7.53
7.38	7.58	8.04	8.04	8.10	8.30
8.08	8.28	8.34	8.34	8.40	9.00
8.44	9.04	9.10	9.10	9.16	9.36
9.14	9.34	9.40	9.40	9.45	10.05
3.03	3.25	3.31	3.31	3.37	3.57
3.40	4.02	4.08	4.08	4.14	4.34
4.15	4.36	4.42	4.42	4.48	5.08
4.50	5.11	5.17	5.17	5.23	5.45
5.25	5.46	5.52	5.52	5.58	6.18
6.00	6.21	6.27	6.27	6.33	6.53
6.35	6.54	7.00	7.00	7.06	7.23

418 Kingswood / 418 22nd Street Station

From 22nd Street Station via 7 Ave, 20 St, Marine Way, Queensborough Bridge, Queensborough Connector offramp, Howes, Boyd, Westminster Hwy, Nelson, Blundell; returning via Blundell, Nelson, Westminster Hwy, Boyd, Howes, Queensborough Connector onramp, Queensborough Bridge, 23 St, 7 Ave to 22nd Street Station.

22nd Street Station Bay 8	Boyd St at Gifford (E) #59552	Westminster at Boundary (E) #52366	Blundell Rd at 16100 Block (E)	Blundell Rd at 16100 Block	Westminster at Boundary (E) #59555	Boyd St at Gifford (E) #59556	22nd Street Station (E)
MONDAY TO FRIDAY							
5.38	5.44	5.45	6.02	-	-	6.02	6.09
6.09	6.15	6.16	6.33	6.02	6.16	6.16	6.21
6.24	6.30	6.31	6.48	-	-	6.26	6.33
6.39	6.46	6.47	7.05	6.33	6.49	6.50	6.56
6.54	7.01	7.02	7.20	6.48	7.04	7.05	7.11
7.10	7.17	7.18	7.35	7.05	7.22	7.22	7.30
7.26	7.33	7.34	7.52	7.20	7.37	7.37	7.45
7.39	7.46	7.47	8.05	7.36	7.53	7.54	8.00
7.55	8.02	8.03	8.21	7.52	8.09	8.10	8.17
8.09	8.16	8.17	8.35	8.07	8.24	8.25	8.31
8.28	8.35	8.36	8.54	8.21	8.38	8.39	8.47
8.52	8.57	8.58	9.18	8.35	8.52	8.53	9.01
9.10	9.17	9.18	9.36	8.54	9.11	9.12	9.20
9.30	9.37	9.37	9.55	9.16	9.34	9.35	9.39
-	-	2.32	2.47	9.36	9.54	9.55	10.01
-	-	2.52	3.07	9.55	10.13	10.14	10.20
-	-	3.12	3.27	2.47	3.08	3.09	3.16
3.23	3.30	3.31	3.49	3.07	3.30	3.32	3.39
3.44	3.51	3.52	4.10	3.27	3.50	3.52	3.59
4.04	4.11	4.11	4.29	3.49	4.12	4.14	4.21
4.26	4.33	4.34	4.53	4.10	4.34	4.35	4.43
4.48	4.55	4.56	5.15	4.29	4.52	4.54	5.01
5.06	5.13	5.13	5.31	4.53	5.15	5.16	5.23
5.23	5.30	5.30	5.48	5.15	5.35	5.36	5.43
5.44	5.51	5.51	6.09	5.31	5.51	5.52	5.58
6.03	6.10	6.10	6.28	5.48	6.06	6.07	6.15
6.25	6.31	6.31	6.47	6.09	6.27	6.28	6.34
6.39	6.47	-	-	6.28	6.45	6.46	6.53
6.46	6.52	6.52	7.08	6.47	7.04	7.04	7.10
7.01	7.07	-	-	7.08	7.25	7.25	7.31

Give your seat to someone who needs it.



Thanks for being considerate of others.

N10 Richmond-Brighouse Station

From Seymour at Georgia via Seymour, Pender, Howe, Granville, Marine, Arthur Laing Bridge, Russ Baker Way; then some trips via Miller, Cessna, Airport Station Rd., Miller, Templeton, North Service road, Connector 2, Grant McConachie Way to Vancouver Airport - Domestic Arrivals Level, Grant McConachie Way, S. Perimeter Rd., Miller; then all trips via Miller, Moray Channel Bridge, Sea Island Way; then some trips via Great Canadian Way, Bridgeport Station, Great Canadian Way, Bridgeport; then all trips via No. 3 Rd. to Richmond-Brighouse Station.

Seymour at Georgia #58065	Granville at 41 Ave #50863	Vancouver International Airport #60436	Bridgeport Station Bay 3	Richmond-Brighouse Station (E)
LATE NIGHTS MONDAY TO FRIDAY				
2.09	2.24	2.39	2.47	3.01
2.39	2.54	3.09	3.17	3.31
3.09	3.24	3.39	3.47	4.01
3.39	3.54	-	-	4.13
4.09	4.24	-	-	4.43
4.39	4.54	-	-	5.13

N10 Richmond-Brighthouse Station

From Seymour at Georgia to Richmond-Brighthouse Station
(Refer to Monday to Friday for routing)

Seymour at Georgia #58085	Granville at 41 Ave #50853	Vancouver International Airport #60436	Bridgeport Station Bay 3	Richmond-Brighthouse Station (E)
LATE NIGHTS SATURDAY - SUNDAY				
2.09	2.24	2.39	2.45*	3.01
2.39	2.54	3.09	3.15*	3.31
3.09	3.24	3.39	3.45*	4.01
3.39	3.54	-	-	4.14
4.09	4.24	-	-	4.44
4.39	4.54	-	-	5.14

*Trip leaves Bridgeport Station 3 minutes later on Sundays

N10 Downtown

From Richmond-Brighthouse Station to Seymour at Georgia.
(Refer to Monday to Friday for routing)

Richmond-Brighthouse Station Bay 1	Bridgeport Station Bay 4	Vancouver International Airport #60436	Granville at 71 Ave (E) #50757	Granville at 41 Ave #56125	Seymour at Georgia(E)
LATE NIGHTS SATURDAY					
1.16	1.26	1.36	1.45	1.51	2.04
1.46	1.56	2.06	2.15	2.21	2.34
2.16	2.26	2.36	2.45	2.51	3.04
3.24	-	-	3.37	3.43	3.56
3.57	-	-	4.10	4.16	4.29
4.26	-	-	4.39	4.45	4.58
5.11	-	-	5.24	5.30	5.43

N10 Downtown

From Richmond-Brighthouse Station via No. 3 Rd.; then some trips via Bridgeport, Great Canadian Way, Bridgeport Station, Great Canadian Way, Bridgeport; then all trips via Bridgeport, Airport Bridge, Cessna off-ramp, Airport Station Rd.; then some trips via Miller, Airport Station Rd., Cessna, Russ Baker, Miller, Templeton, North Service road, Connector 2, Grant McConachie Way to Vancouver Airport - Domestic Arrivals Level, Grant McConachie Way, S. Perimeter Rd., Miller; then all trips via Russ Baker Way, Arthur Laing Bridge, Marine, Granville, Seymour, to Georgia.

Richmond-Brighthouse Station Bay 1	Bridgeport Station Bay 4	Vancouver International Airport #60436	Granville at 71 Ave (E) #50757	Granville at 41 Ave #56125	Seymour at Georgia (E)
LATE NIGHTS MONDAY TO FRIDAY					
1.17	1.27	1.39	1.47	1.52	2.04
1.47	1.57	2.09	2.17	2.22	2.34
2.17	2.27	2.39	2.47	2.52	3.04
3.25	-	-	3.38	3.44	3.56
3.58	-	-	4.11	4.17	4.29
4.24	-	-	4.40	-	-
4.57	-	-	5.13	-	-

N10 Downtown

From Richmond-Brighthouse Station to Seymour at Georgia.
(Refer to Monday to Friday for routing)

Richmond-Brighthouse Station Bay 1	Bridgeport Station Bay 4	Vancouver International Airport #60436	Granville at 71 Ave (E) #50757	Granville at 41 Ave #56125	Seymour at Georgia (E)
LATE NIGHTS SUNDAY & HOLIDAYS					
1.16	1.26	1.37	1.46	1.52	2.04
1.46	1.56	2.07	2.16	2.22	2.34
2.16	2.26	2.37	2.46	2.52	3.04
3.22	-	-	3.37	3.43	3.56
3.57	-	-	4.10	4.16	4.29
4.24	-	-	4.40	-	-
4.57	-	-	5.13	-	-

900 Bike Bus to Bridgeport Station

From Tsawwassen Ferry Terminal via Hwy 17, Hwy 17A, Ladner Trunk, Harvest, Ladner Exchange, Harvest, Ladner Trunk, Hwy 17A, Hwy 99, Massey Exchange, Hwy 99, Bridgeport Rd, Great Canadian Way to Bridgeport Station.

Tsawwassen Ferry Bay 2			Ladner Exchange Bay 3			Bridgeport Station (E)		
FRIDAY			SATURDAY			SUNDAY & HOLIDAYS		
8:05	8:21	8:40	8:07	8:22	8:39	8:00	8:14	8:32
9:05	9:21	9:40	9:07	9:22	9:39	9:05	9:19	9:37
10:05	10:21	10:41	10:07	10:23	10:41	10:07	10:21	10:40
11:05	11:21	11:41	11:07	11:23	11:41	11:07	11:22	11:41
12:05	12:21	12:41	12:07	12:23	12:41	12:07	12:22	12:41
1:05	1:21	1:42	1:07	1:23	1:41	1:07	1:23	1:42
2:05	2:21	2:42	2:07	2:23	2:41	2:07	2:23	2:42
3:00	3:16	3:40	3:03	3:21	3:41	3:03	3:19	3:38
4:03	4:19	4:43	4:03	4:19	4:37	4:03	4:19	4:38
5:03	5:18	5:40	5:03	5:19	5:37	5:03	5:19	5:38
6:03	6:18	6:38	6:03	6:18	6:36	6:03	6:18	6:37
7:03	7:18	7:36	7:03	7:18	7:37	7:03	7:18	7:37
8:00	8:15	8:33	8:03	8:18	8:37	8:00	8:15	8:34

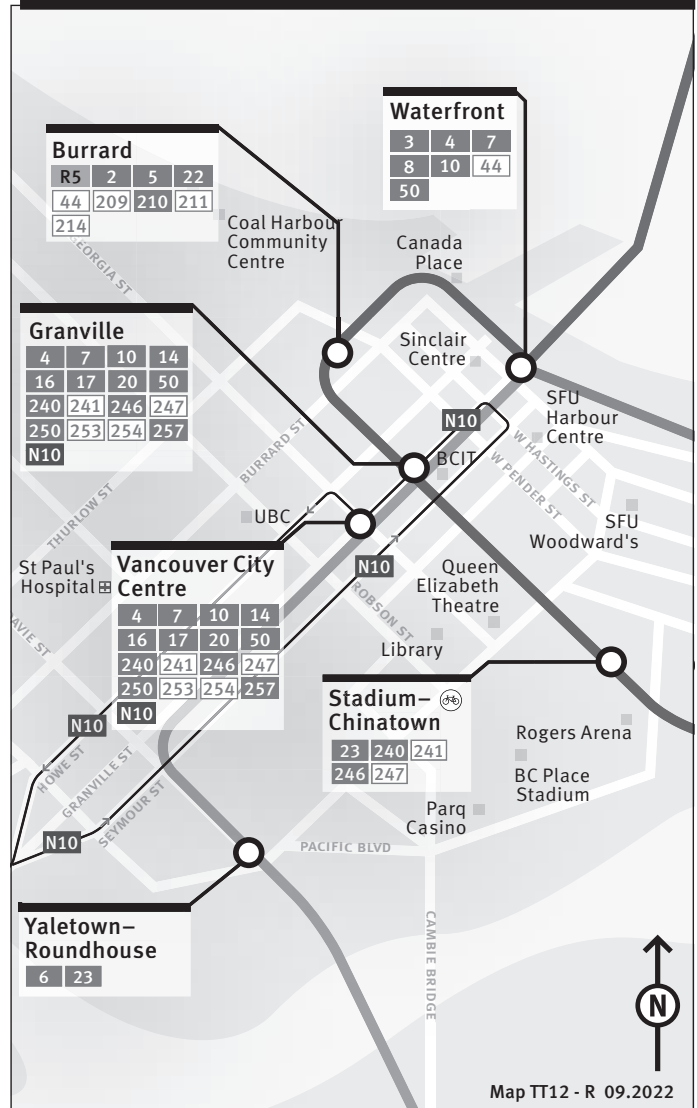
900 Bike Bus to Tsawwassen Ferry

From Bridgeport Station via Great Canadian Way, Sea Island Way, Hwy 99, Massey Exchange, Hwy 99, Hwy 17A, Ladner Trunk, Harvest, Ladner Exchange, Harvest, Ladner Trunk, Hwy 17A, Hwy 17 to Tsawwassen Ferry Terminal.

Bridgeport Station Bay 13			Ladner Exchange Bay 3			Tsawwassen Ferry Terminal (E)		
FRIDAY			SATURDAY			SUNDAY & HOLIDAYS		
8:00	8:19	8:33	8:00	8:19	8:33	8:00	8:20	8:35
9:00	9:21	9:36	9:00	9:20	9:34	9:00	9:20	9:35
10:00	10:21	10:36	10:00	10:20	10:35	10:00	10:20	10:35
11:00	11:21	11:36	11:00	11:20	11:35	11:00	11:20	11:35
12:00	12:20	12:35	12:00	12:20	12:35	12:00	12:20	12:35
1:00	1:20	1:35	1:00	1:20	1:35	1:00	1:20	1:35
2:00	2:21	2:38	2:00	2:20	2:36	2:00	2:20	2:35
3:00	3:21	3:38	3:00	3:20	3:37	3:00	3:20	3:35
4:00	4:22	4:37	4:05	4:25	4:40	4:00	4:20	4:35
5:00	5:22	5:37	5:05	5:25	5:40	5:00	5:20	5:35
6:00	6:22	6:37	6:05	6:25	6:40	6:00	6:20	6:37
7:00	7:20	7:34	7:05	7:25	7:39	7:00	7:21	7:36
8:00	8:20	8:34	8:05	8:25	8:39	8:00	8:21	8:36

Seasonal Friday, Saturday, Sunday and Holiday service operating From July 1 through September 5.

Downtown Vancouver Section of Routes



STOPPING PROCEDURES – 900

Stops for **pick-up and drop-off** at the following bus stops.

– To Bridgeport Station

Starting at Tsawwassen Ferry Terminal, Hwy 17 & Tsawwassen Dr, Hwy 17 & 52nd St, Ladner Exchange, Steveston Hwy & Hwy 99, Bridgeport Station.

– To Tsawwassen Ferry Terminal

Starting at Bridgeport Station, Steveston Hwy & Hwy 99, Ladner Exchange, Hwy 17 & 52nd St, Hwy 17 & Tsawwassen Dr, Tsawwassen Ferry Terminal.

SkyTrain station to station travel times

Expo Line (Waterfront - King George)

Waterfront
2 Burrard
3 1 Granville
5 3 2 Stadium - Chinatown
7 5 4 2 Main Street - Science World
10 8 7 5 3 Commercial - Broadway
13 11 10 8 6 3 Nanaimo
14 12 11 9 7 4 1 29th Avenue
16 14 13 11 9 6 3 2 Joyce - Collingwood
18 16 15 13 11 8 5 4 2 Patterson
20 18 17 15 13 10 7 6 4 2 Metrotown
21 19 18 16 14 11 8 7 5 3 1 Royal Oak
24 22 21 19 17 14 11 10 8 6 4 3 Edmonds
27 25 24 22 20 17 14 13 11 9 7 6 3 22nd Street
30 28 27 25 23 20 17 16 14 12 10 9 6 3 New Westminster
31 29 28 26 24 21 18 17 15 13 11 10 7 4 1 Columbia
34 32 31 29 27 24 21 20 18 16 14 13 10 7 4 3 Scott Road
37 35 34 32 30 27 24 23 21 19 17 16 13 10 7 6 3 Gateway
39 37 36 34 32 29 26 25 23 21 19 18 15 12 9 8 5 2 Surrey Central
40 38 37 35 33 30 27 26 24 22 20 19 16 13 10 9 6 3 1 King George

Expo Line (Waterfront - Production Way)

Waterfront
2 Burrard
3 1 Granville
5 3 2 Stadium - Chinatown
7 5 4 2 Main Street - Science World
10 8 7 5 3 Commercial - Broadway
13 11 10 8 6 3 Nanaimo
14 12 11 9 7 4 1 29th Avenue
16 14 13 11 9 6 3 2 Joyce - Collingwood
18 16 15 13 11 8 5 4 2 Patterson
20 18 17 15 13 10 7 6 4 2 Metrotown
21 19 18 16 14 11 8 7 5 3 1 Royal Oak
24 22 21 19 17 14 11 10 8 6 4 3 Edmonds
27 25 24 22 20 17 14 13 11 9 7 6 3 22nd Street
30 28 27 25 23 20 17 16 14 12 10 9 6 3 New Westminster
31 29 28 26 24 21 18 17 15 13 11 10 7 4 1 Columbia
34 32 31 29 27 24 21 20 18 16 14 13 10 7 4 3 Sapperton
36 34 33 31 29 26 23 22 20 18 16 15 12 9 6 5 2 Braid
39 37 36 34 32 29 26 25 23 21 19 18 15 12 9 8 5 3 Lougheed
41 39 38 36 34 31 28 27 25 23 21 20 17 14 11 10 7 5 2 Production Way

Millennium Line (VCC-Clark - Lafarge Lake-Douglas)

VCC - Clark
1 Commercial - Broadway
4 3 Renfrew
5 4 1 Rupert
7 6 3 2 Gilmore
9 8 5 4 2 Brentwood
11 10 7 6 4 2 Holdom
13 12 9 8 6 4 2 Sperling - Burnaby Lake
16 15 12 11 9 7 5 3 Lake City
18 17 14 13 11 9 7 5 2 Production Way-University
20 19 16 15 13 11 9 7 4 2 Lougheed Town Centre
23 22 19 18 16 14 12 10 7 5 3 Burquitlam
28 27 24 23 21 19 17 15 12 10 8 5 Moody Centre
30 29 26 25 23 21 19 17 14 12 10 7 2 Inlet Centre
33 32 29 28 26 24 22 20 17 15 13 10 5 3 Coquitlam Central
35 34 31 30 28 26 24 22 19 17 15 12 7 5 2 Lincoln
36 35 32 31 29 27 25 23 20 18 16 13 8 6 3 1 Lafarge Lake - Douglas

Canada Line (Waterfront - Richmond-Brighouse - YVR-Airport)

Trains alternate from Bridgeport Station to Richmond-Brighouse or YVR-Airport

Waterfront
2 Vancouver City Centre
4 2 Yaletown-Roundhouse
6 4 2 Olympic Village
7 5 3 1 Broadway - City Hall
9 7 5 3 2 King Edward
12 10 8 6 5 3 Oakridge-41st Ave
14 12 10 8 7 5 2 Langara-49th Ave
17 15 13 11 10 8 5 3 Marine Drive
19 17 15 13 12 10 7 5 2 Bridgeport
21 19 17 15 14 12 9 7 4 2 Aberdeen
23 21 19 17 16 14 11 9 6 4 2 Lansdowne
25 23 21 19 18 16 13 11 8 6 4 2 Richmond - Brighouse
22 20 18 16 15 13 10 8 5 3 5* 7* 9* Templeton
24 22 20 18 17 15 12 10 7 5 7* 9* 11* 2 Sea Island Centre
26 24 22 20 19 17 14 12 9 7 9* 11* 13* 4 2 YVR-Airport

*Indicates that you must transfer between trains at Bridgeport Station; additional wait time will apply.

Canada Line customers - An add-fare of \$5.00 applies to ALL customers who are leaving FROM YVR-Airport, Sea Island Centre, and Templeton Stations; going TO Bridgeport Station or beyond.

Children aged 12 and under, accompanied by an adult; and customers using pre-paid fares, such as Monthly Passes, DayPasses, U-Passes and BC Government Passes, are exempt from paying the add-fare. Canada Line travel among the three Sea Island stations (YVR-Airport, Sea Island Centre, and Templeton Stations) remains free. The add-fare was approved in principle in 2004 as one of the ways to help pay for the construction of Canada Line.