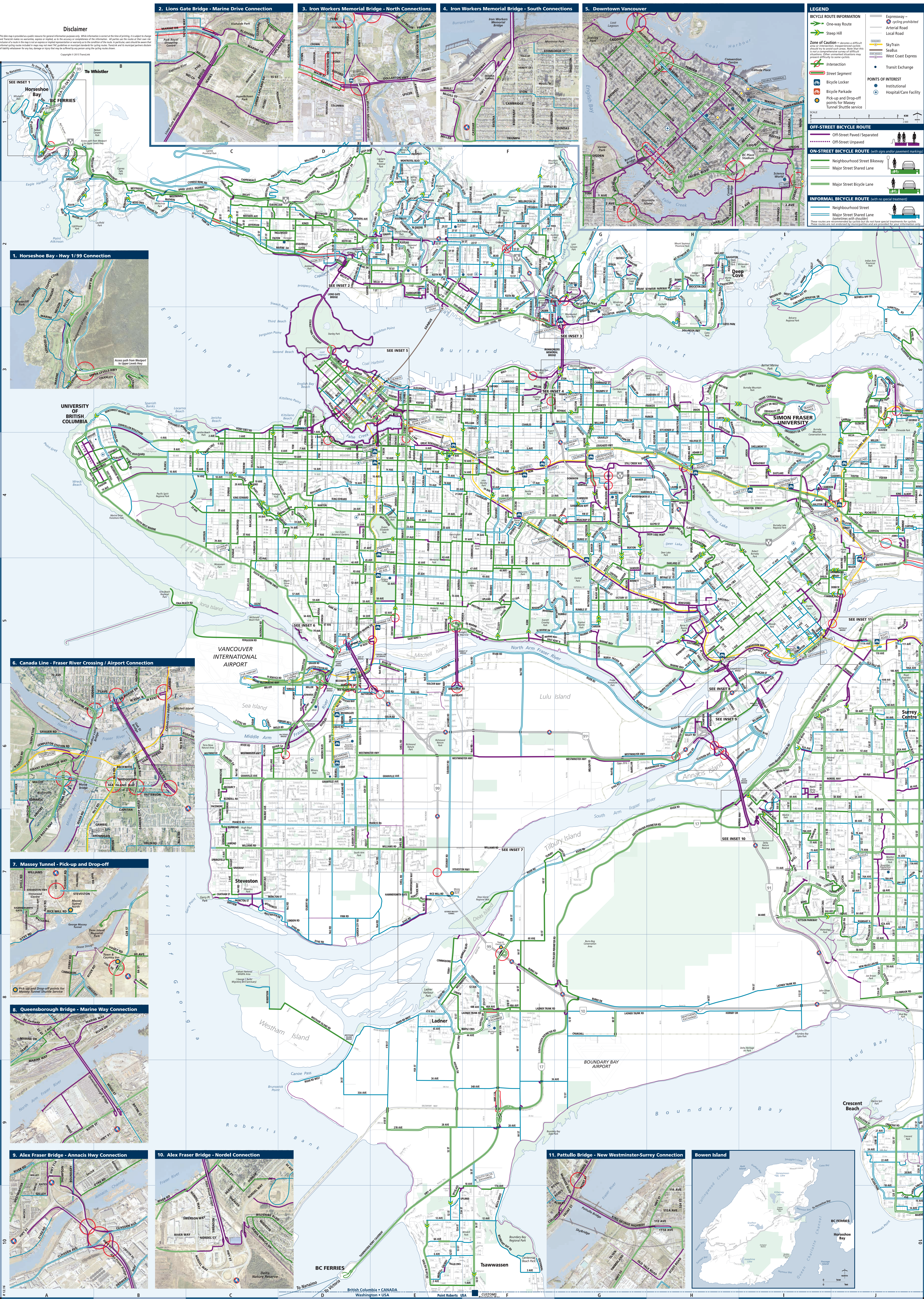
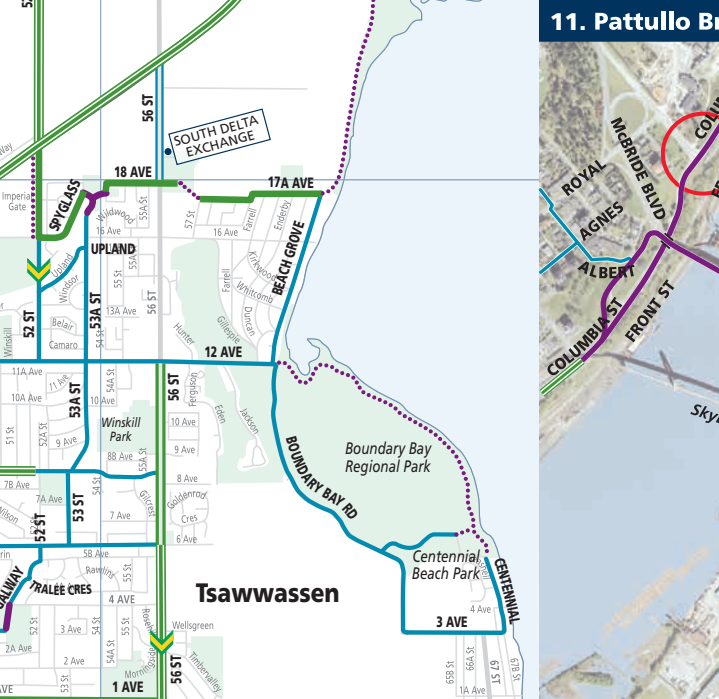
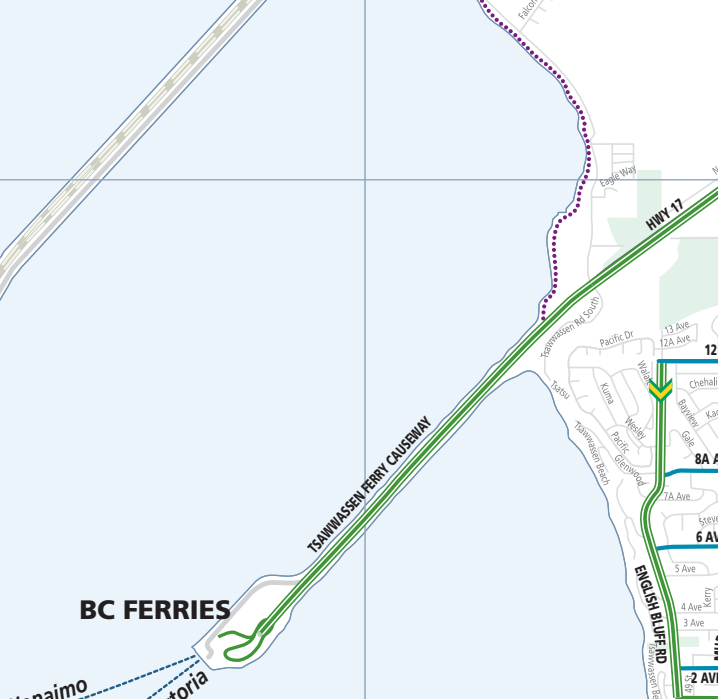
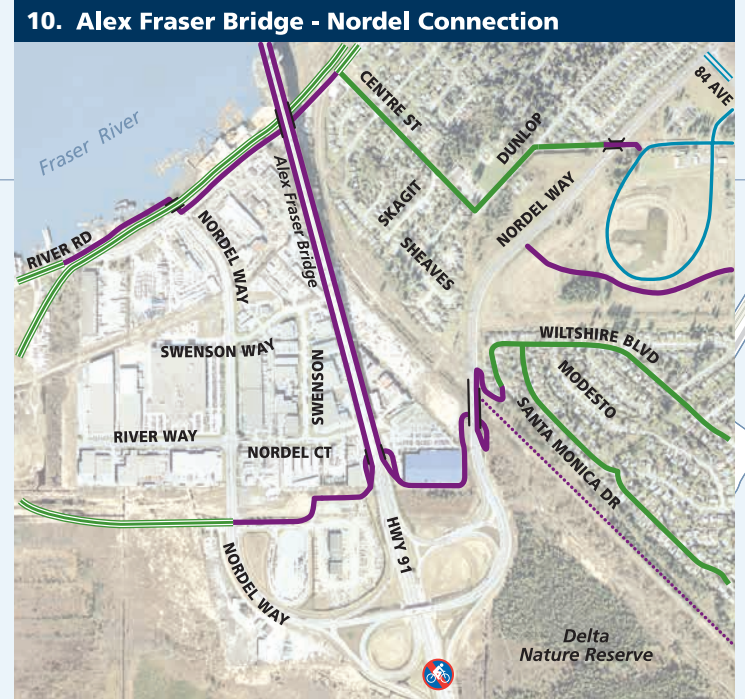
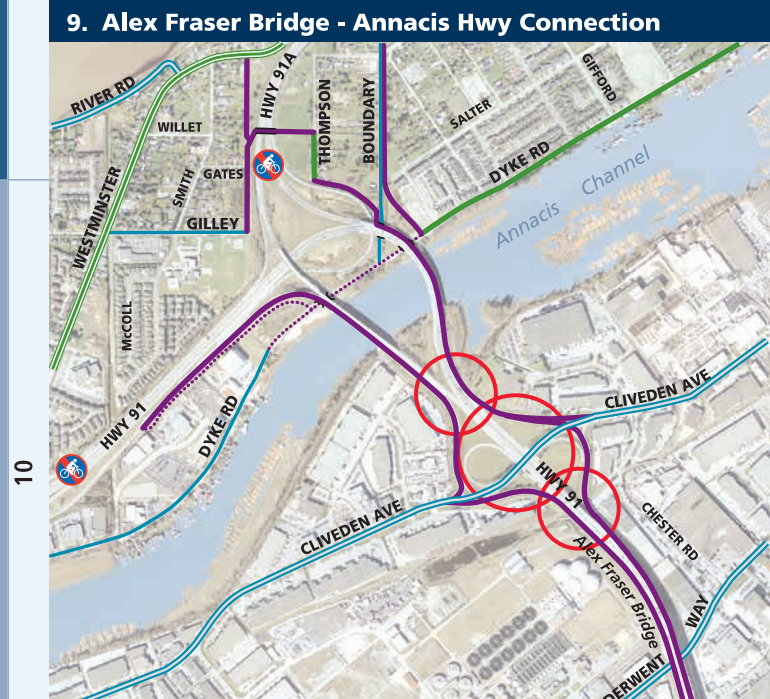
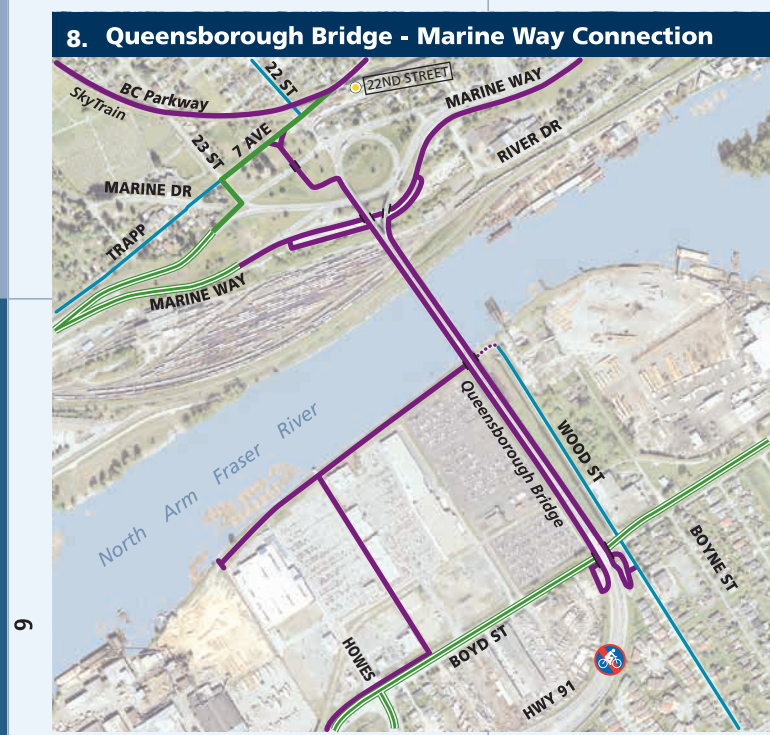
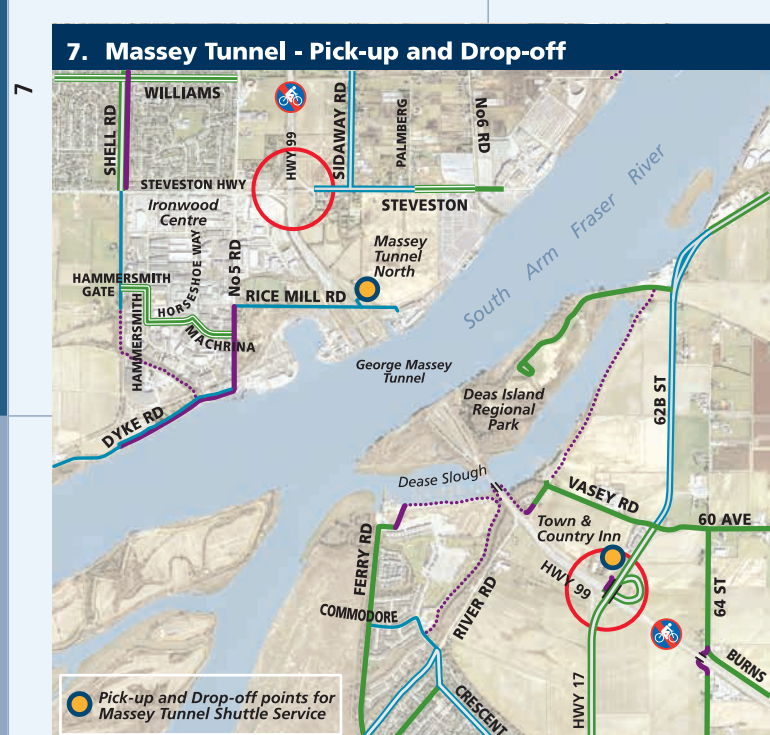
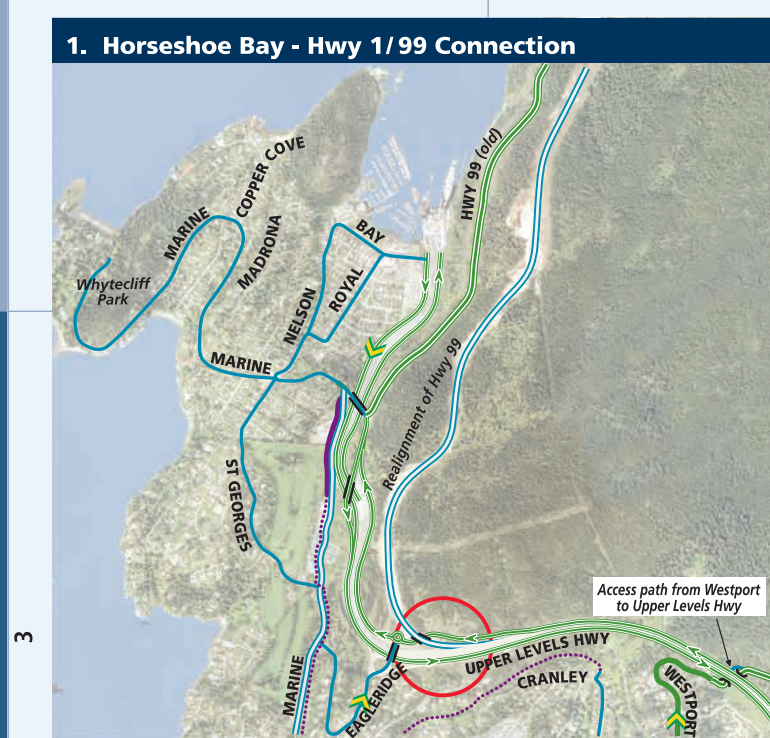
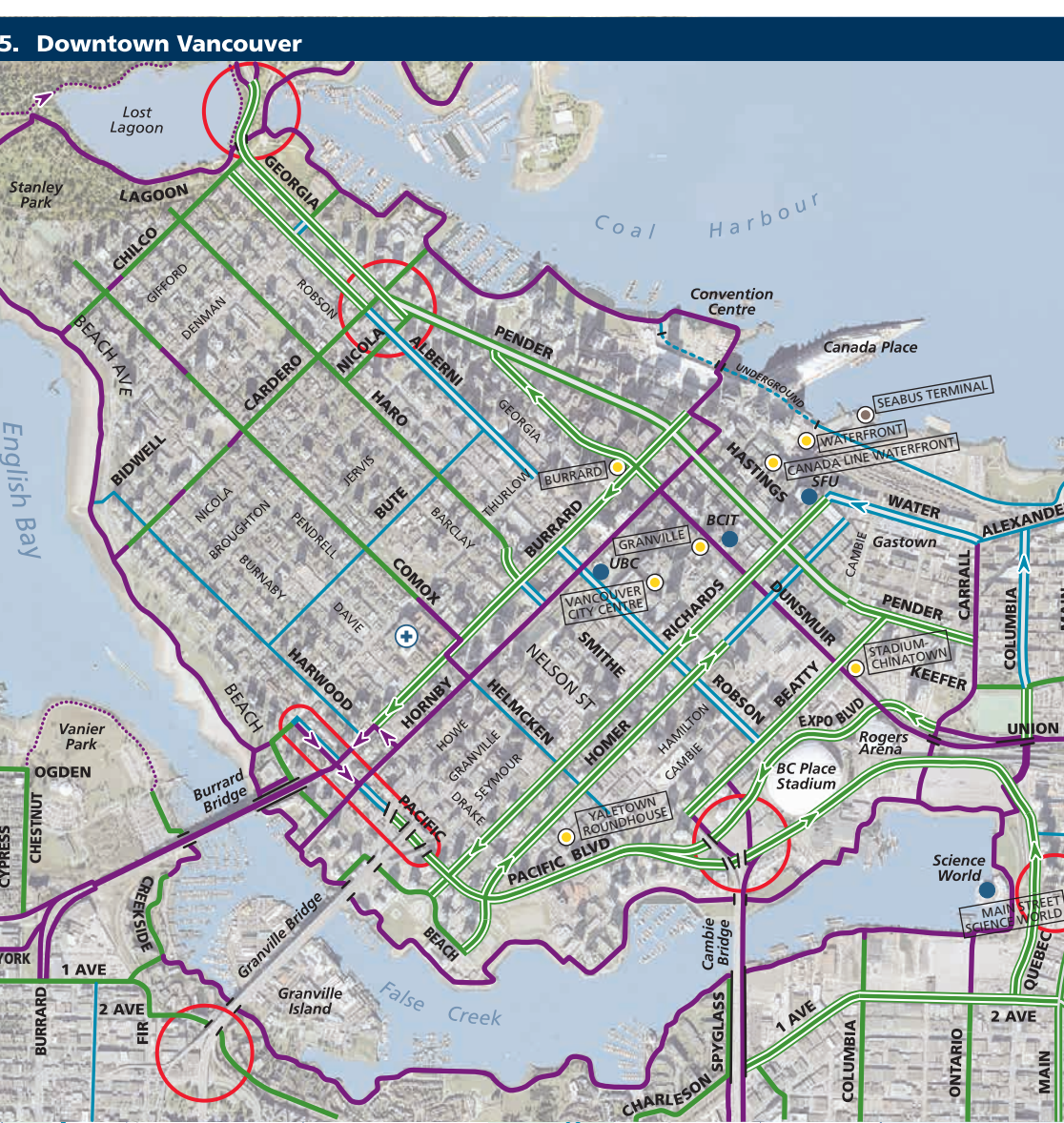
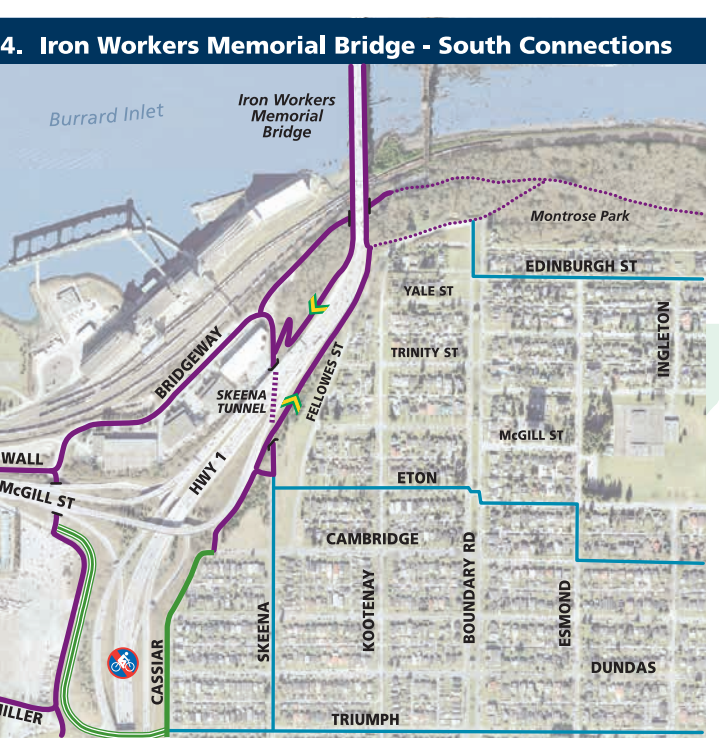
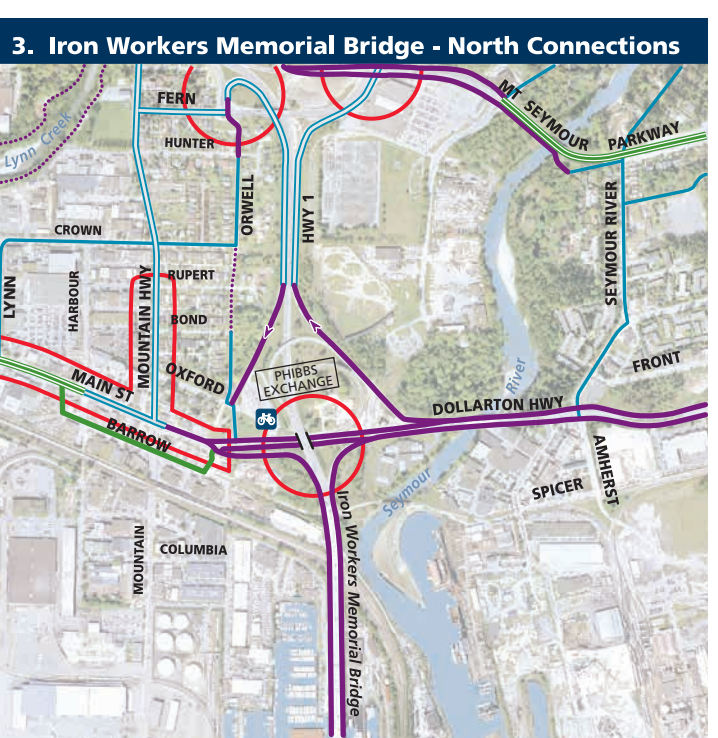
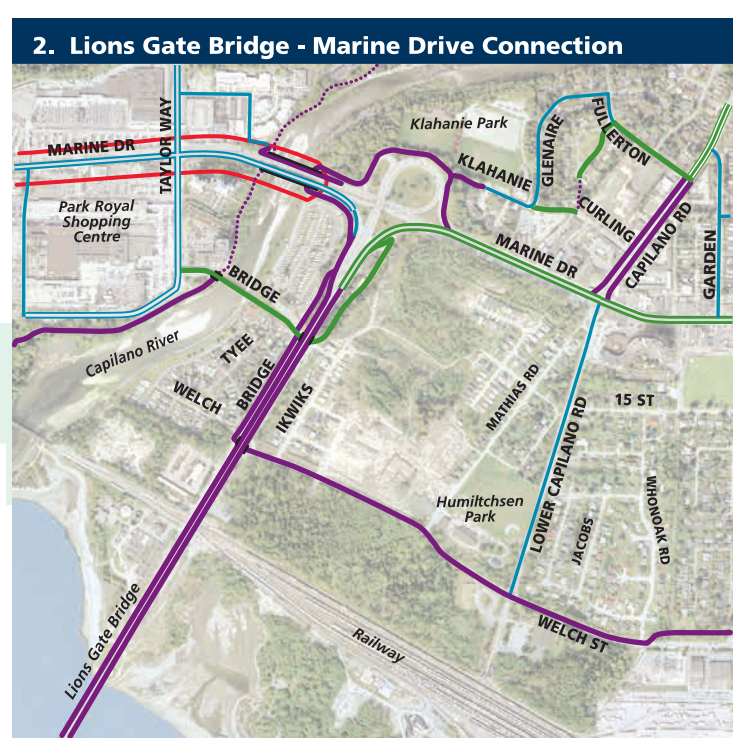


T Metro Vancouver Cycling Map - West



Disclaimer
 This map is provided as a public resource for general information purposes only. While information is current at the time of printing, it is subject to change and should be used as a reference only. Metro Vancouver does not assume any liability for any errors or omissions. All routes are subject to change without notice. Metro Vancouver does not assume any liability for any damage or injury that may result from the use of this map. For more information, please contact Metro Vancouver at 604-273-8888 or metrovan.org.



LEGEND

BICYCLE ROUTE INFORMATION

- One-way Route
- Steep Hill

Zone of Caution - areas of difficult riding conditions, temporary closures, or other safety concerns. This zone is not a comprehensive survey of difficult conditions. Other geographic information may be available on the website.

OFF-STREET BICYCLE ROUTE

- Off-Street Paved / Separated
- Off-Street Unpaved

ON-STREET BICYCLE ROUTE (with signs and pavement markings)

- Neighbourhood Street Bikeway
- Major Street Shared Lane
- Major Street Bicycle Lane

INFORMAL BICYCLE ROUTE (with no special treatment)

- Neighbourhood Street

POINTS OF INTEREST

- Bicycle Locker
- Bicycle Parkade
- Pick-up and Drop-off points for Massey Tunnel Shuttle service
- Expressway - cycling prohibited
- Arterial Road
- Local Road
- SkyTrain
- Seabus
- West Coast Express
- Transit Exchange
- Institutional
- Hospital/Care Facility

SCALE
 0 1 2 3 4 5 6 7 8 9 10 11 12 13 14 15 16 17 18 19 20 21 22 23 24 25 26 27 28 29 30 31 32 33 34 35 36 37 38 39 40 41 42 43 44 45 46 47 48 49 50 51 52 53 54 55 56 57 58 59 60 61 62 63 64 65 66 67 68 69 70 71 72 73 74 75 76 77 78 79 80 81 82 83 84 85 86 87 88 89 90 91 92 93 94 95 96 97 98 99 100