

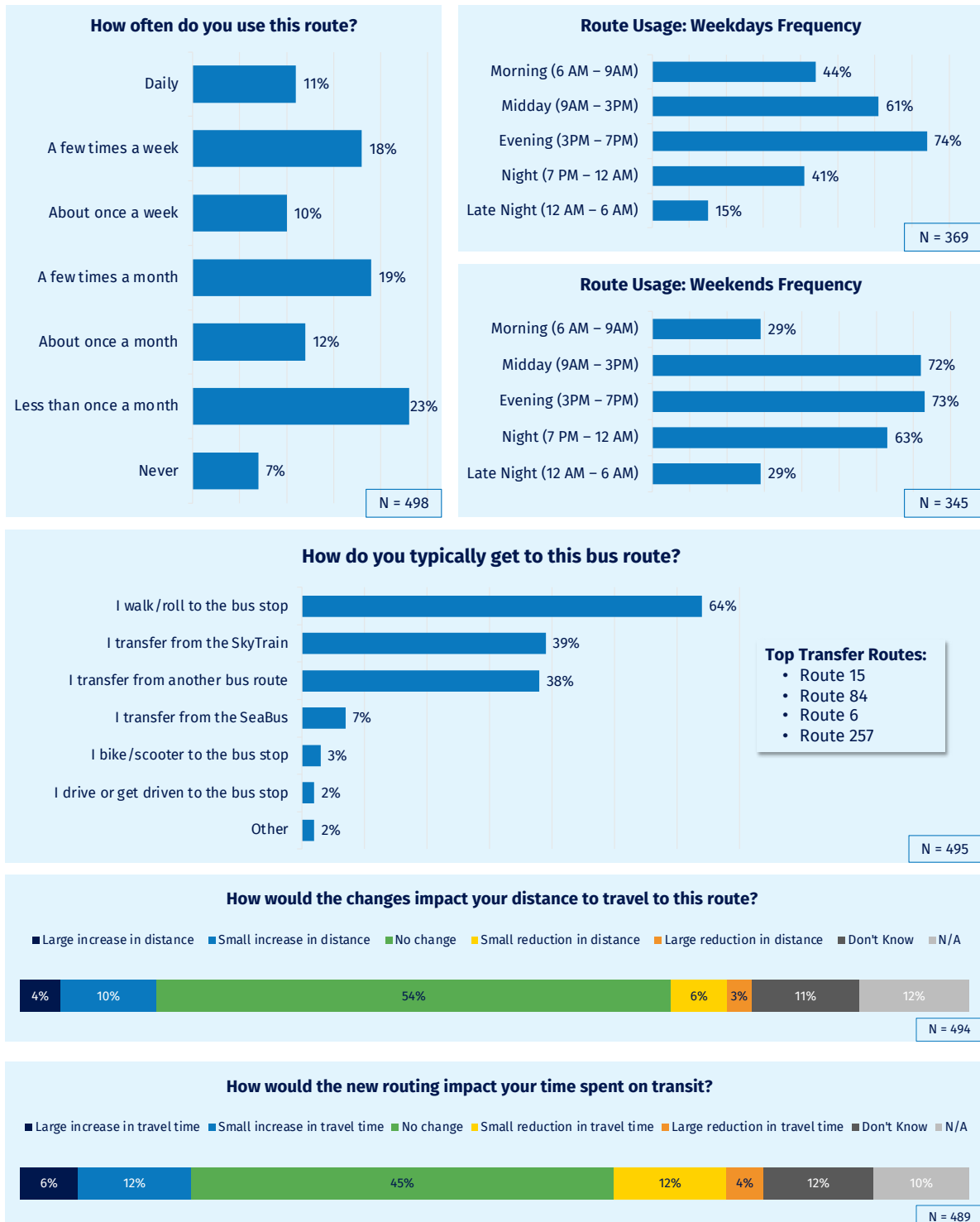
Burrard Peninsula Area Transport Plan Engagement Summary Report Phase 2

Appendix A – Survey Responses

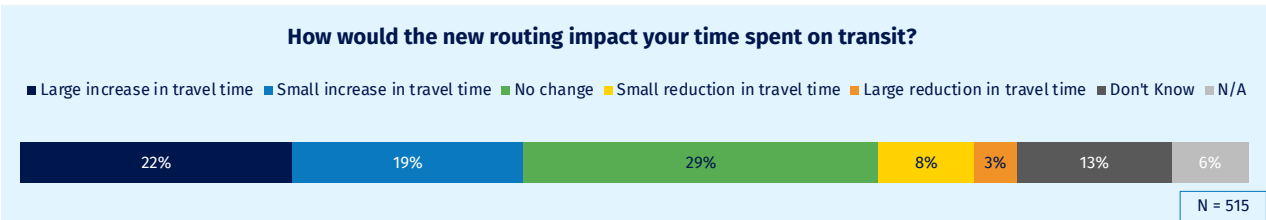
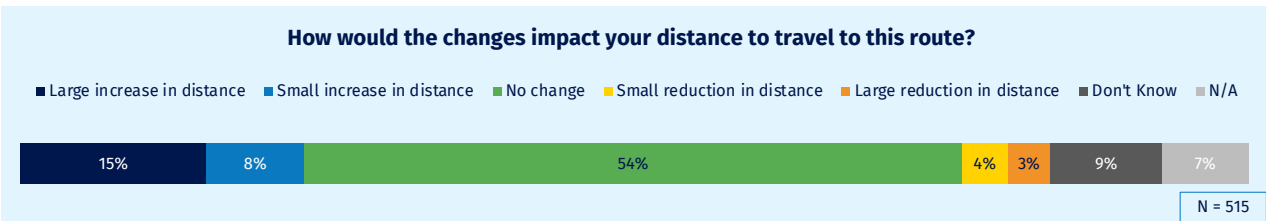
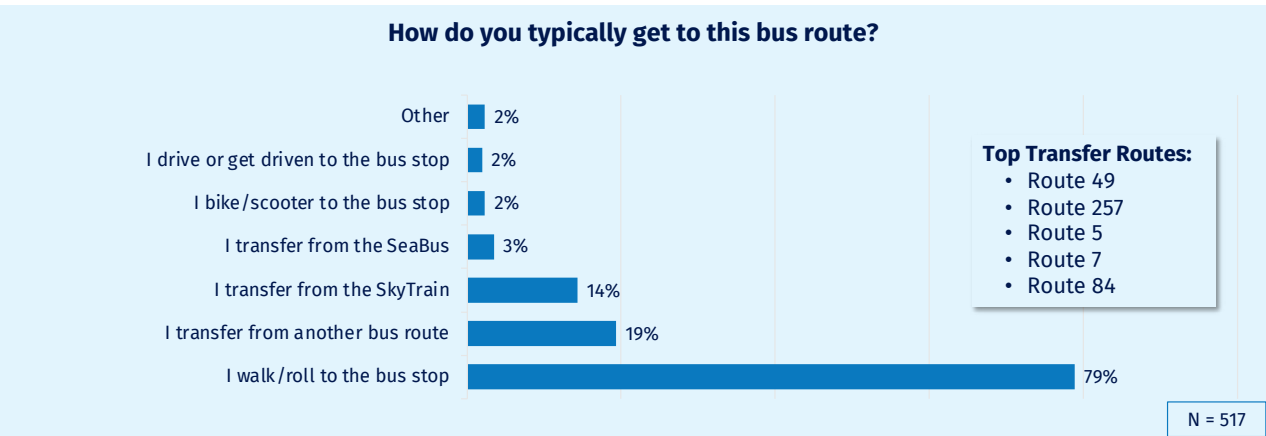
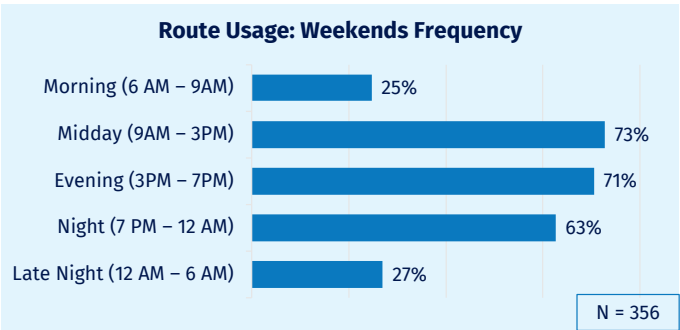
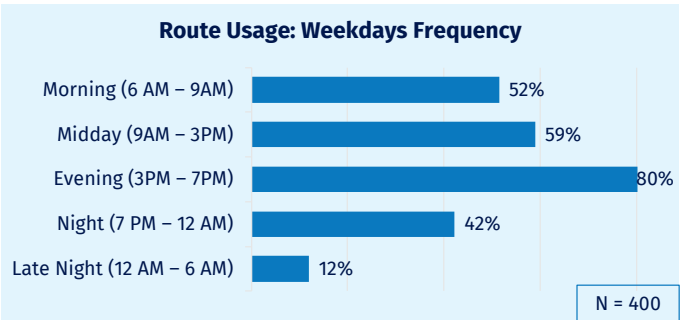
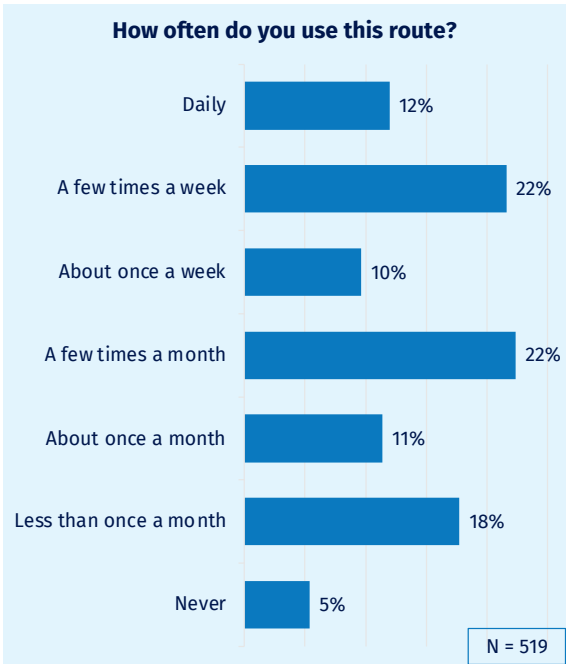


Proposed Changes to Existing Routes

Route 3

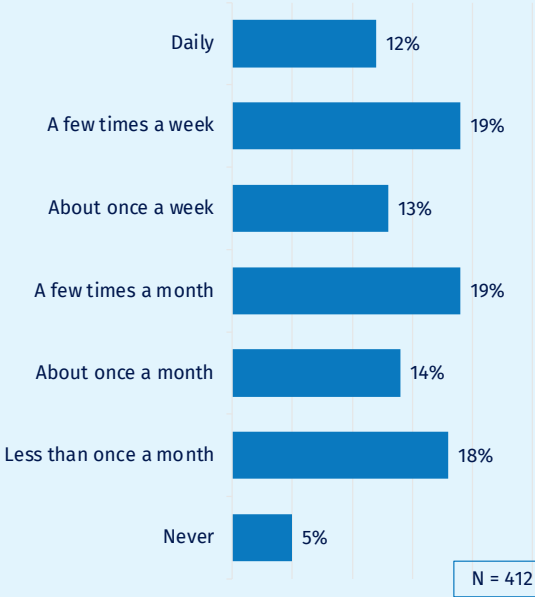


Route 4

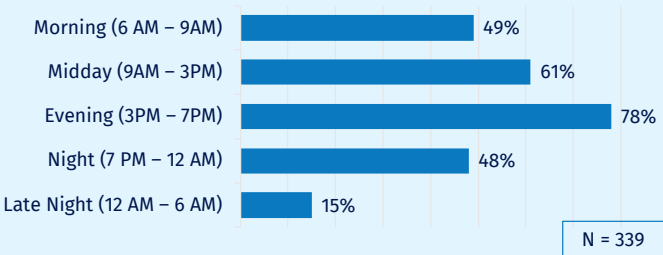


Route 7

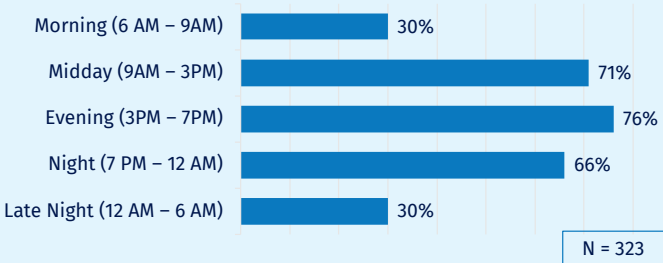
How often do you use this route?



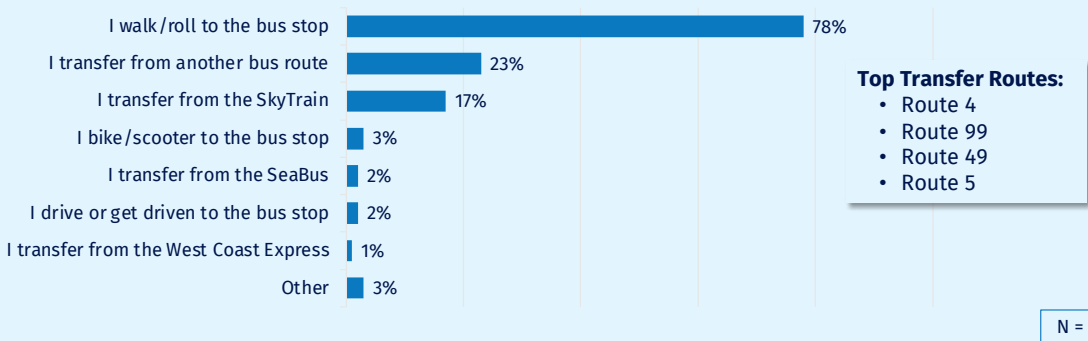
Route Usage: Weekdays Frequency



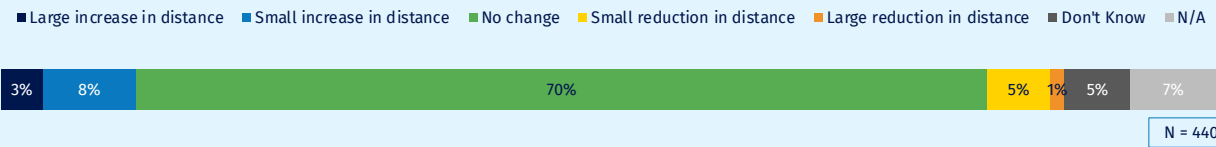
Route Usage: Weekends Frequency



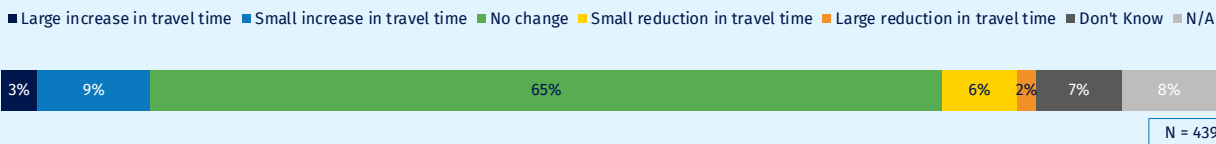
How do you typically get to this bus route?



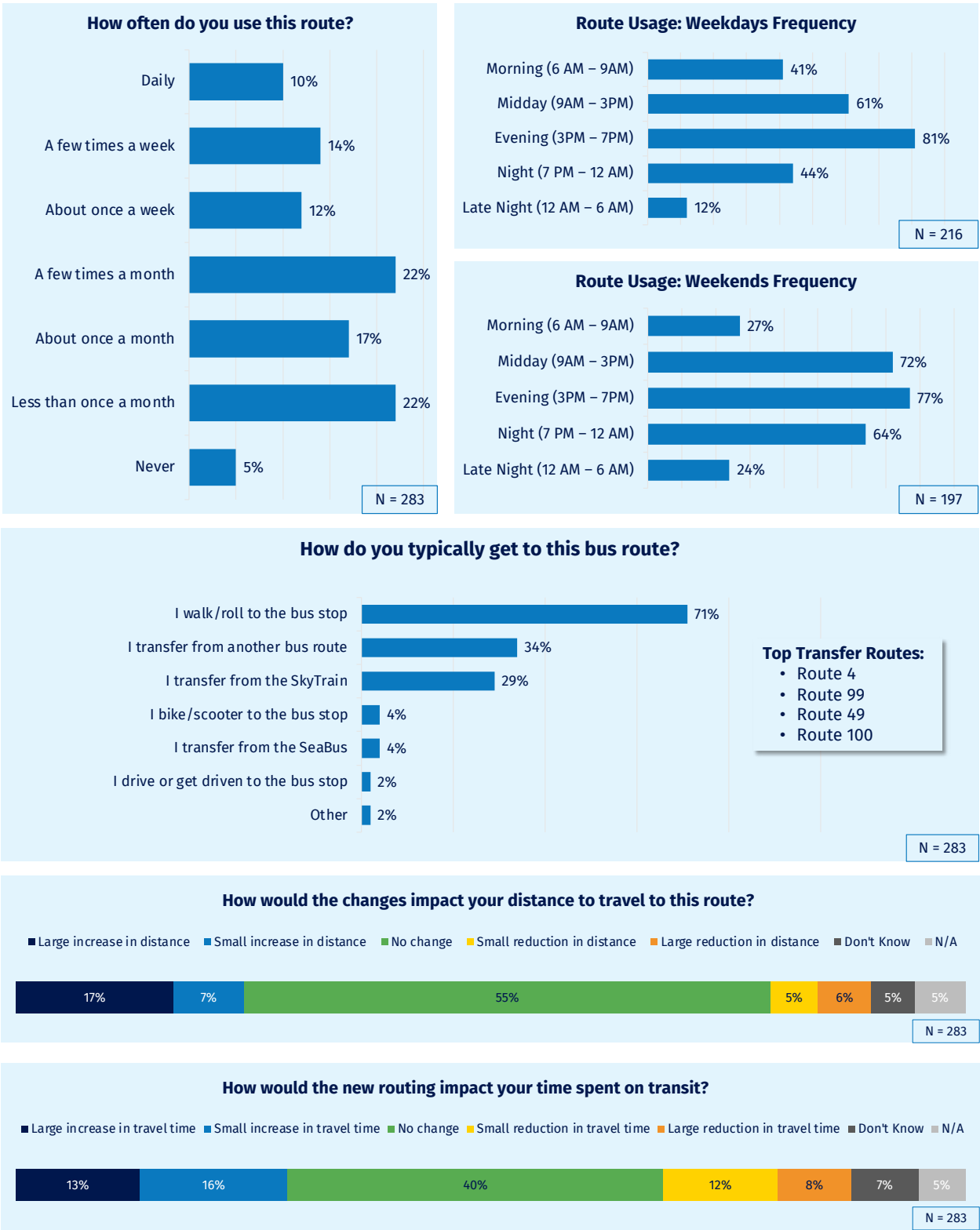
How would the changes impact your distance to travel to this route?



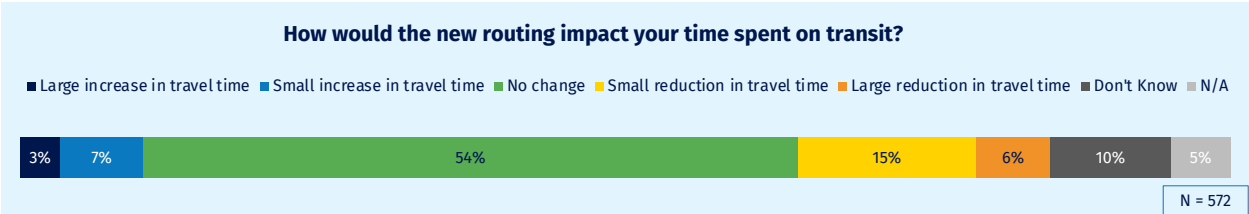
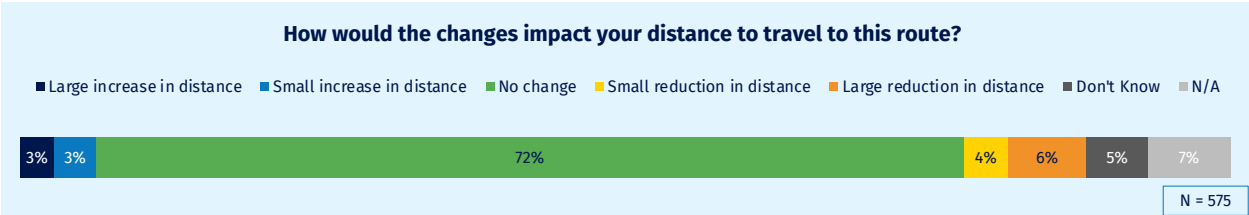
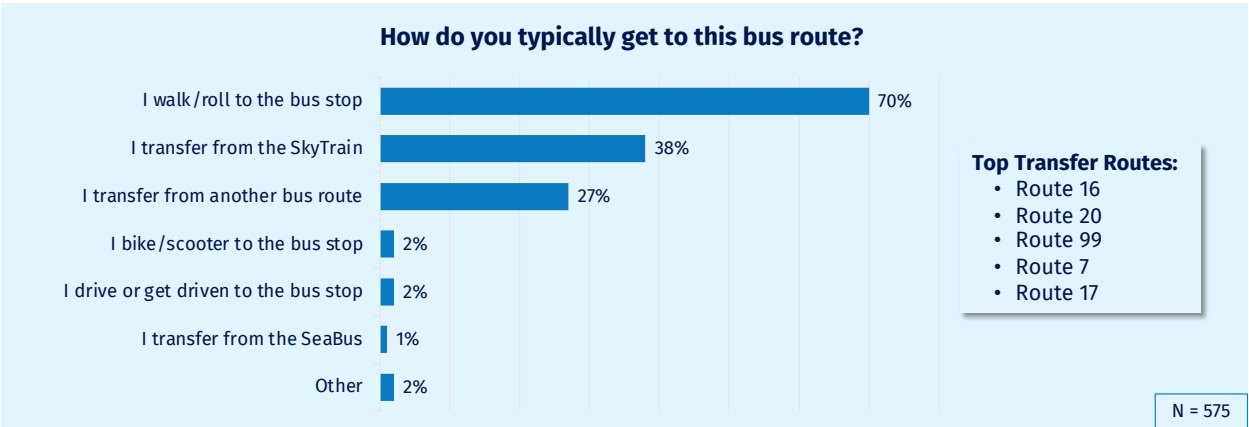
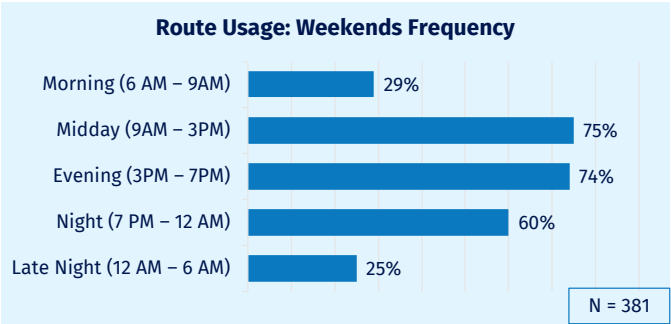
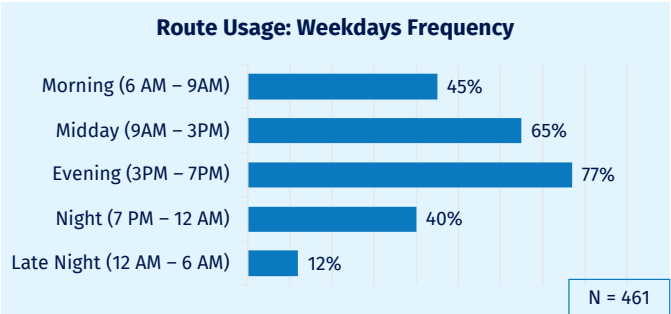
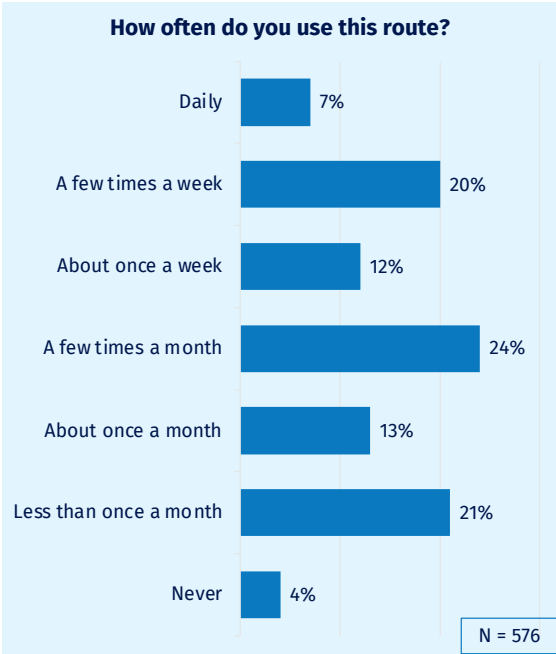
How would the new routing impact your time spent on transit?



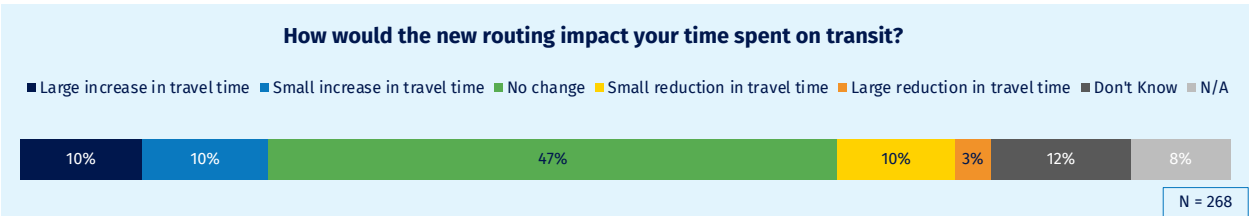
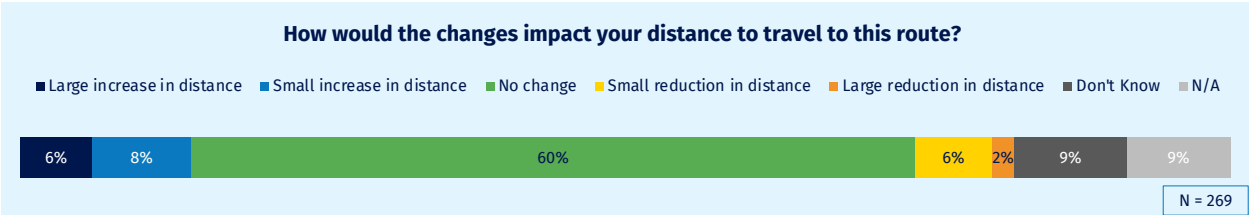
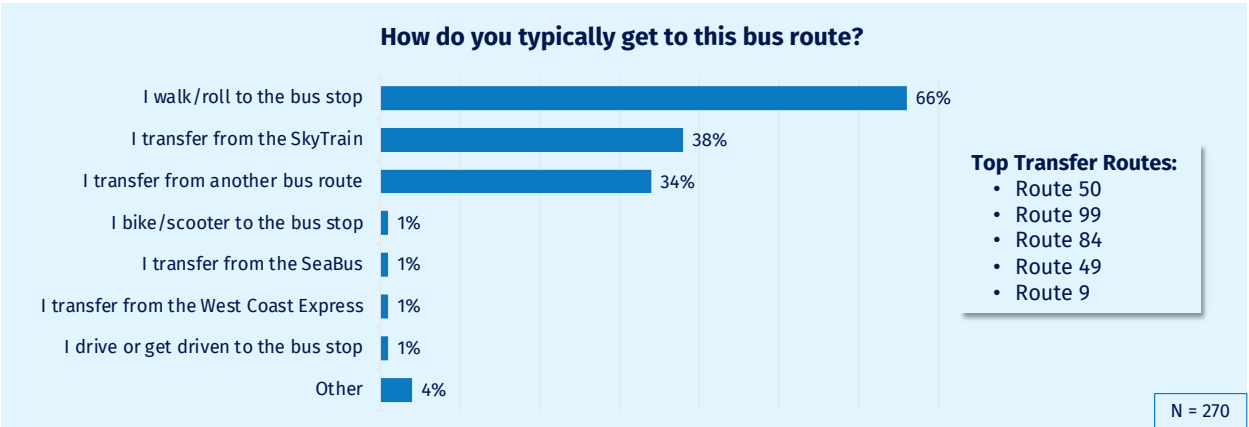
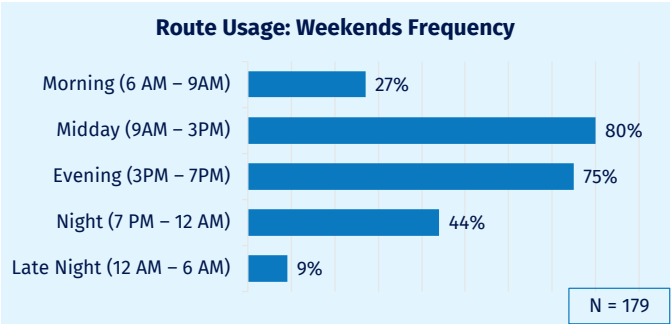
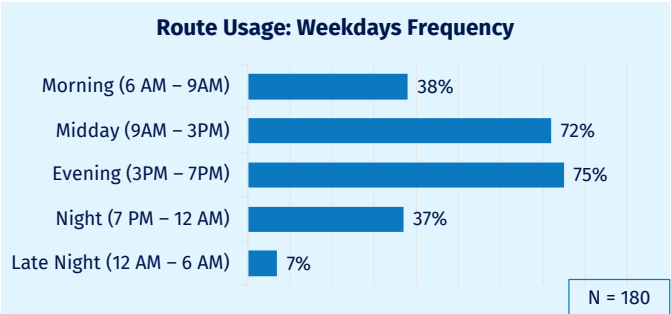
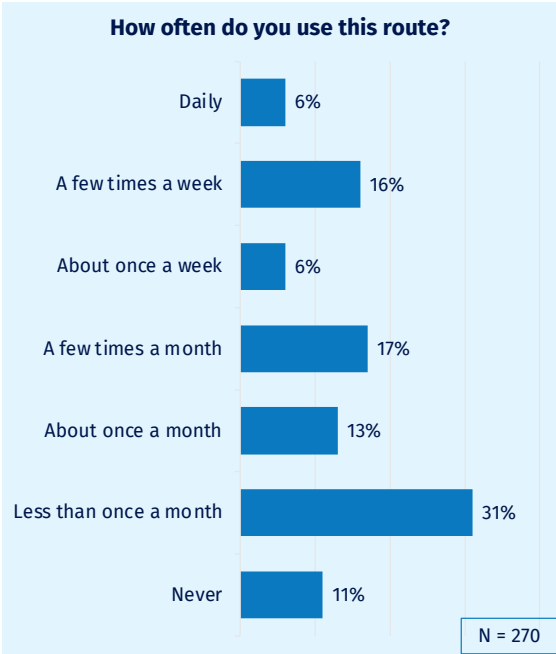
Route 8



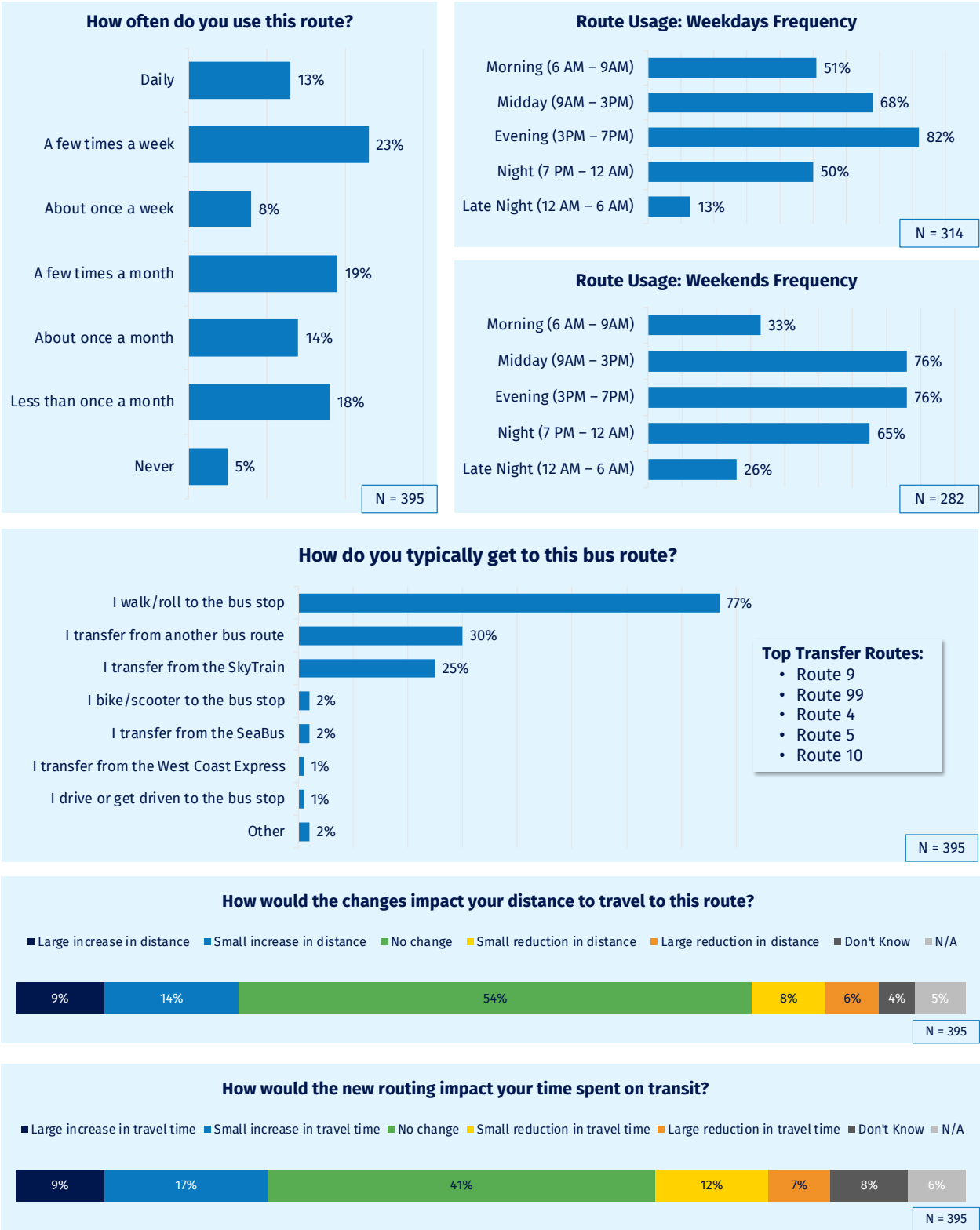
Route 9



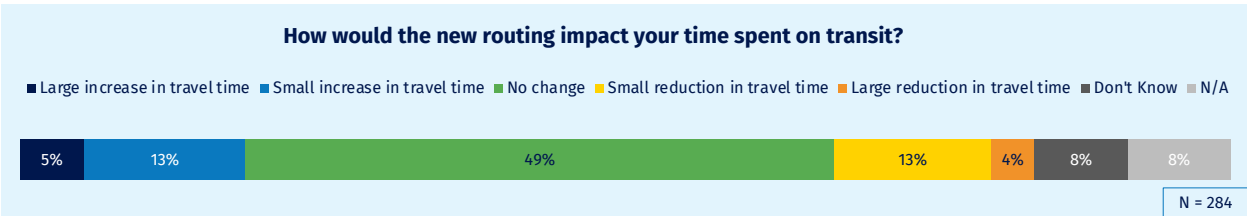
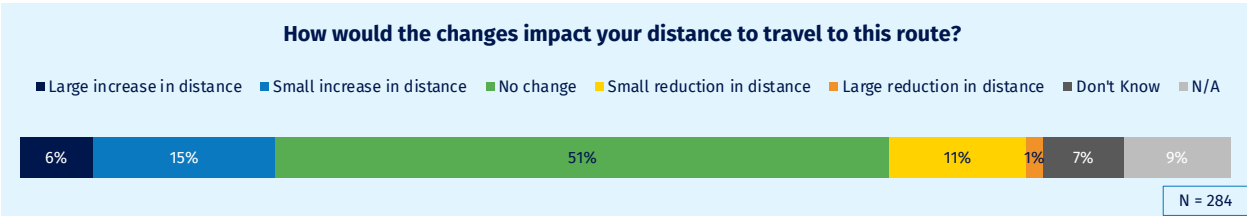
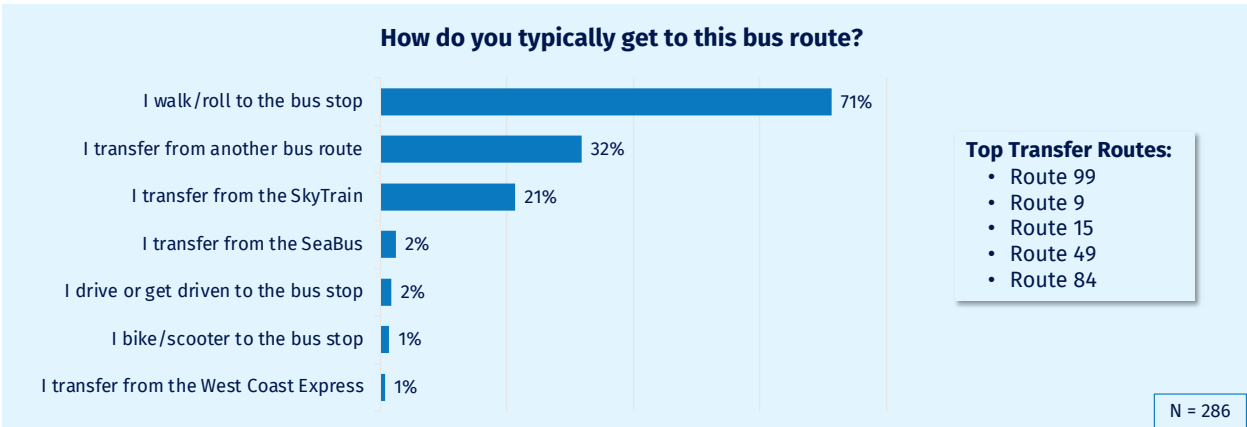
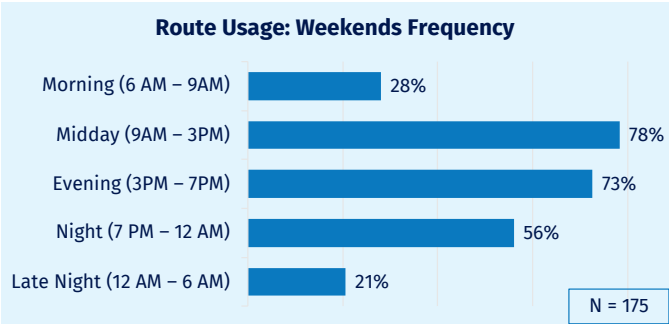
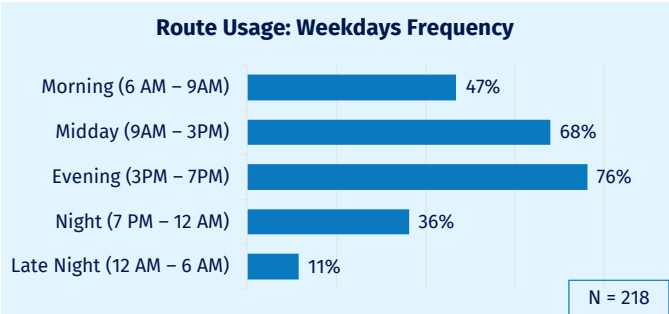
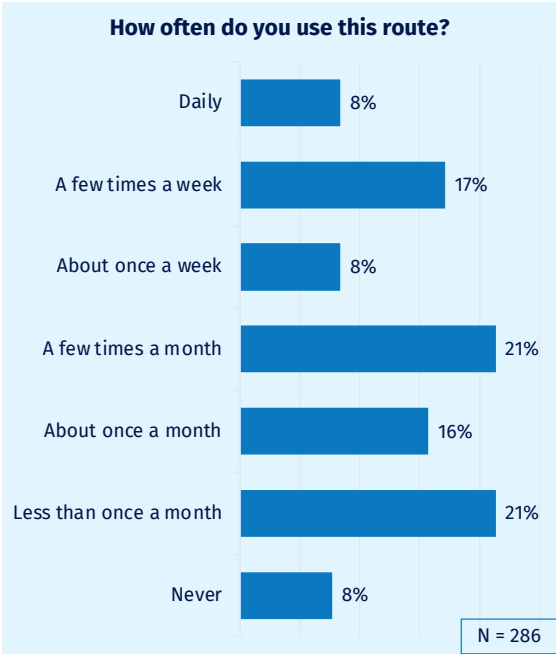
Route 15



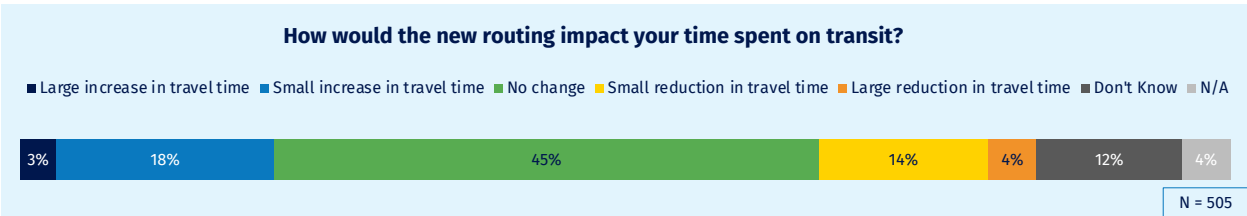
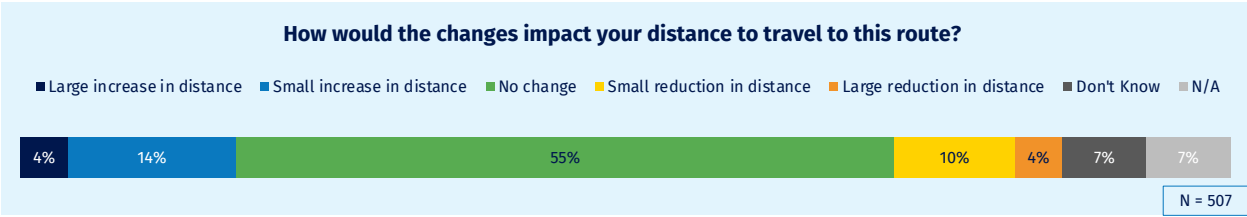
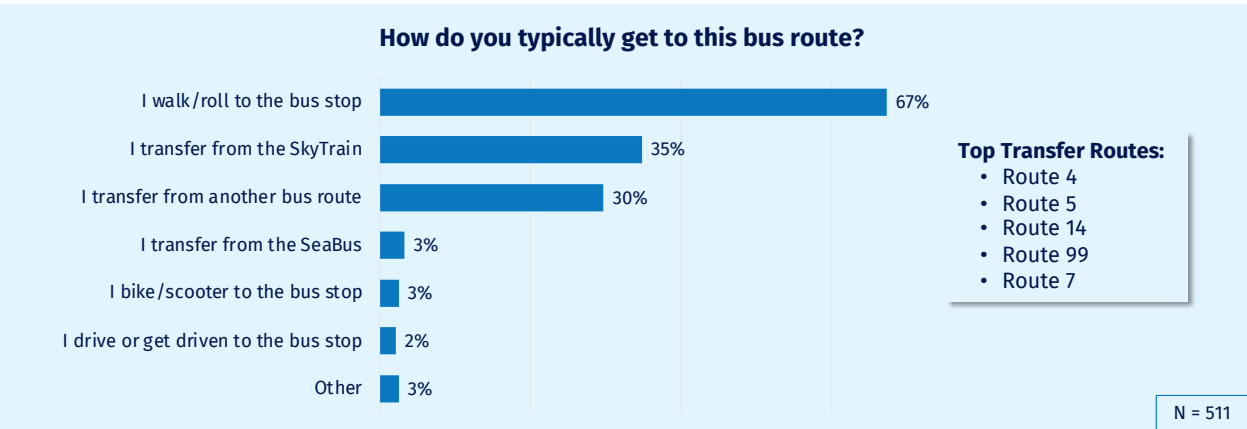
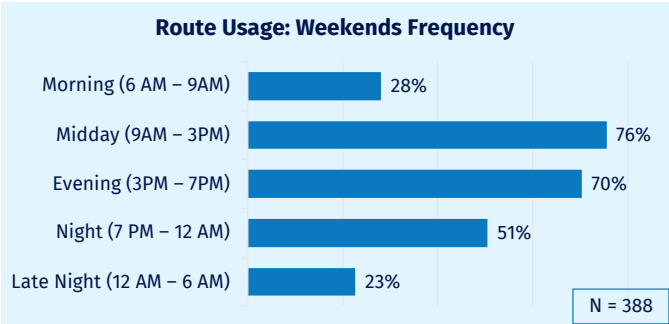
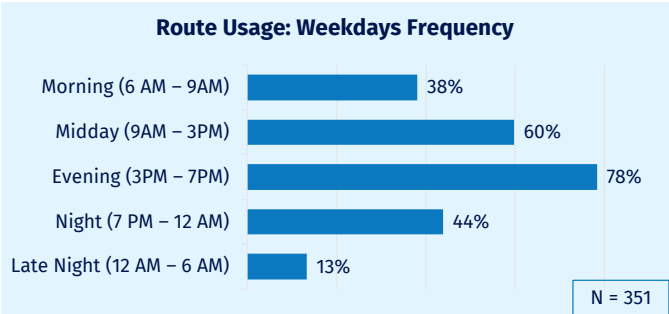
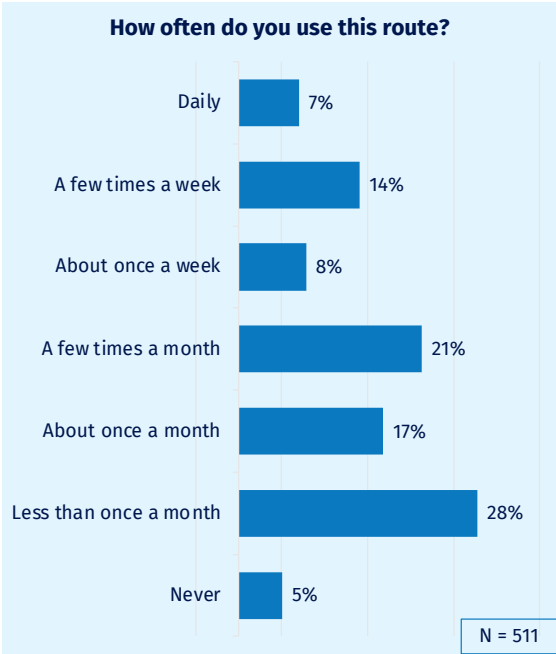
Route 16



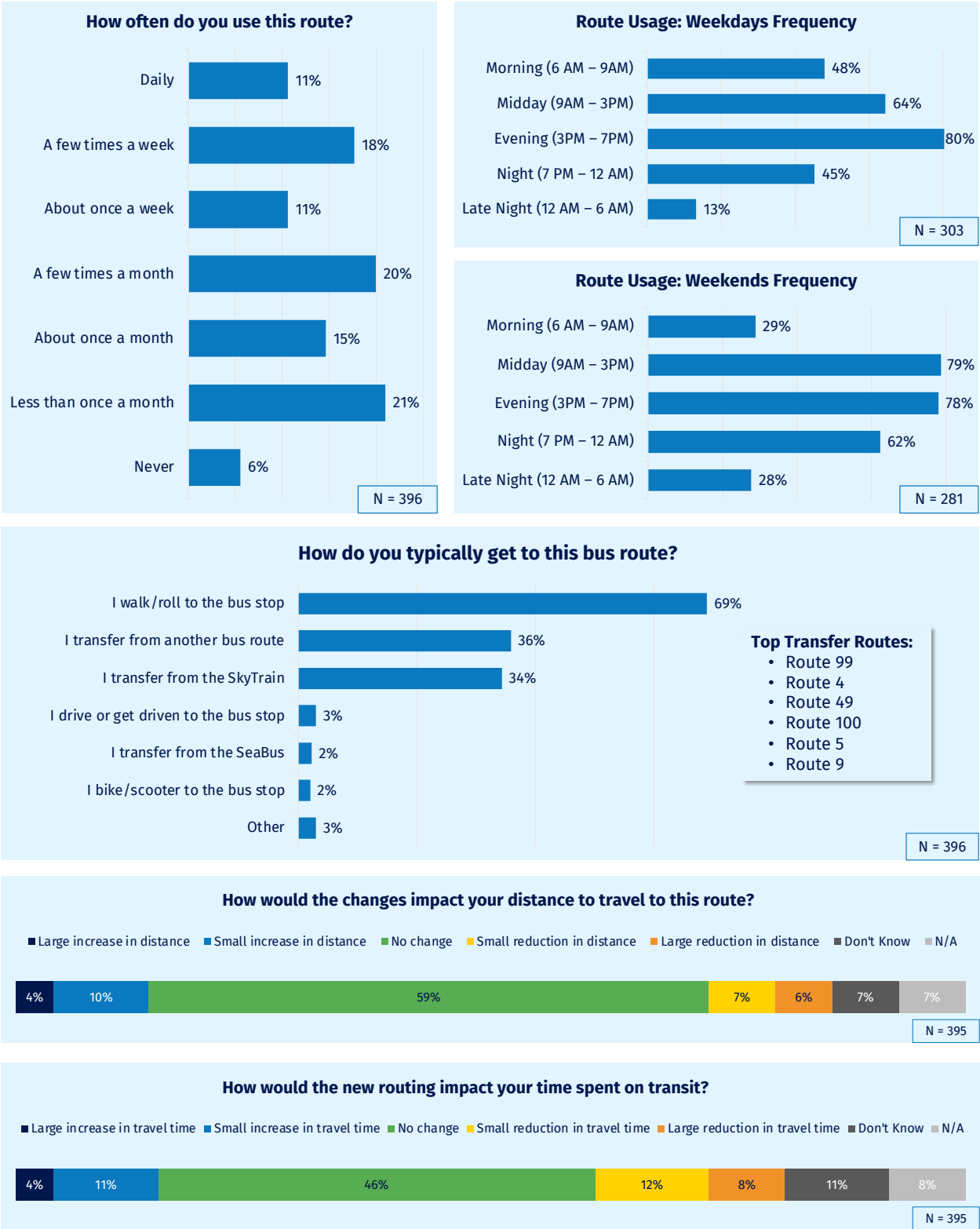
Route 17



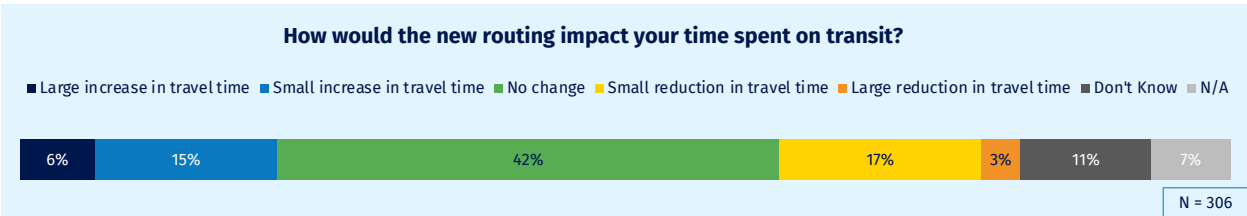
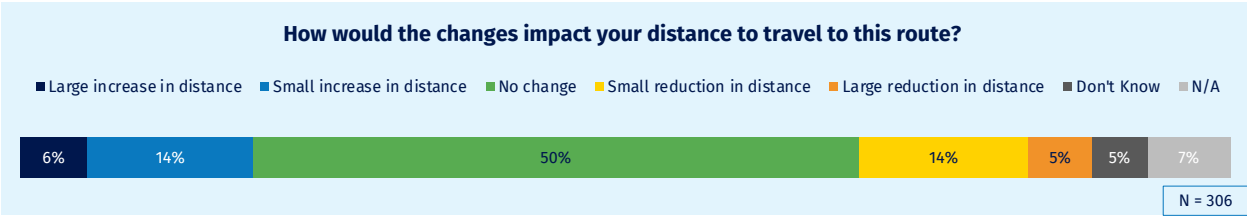
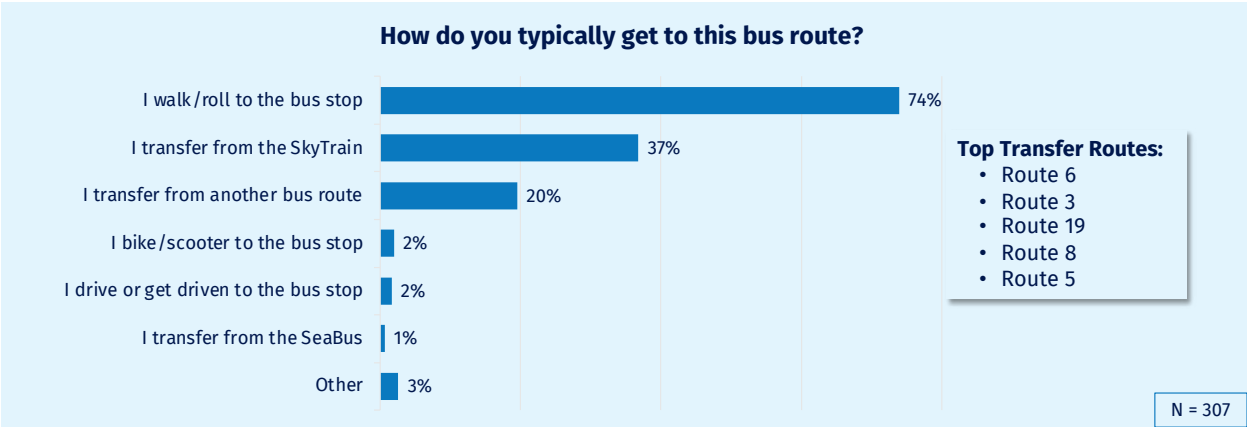
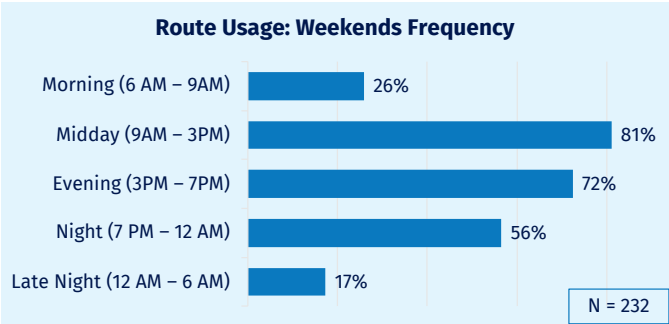
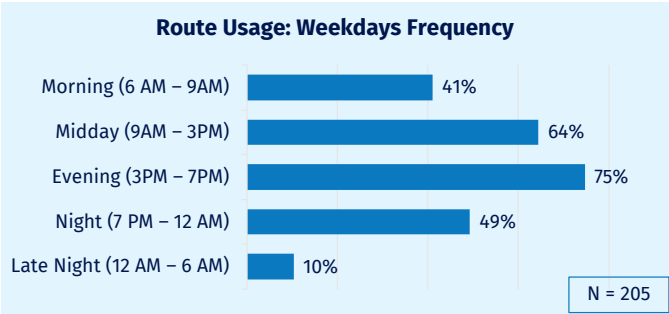
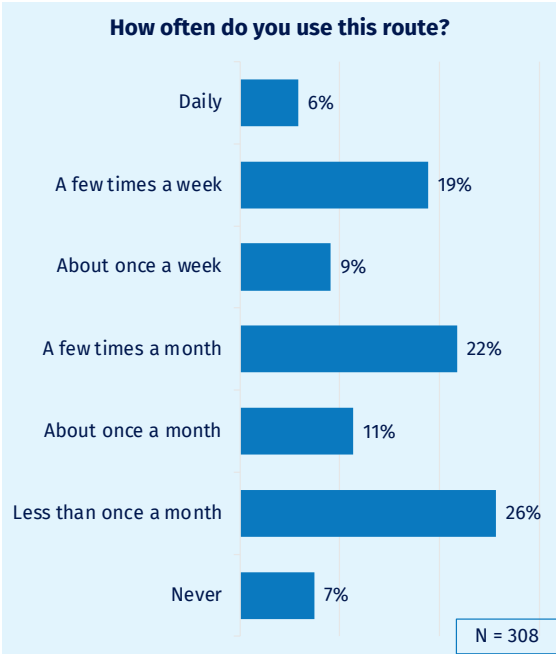
Route 19



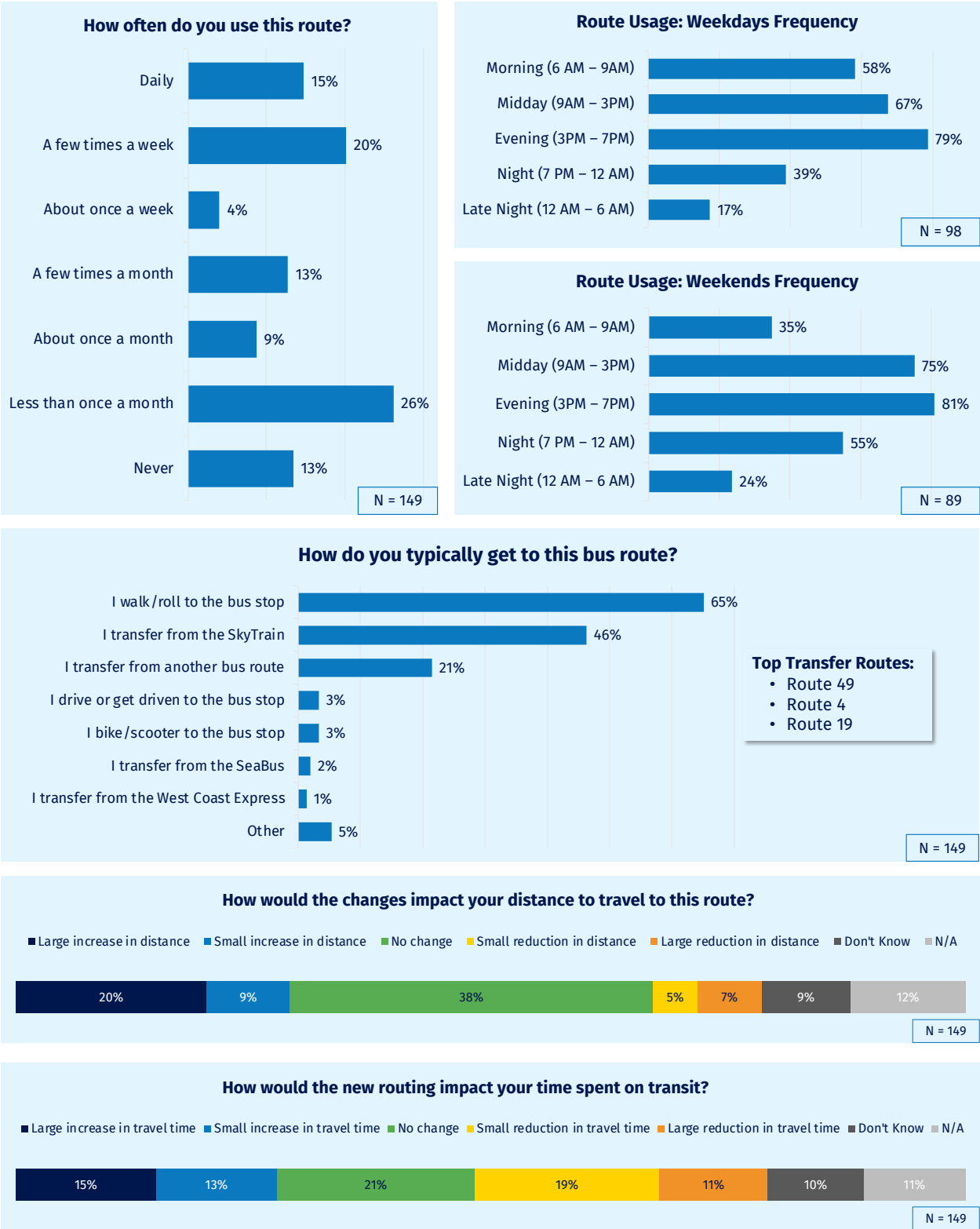
Route 20



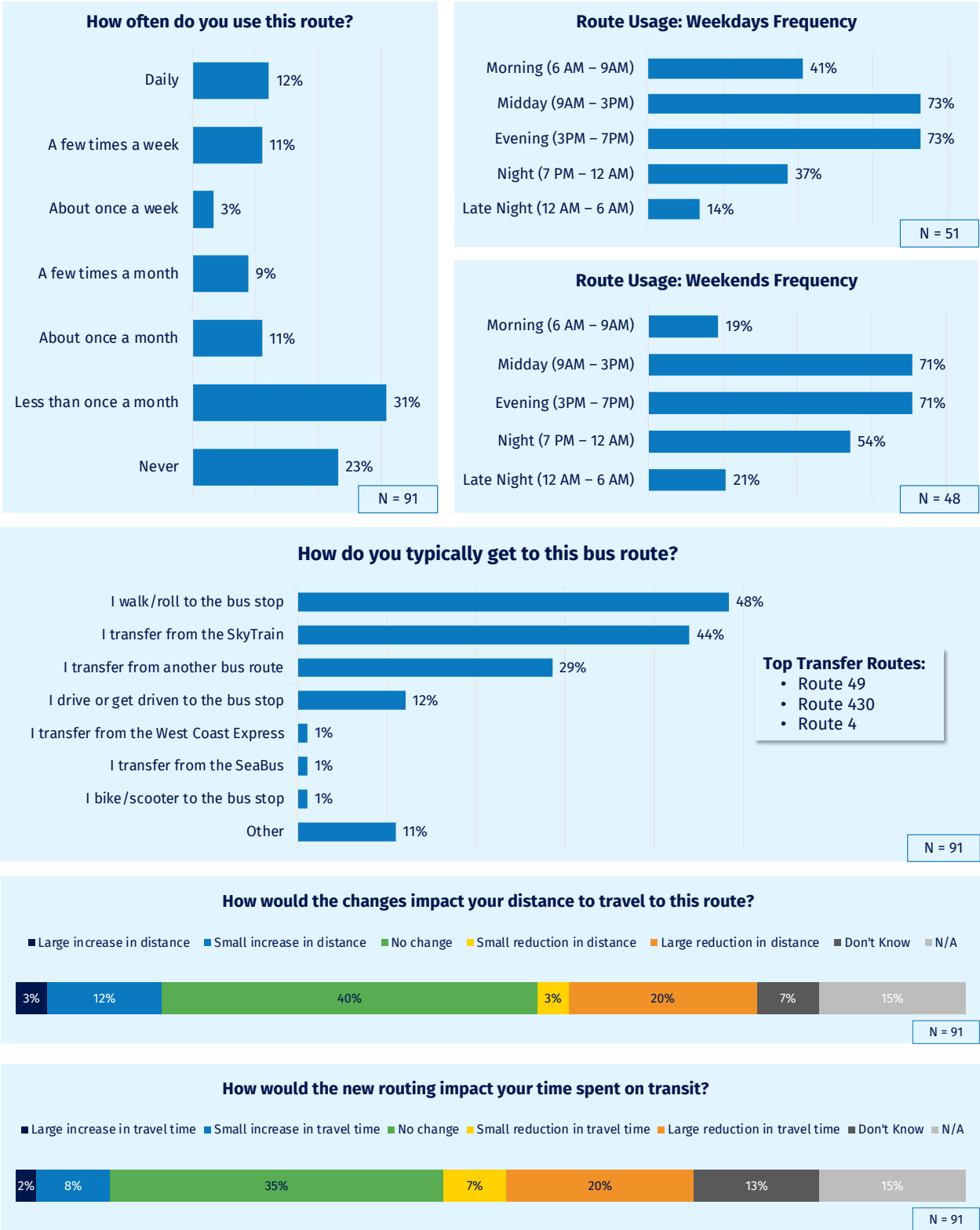
Route 23



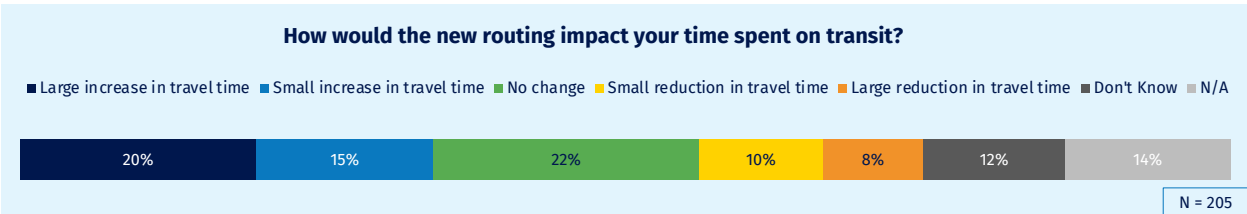
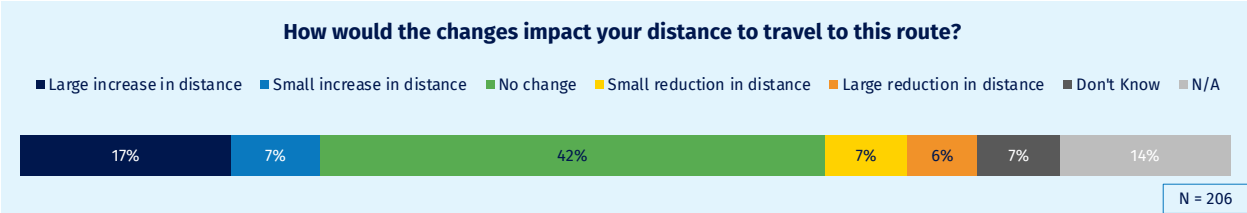
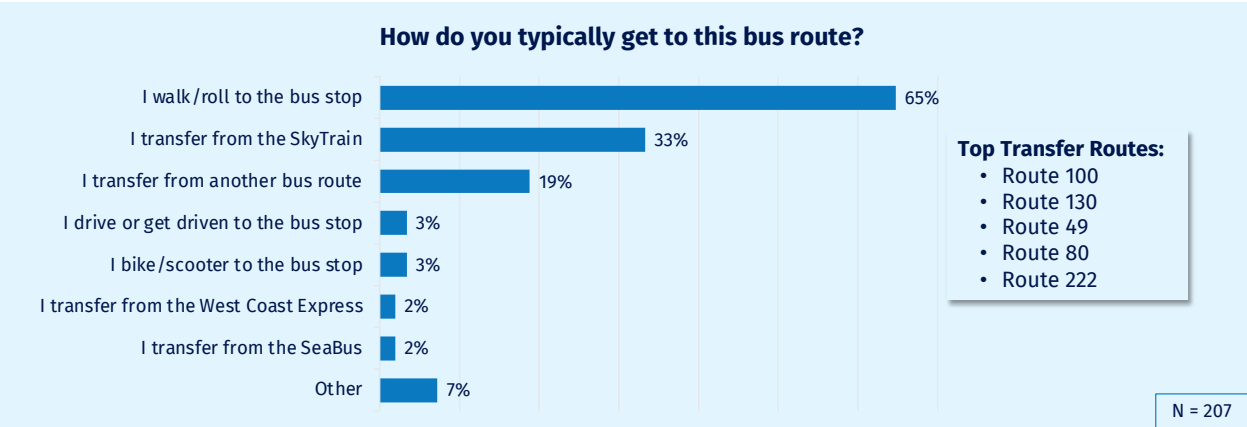
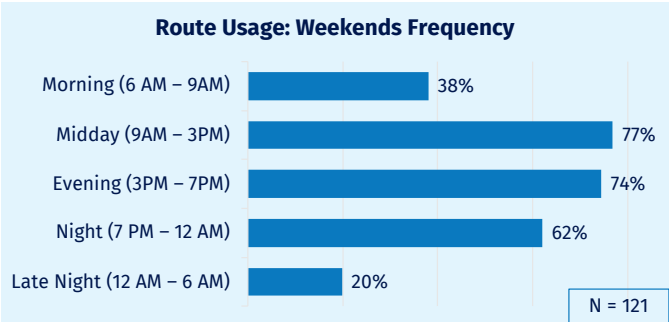
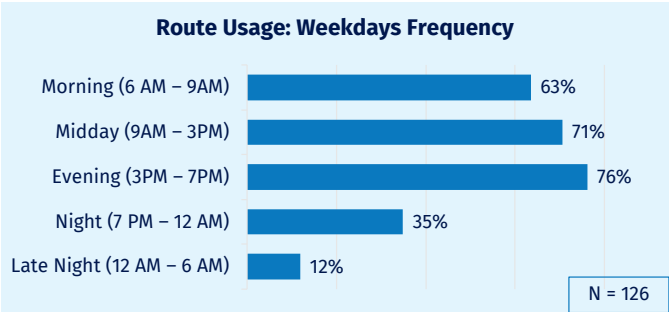
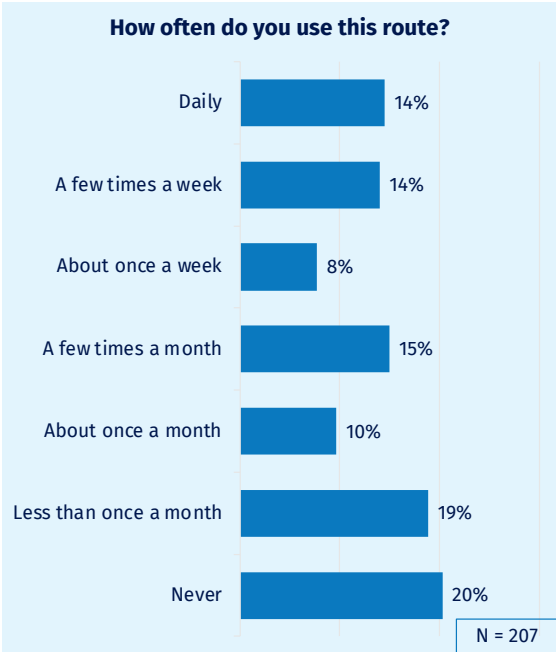
Route 26



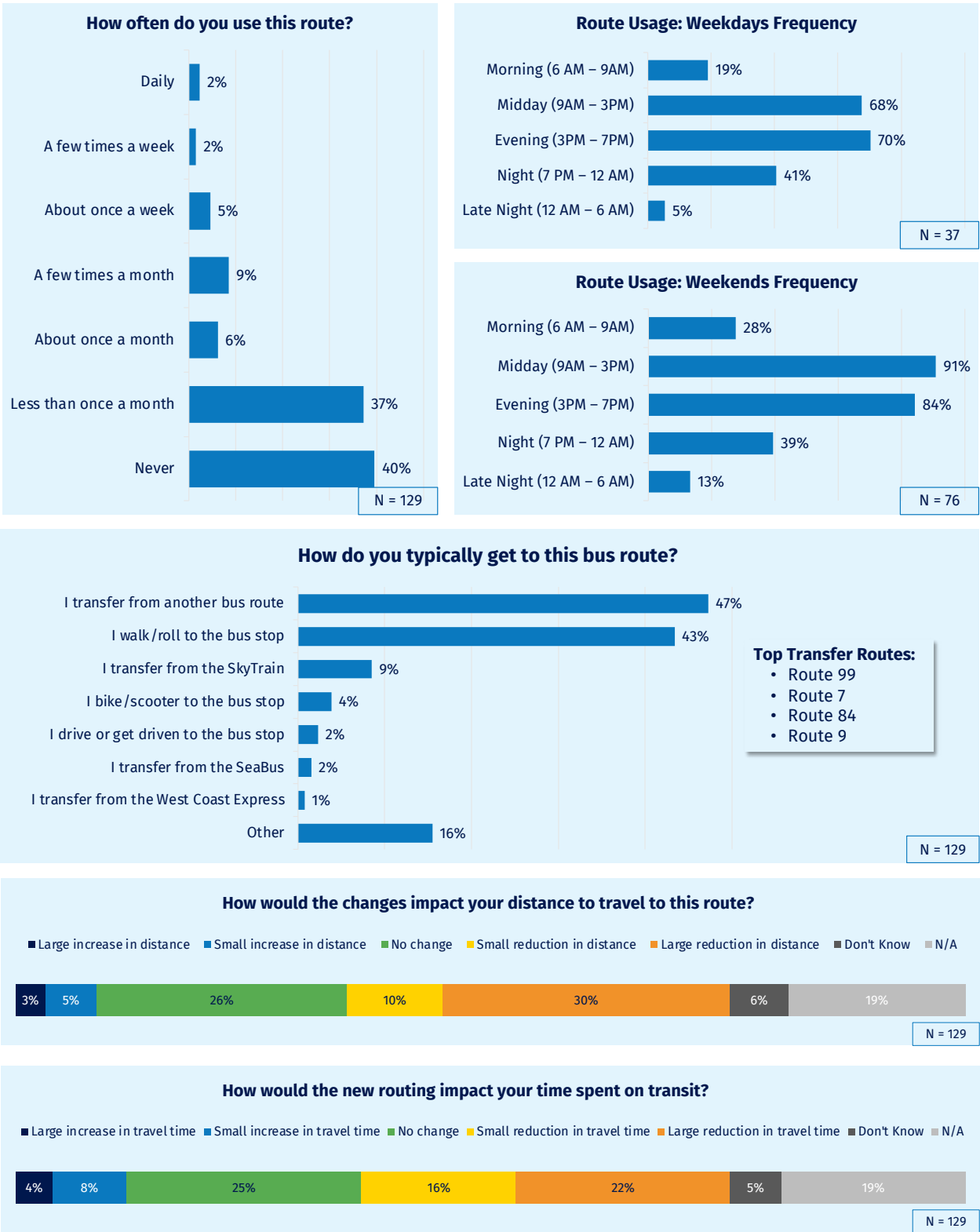
Route 29



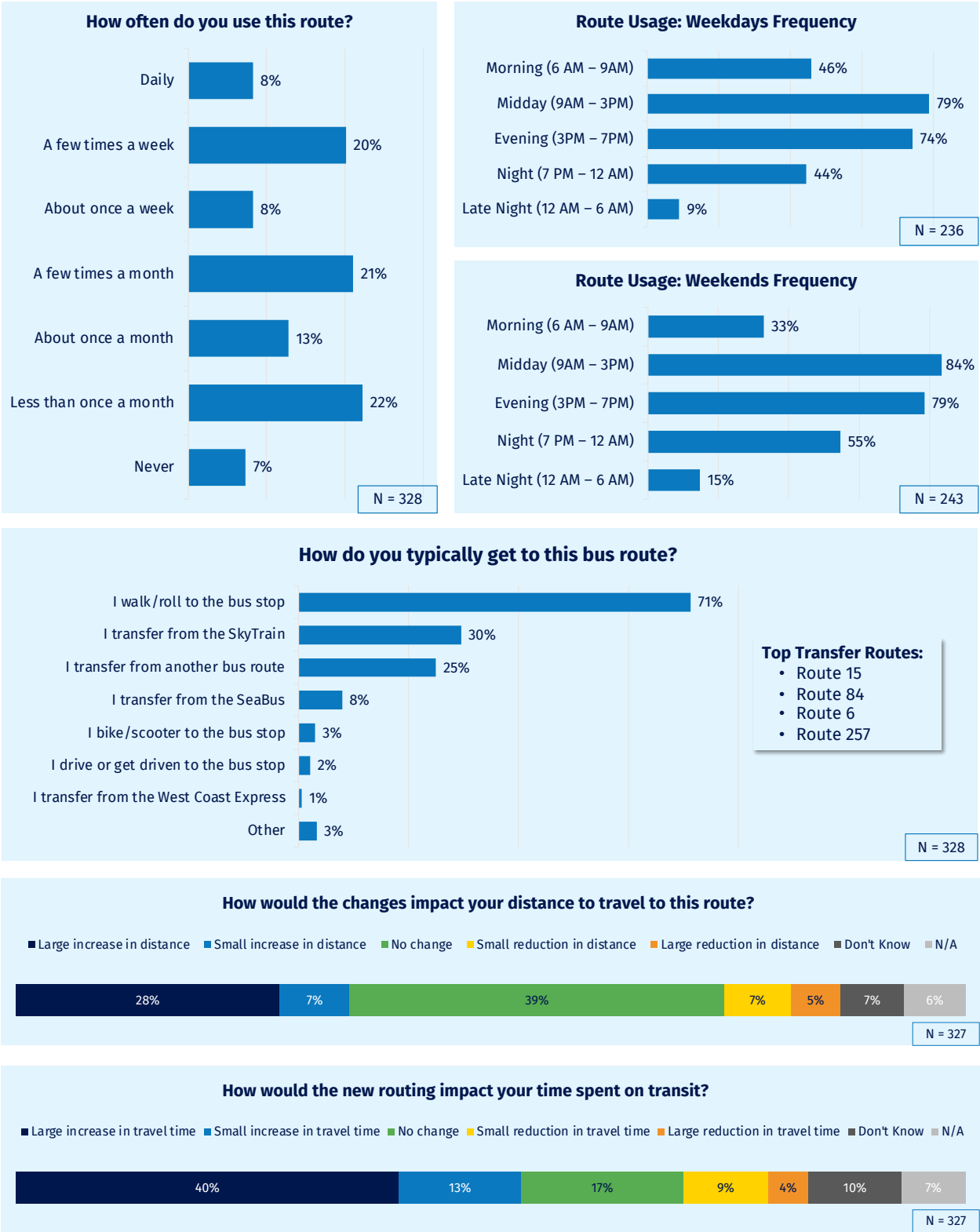
Route 31



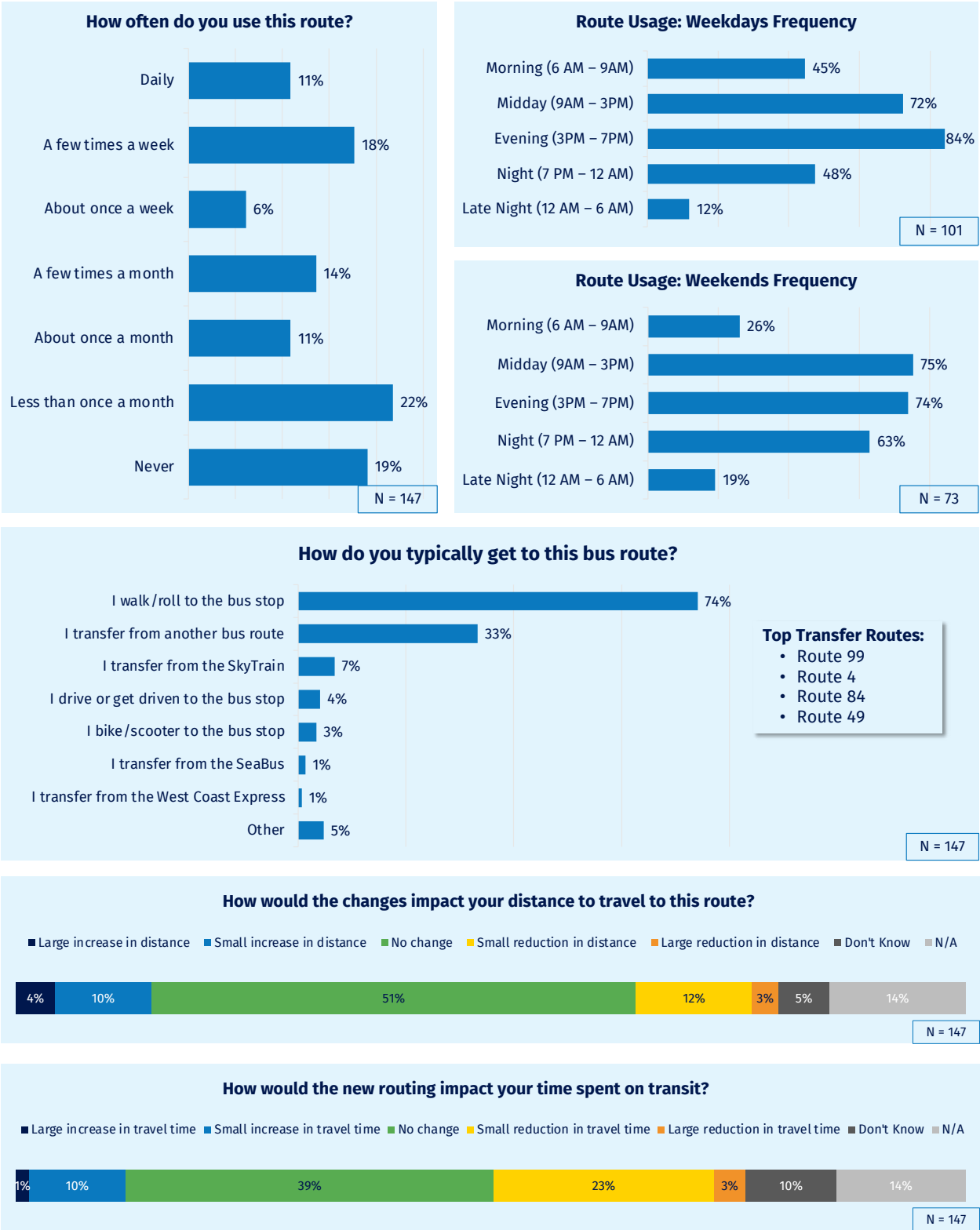
Route 42



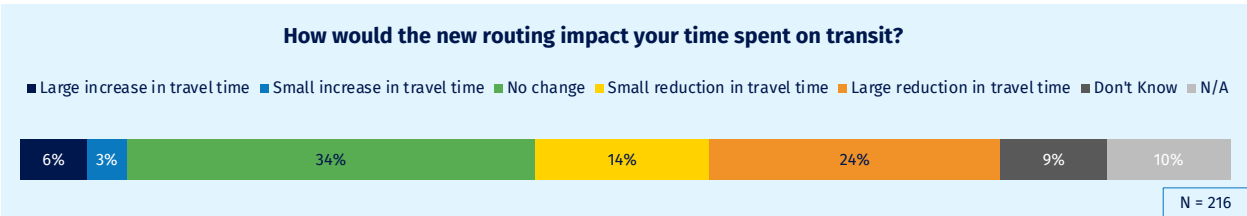
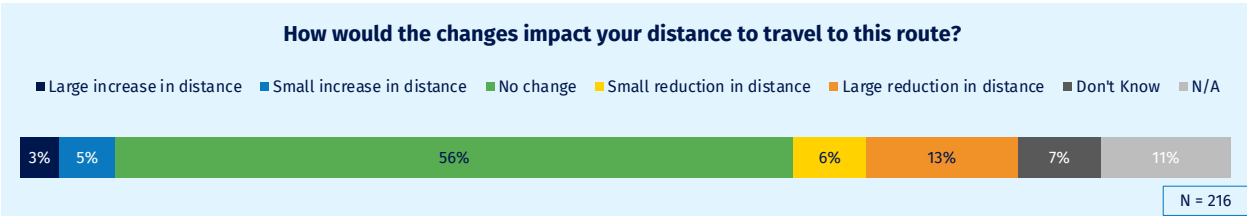
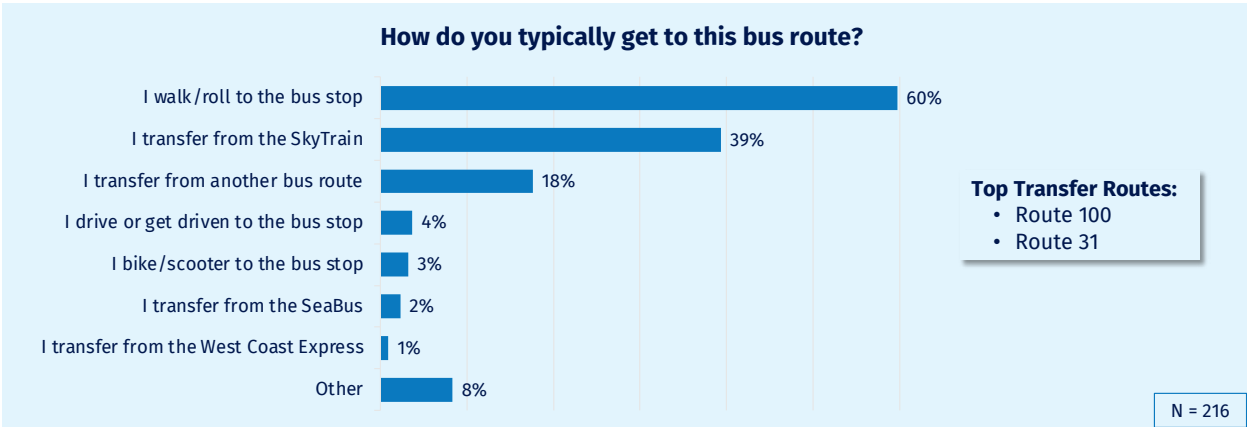

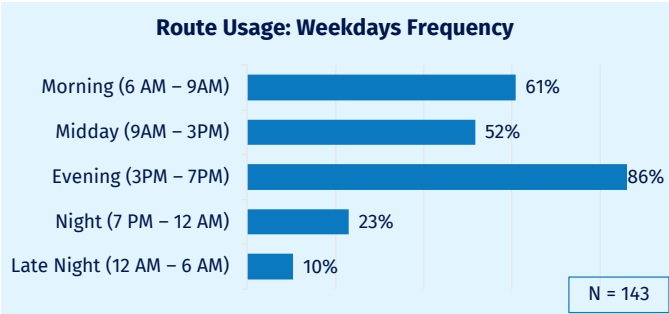
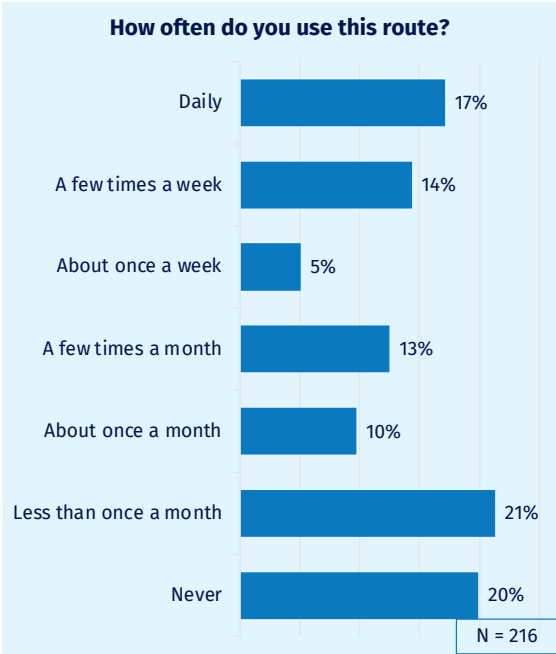
Route 50



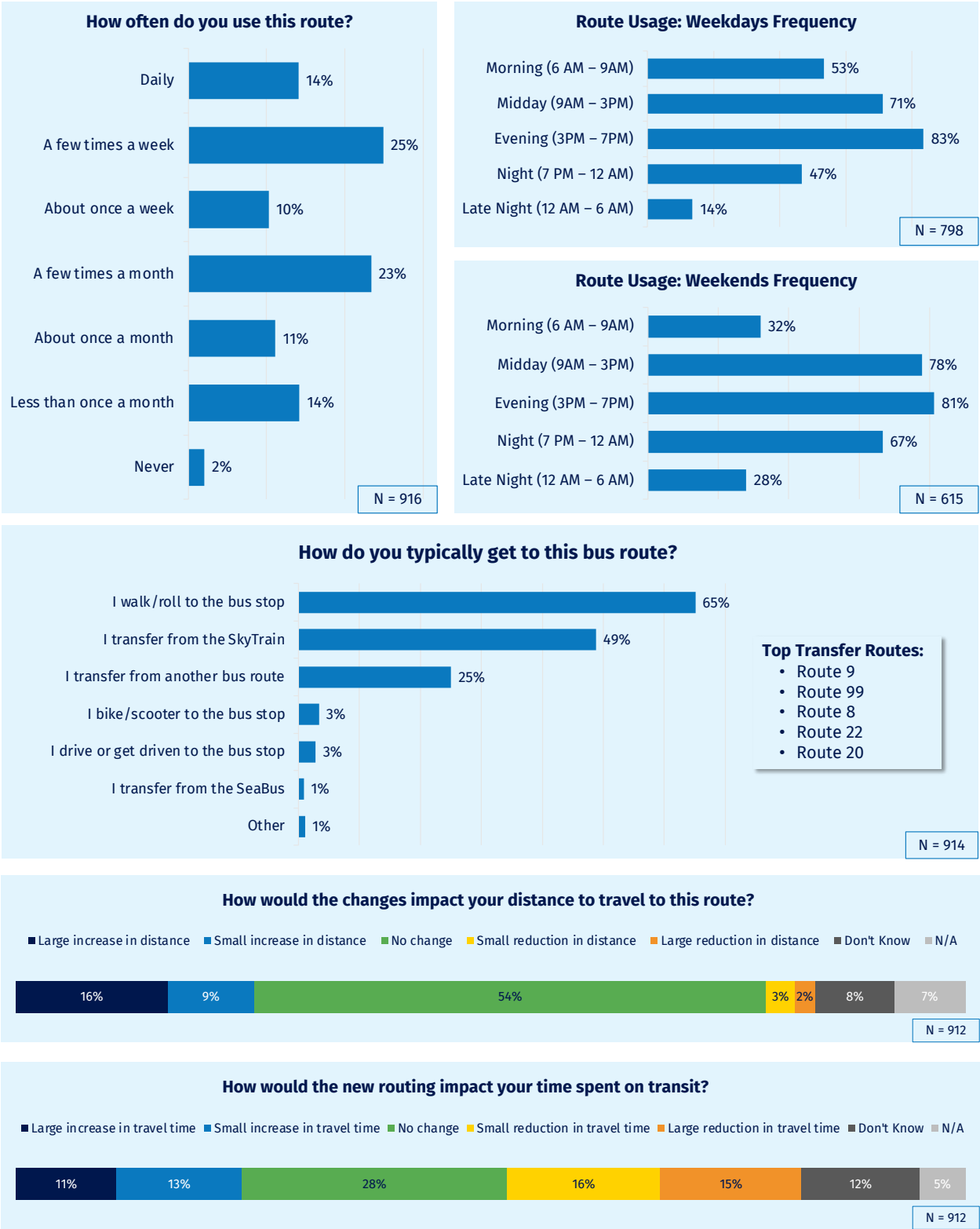
Route 68



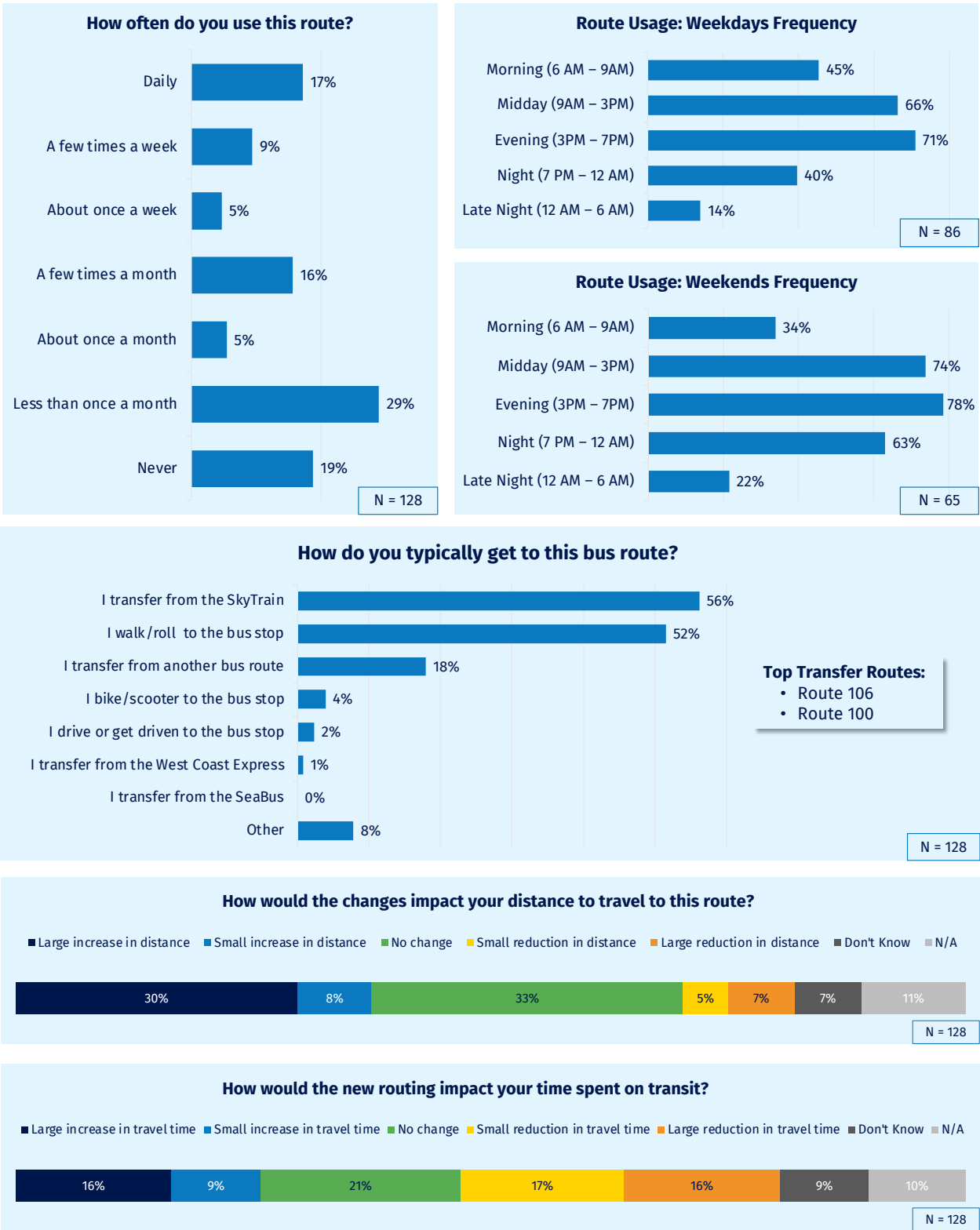
Route 80



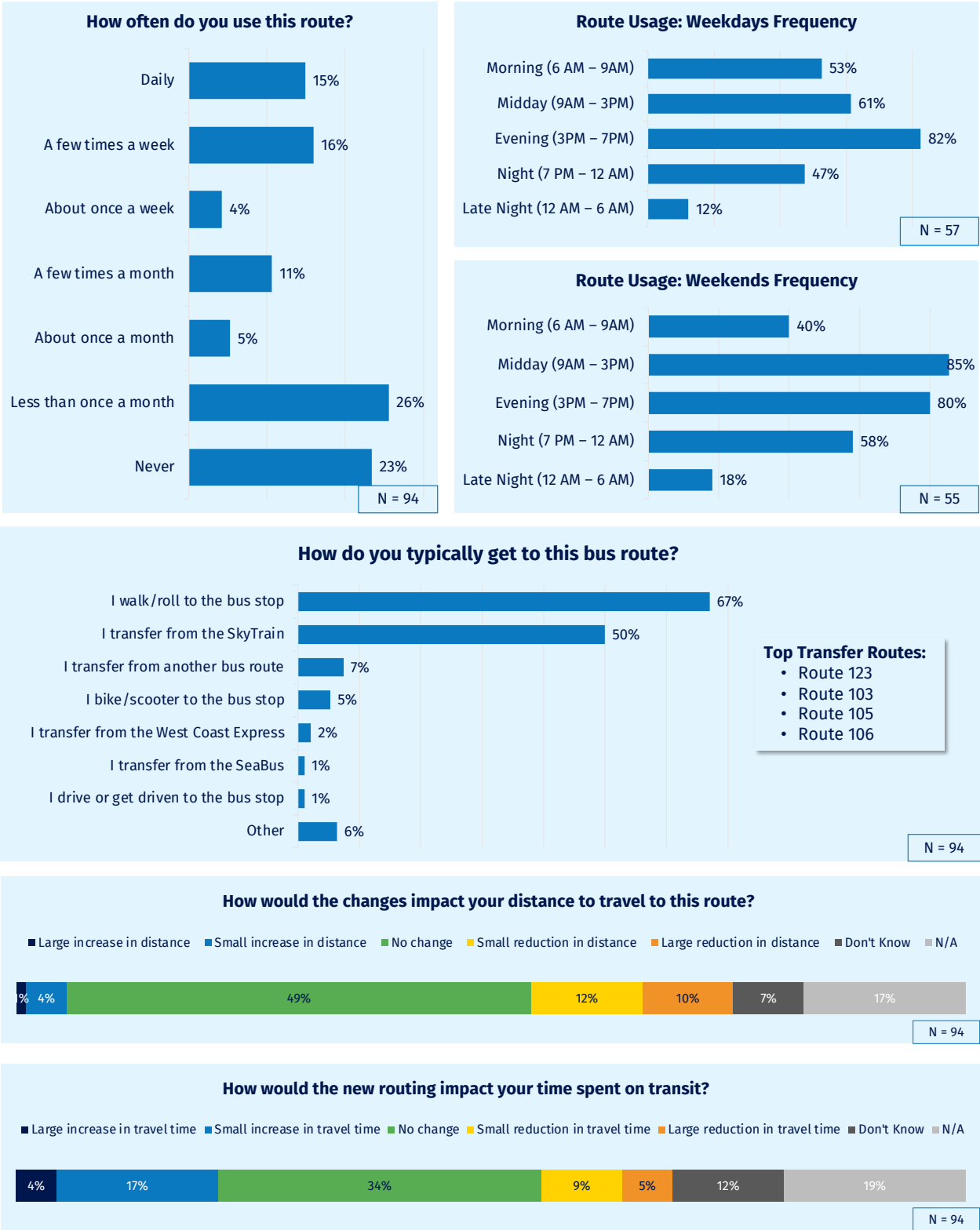
Route 99



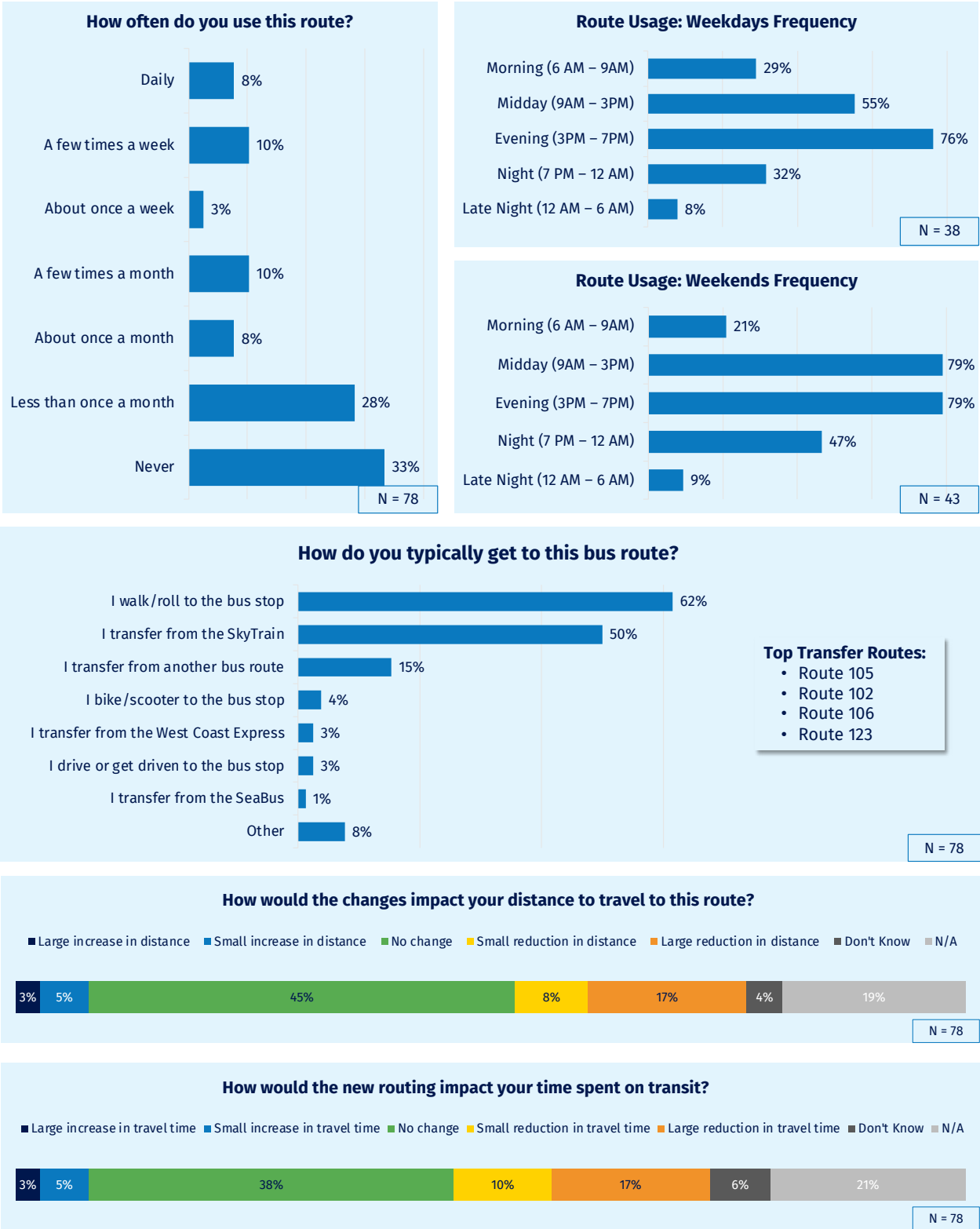
Route 101



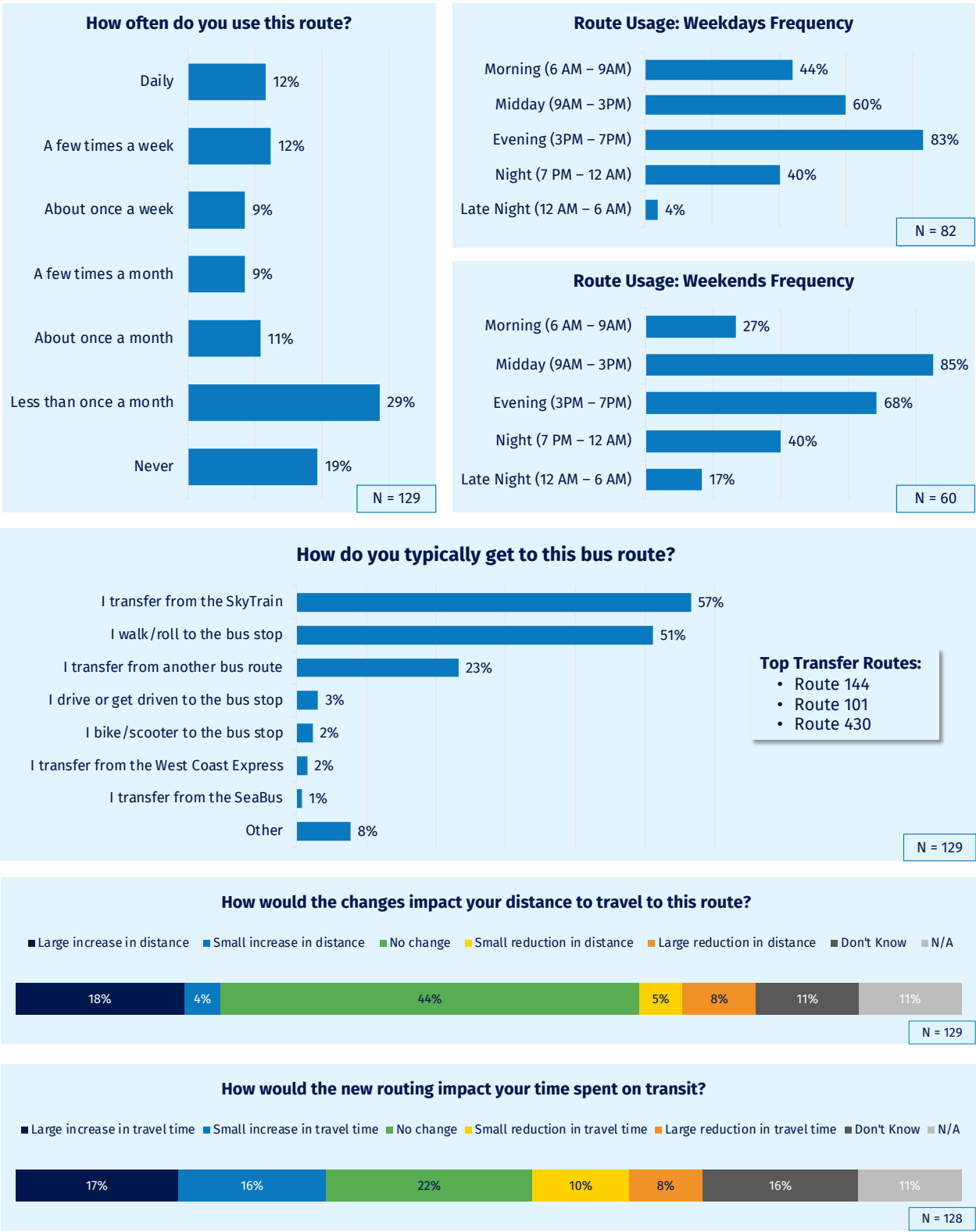
Route 102



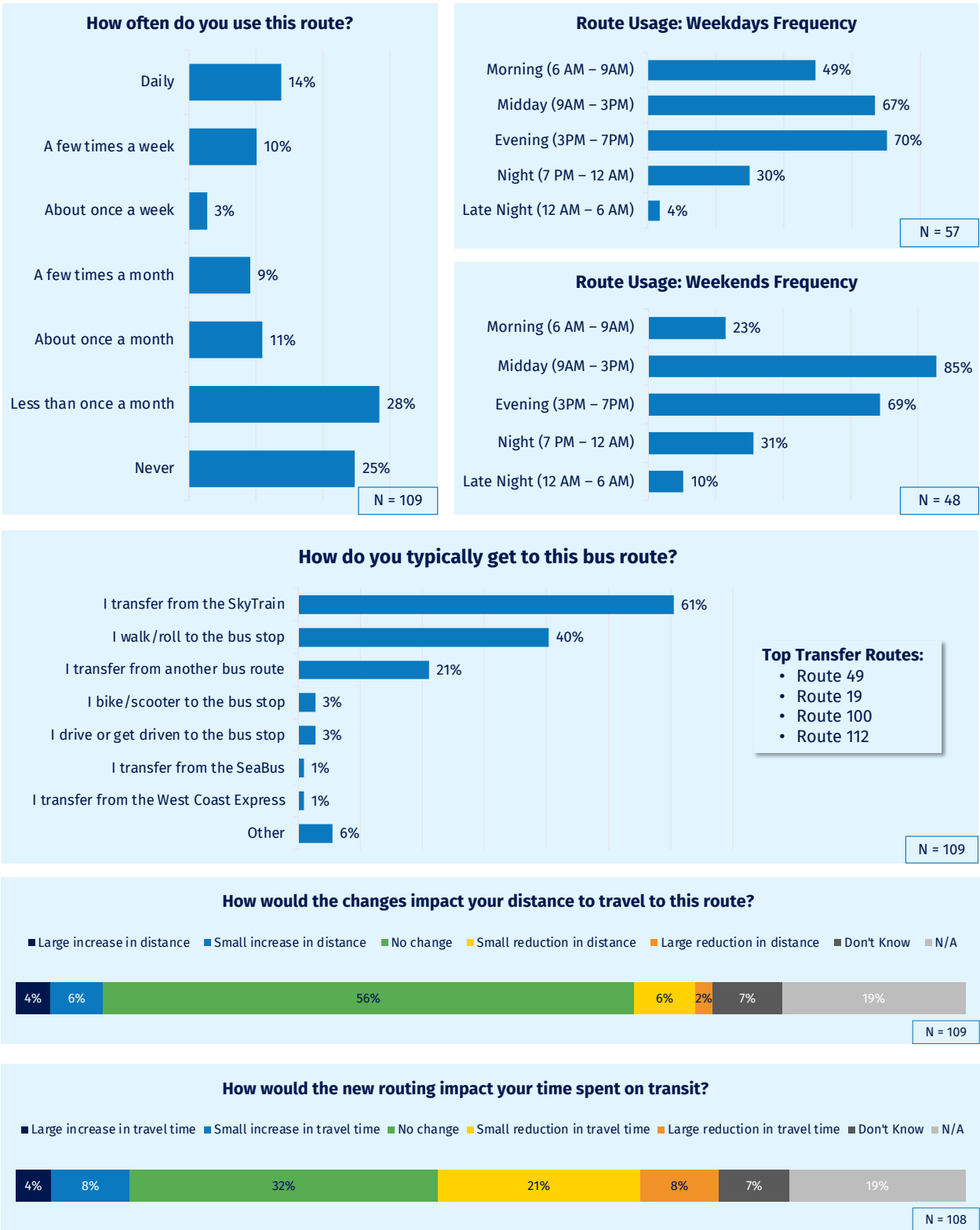
Route 103



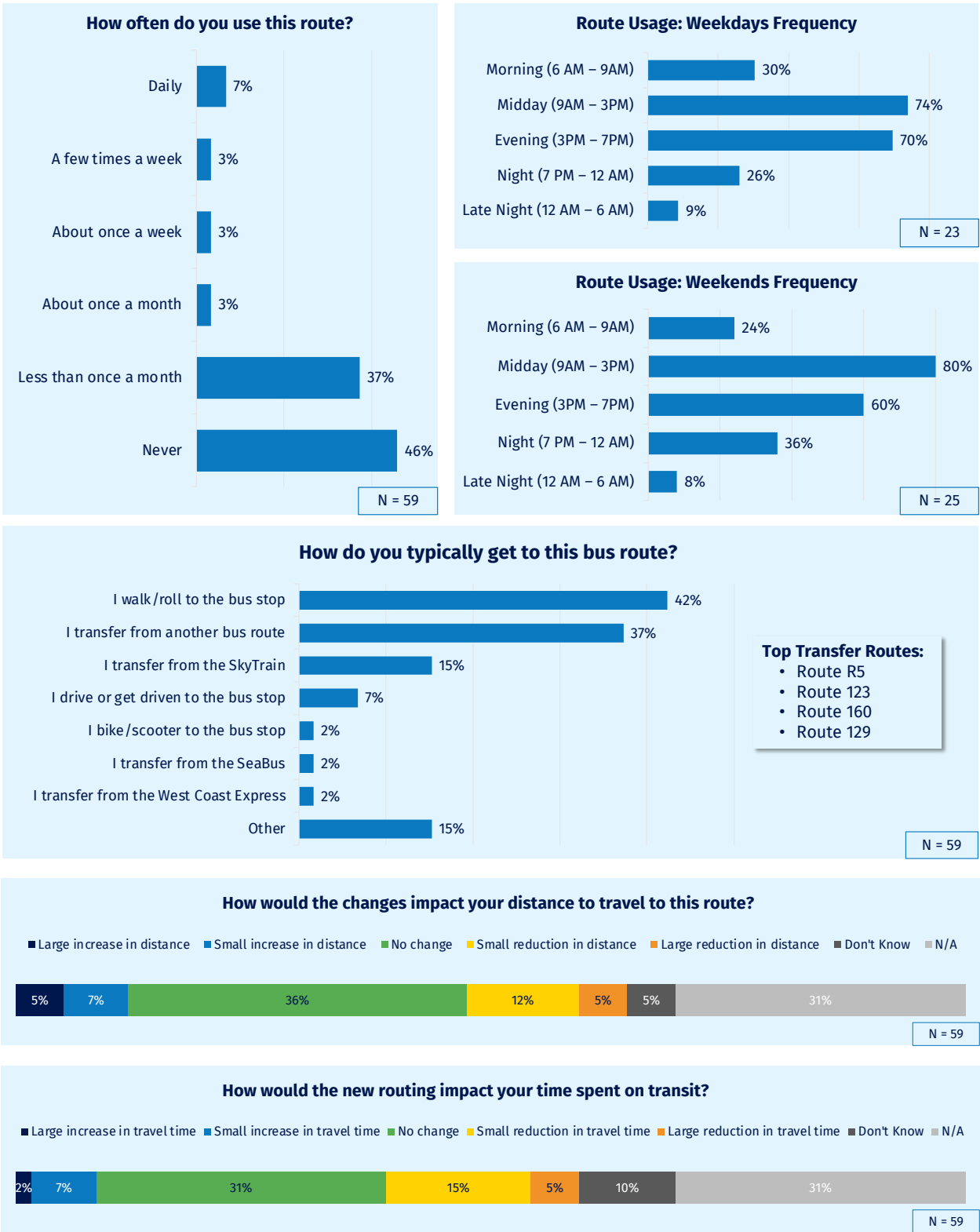
Route 110



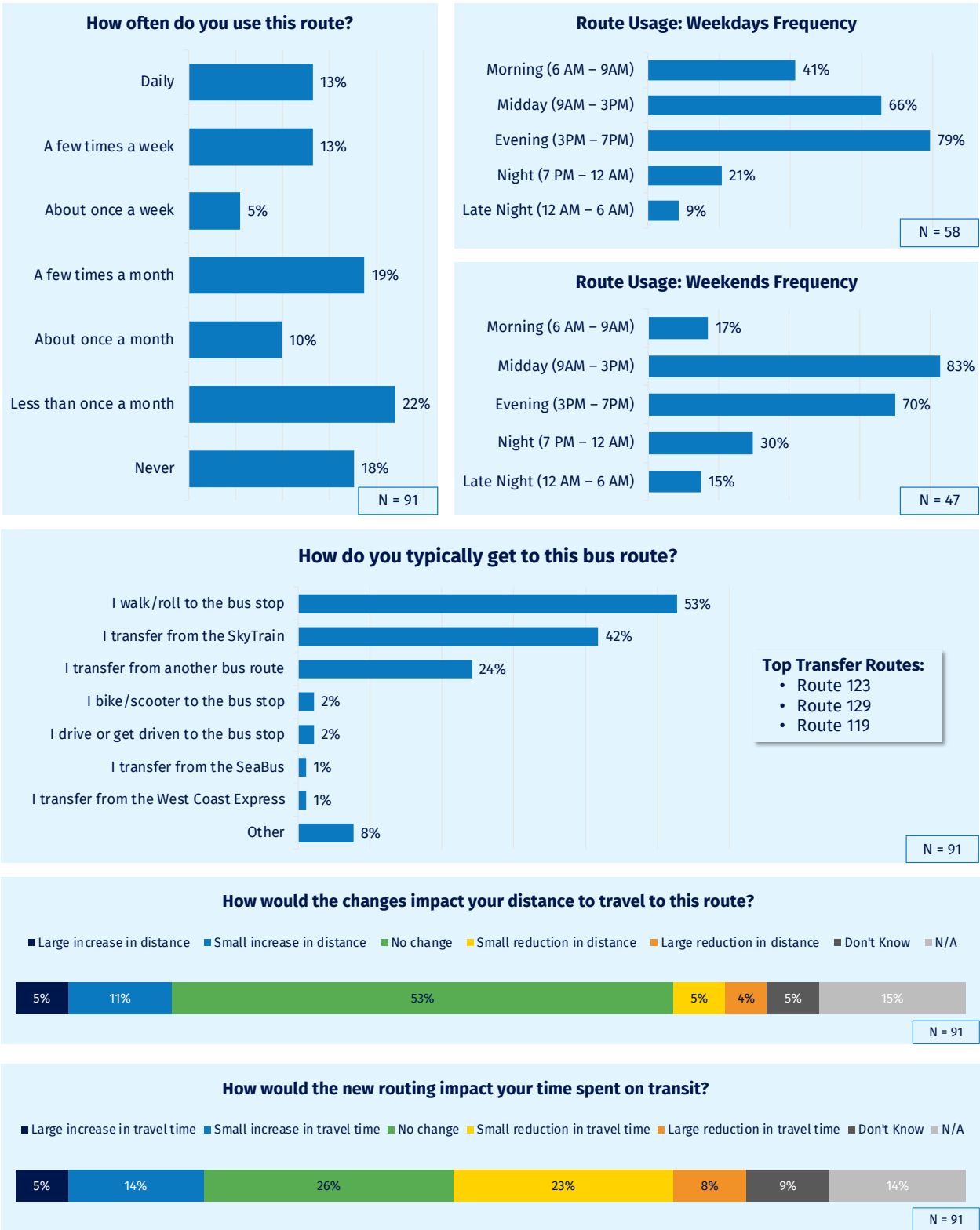
Route 116



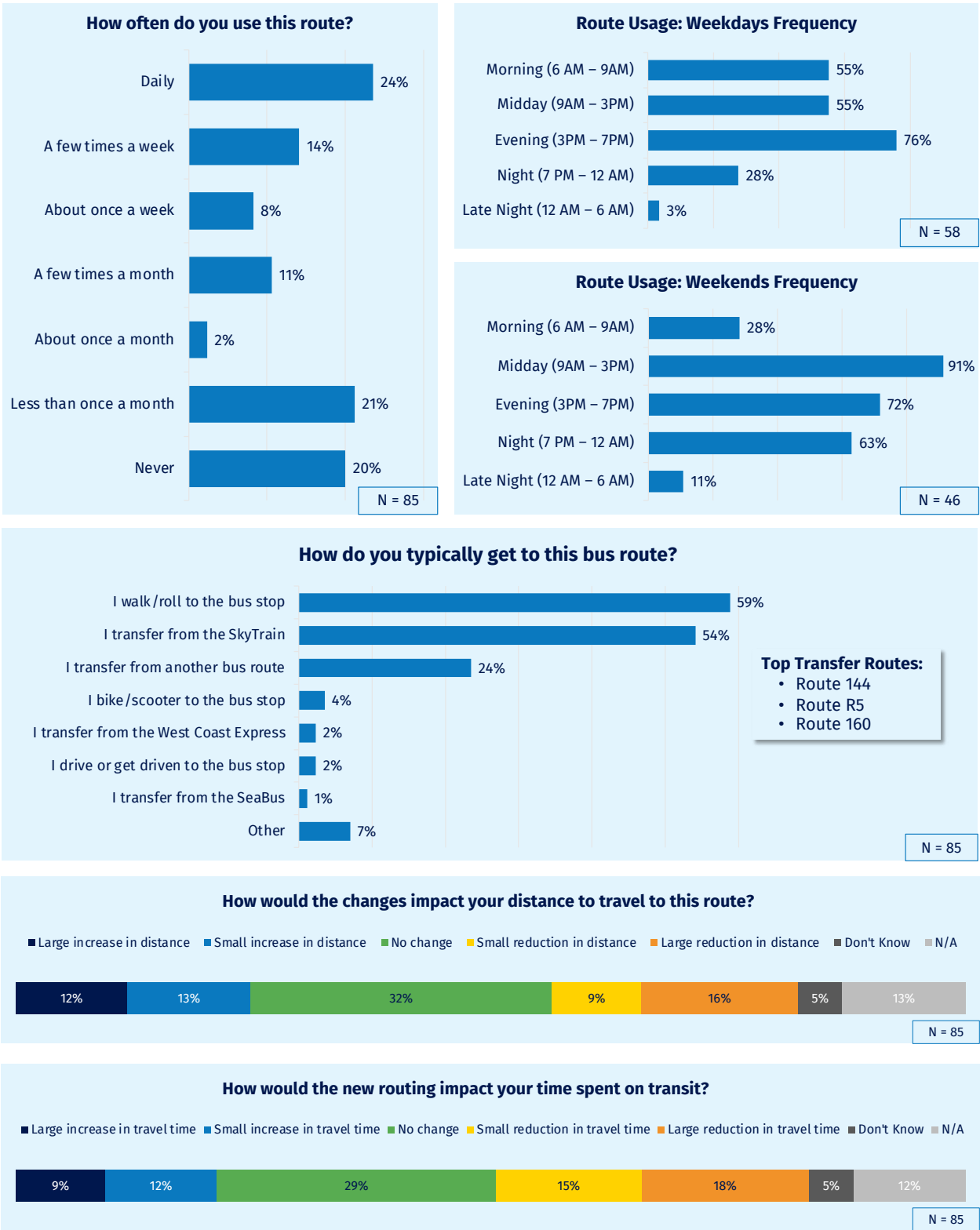
Route 131



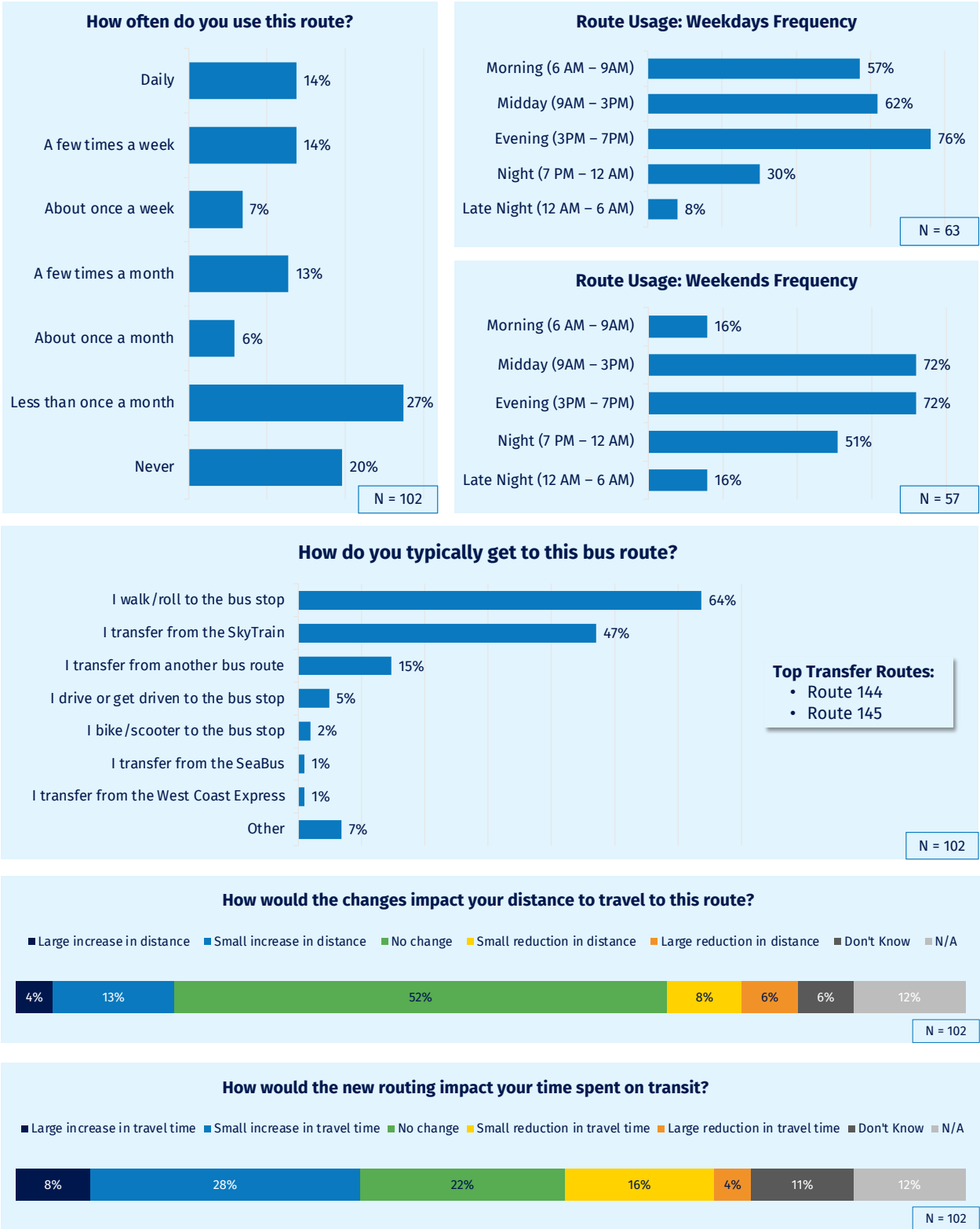
Route 133



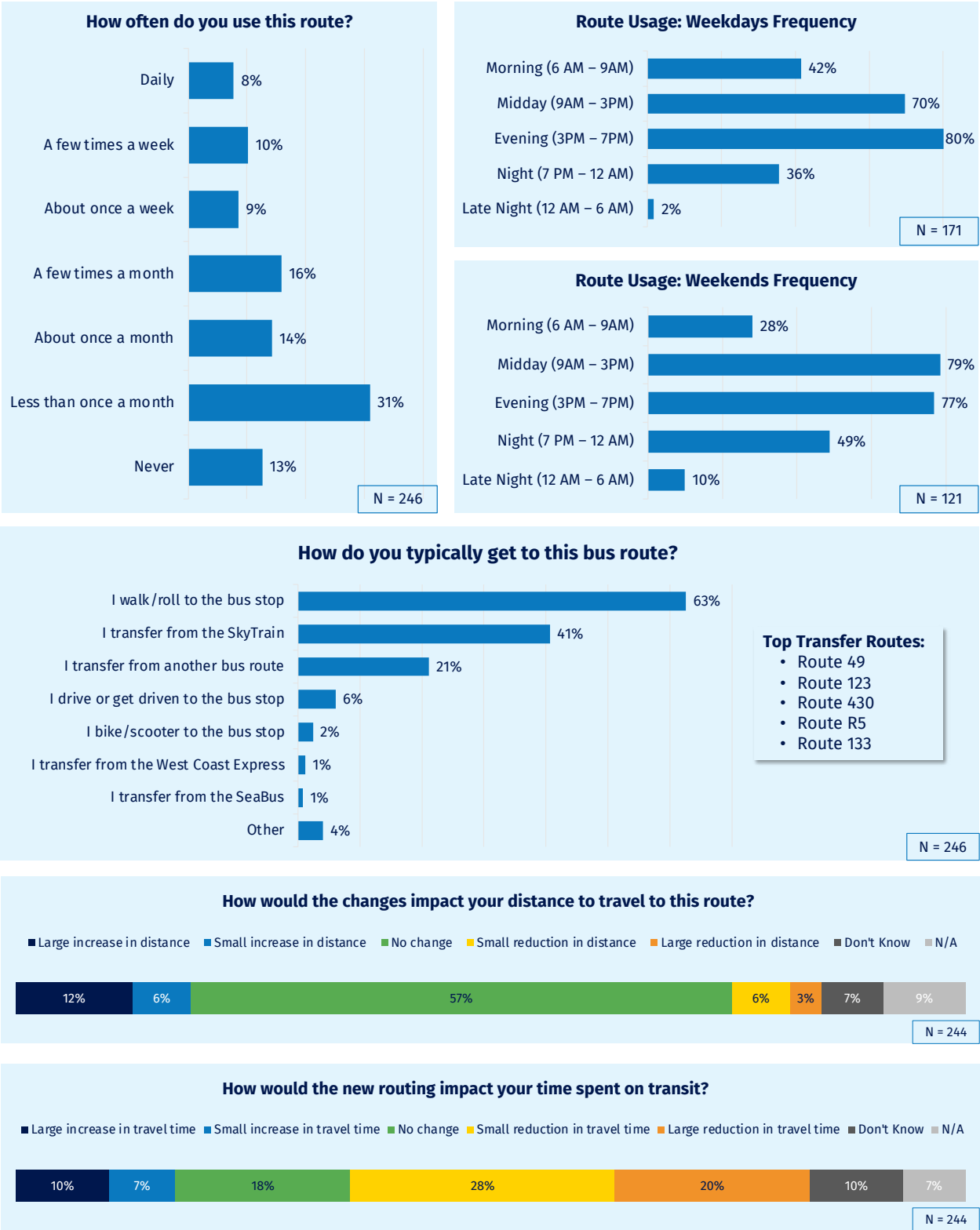
Route 134



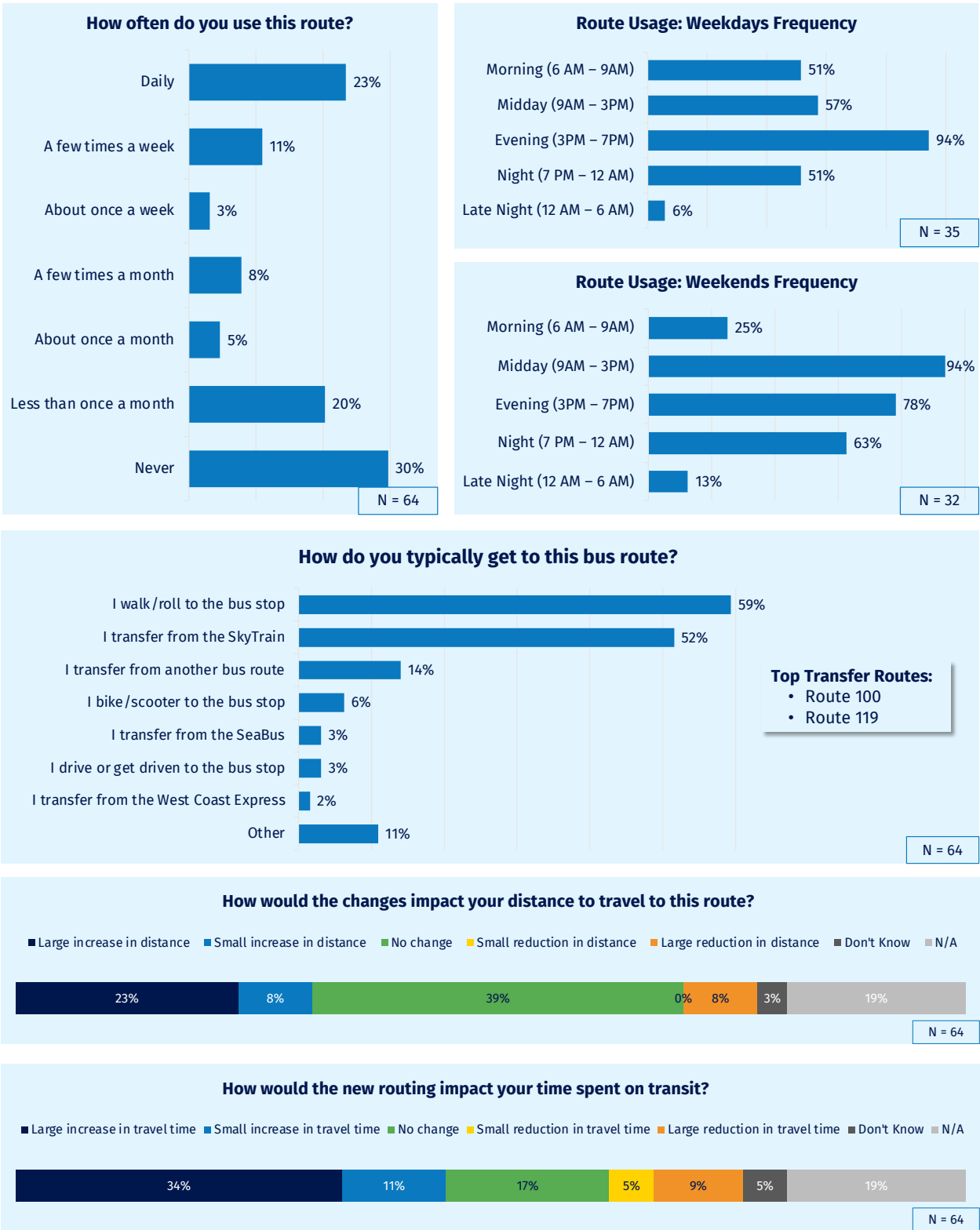
Route 136



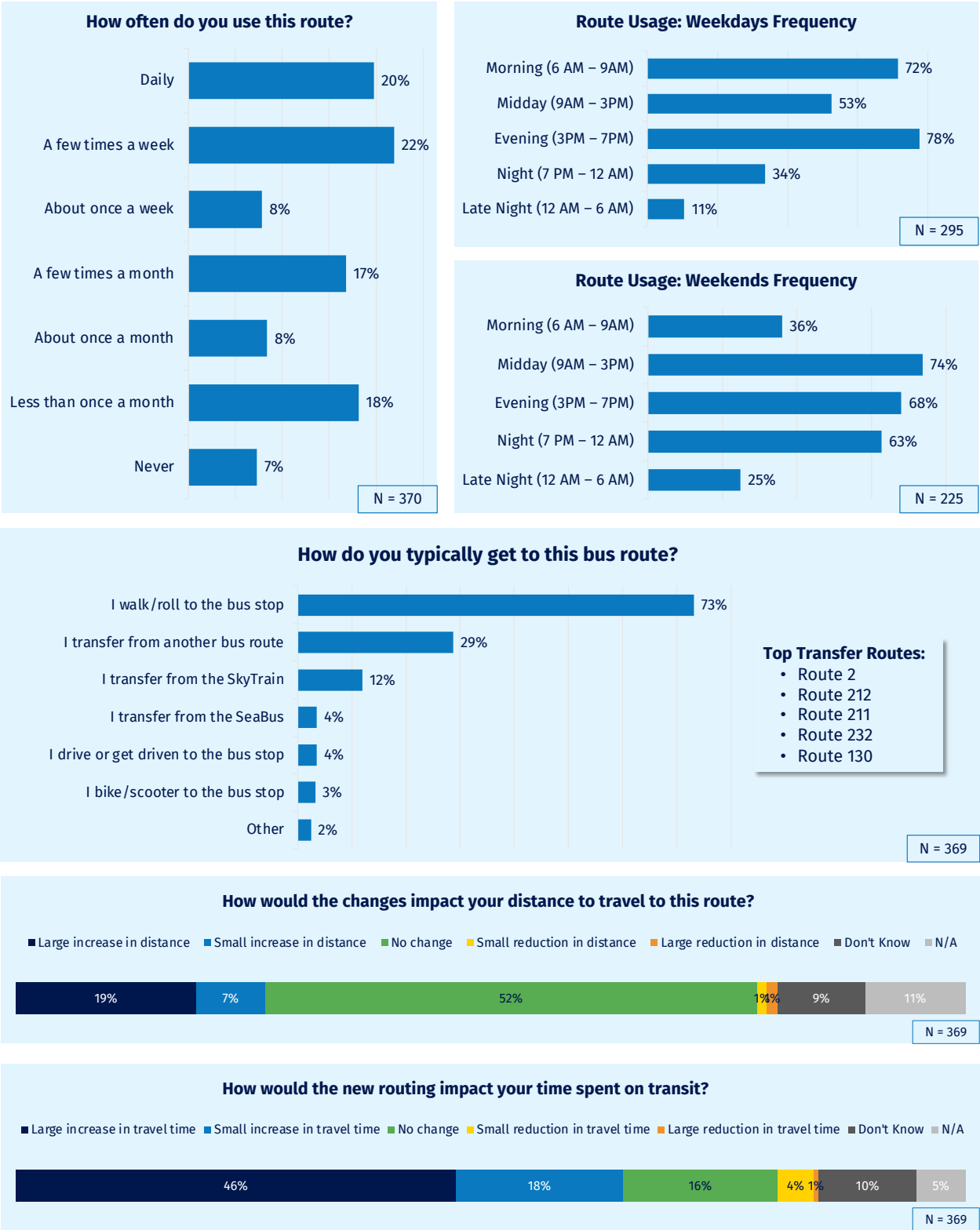
Route 144



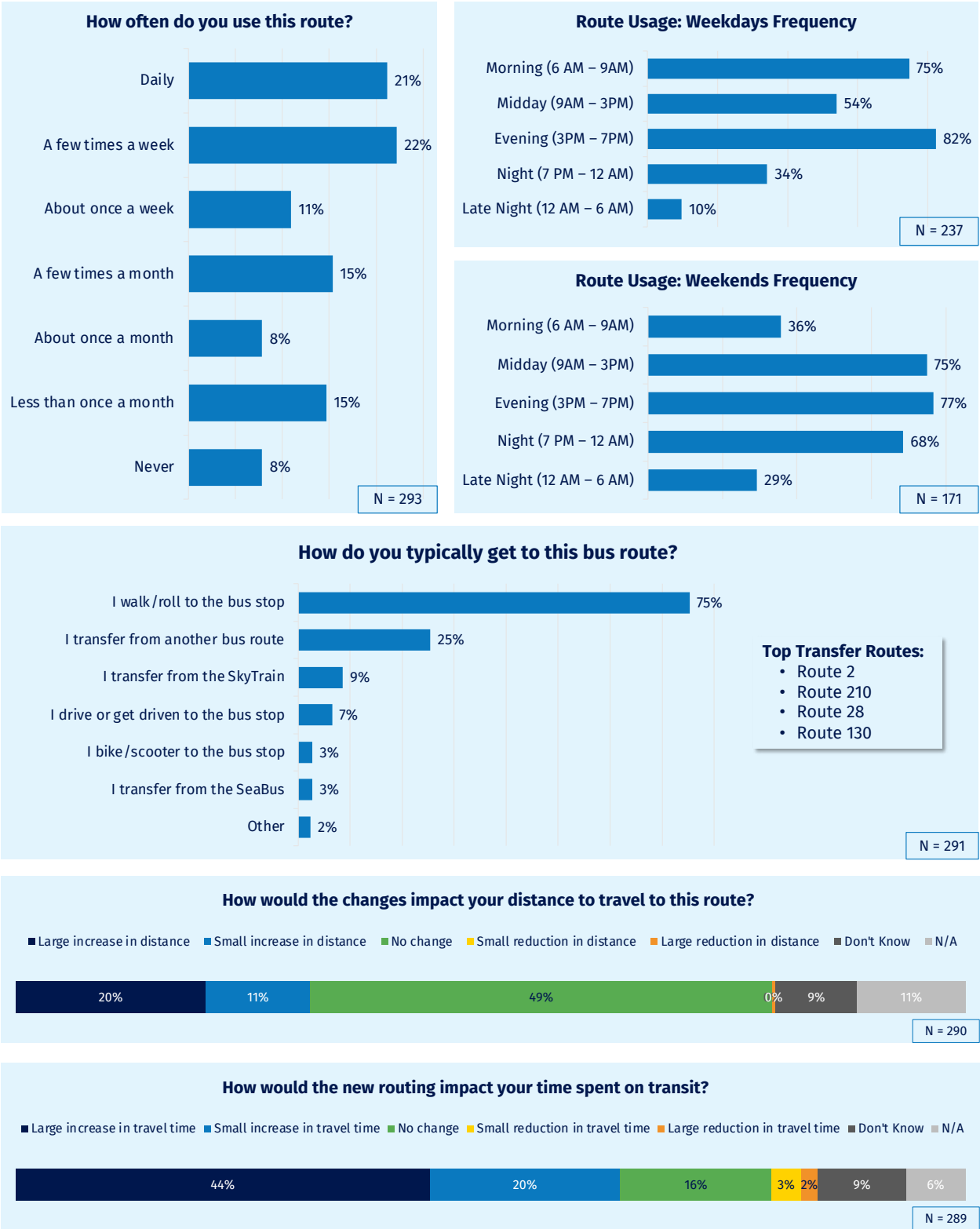
Route 148



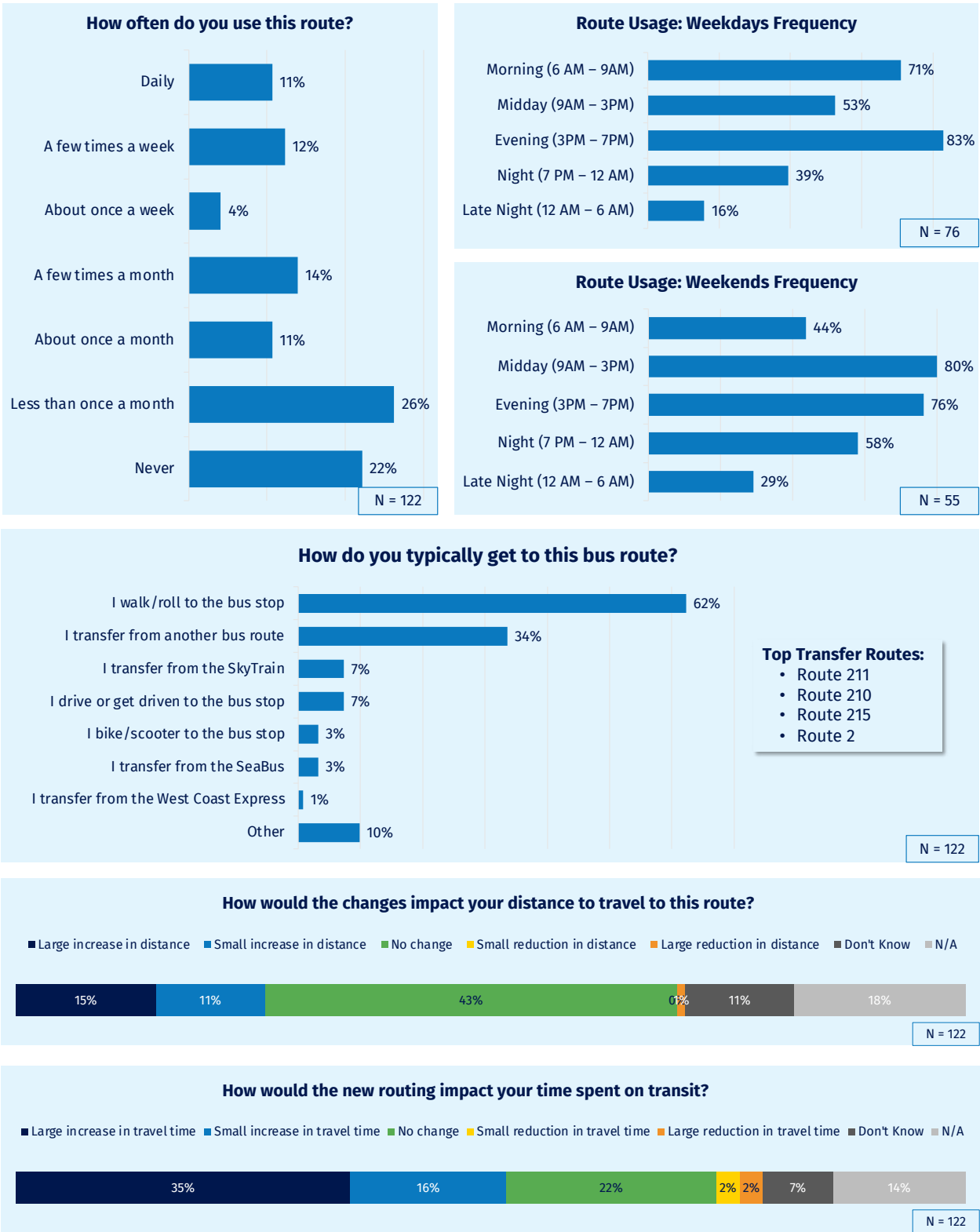
Route 210



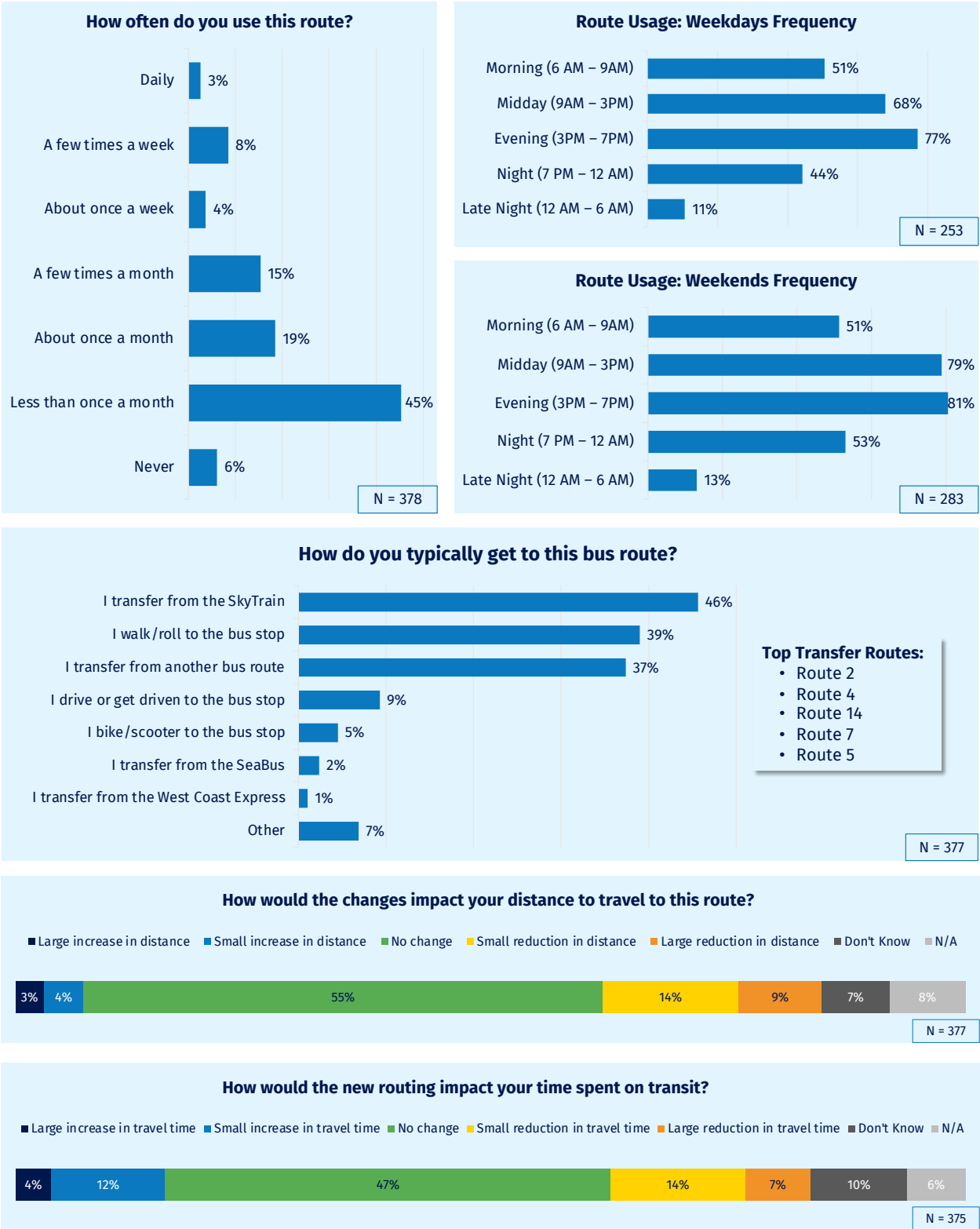
Route 211



Route 214

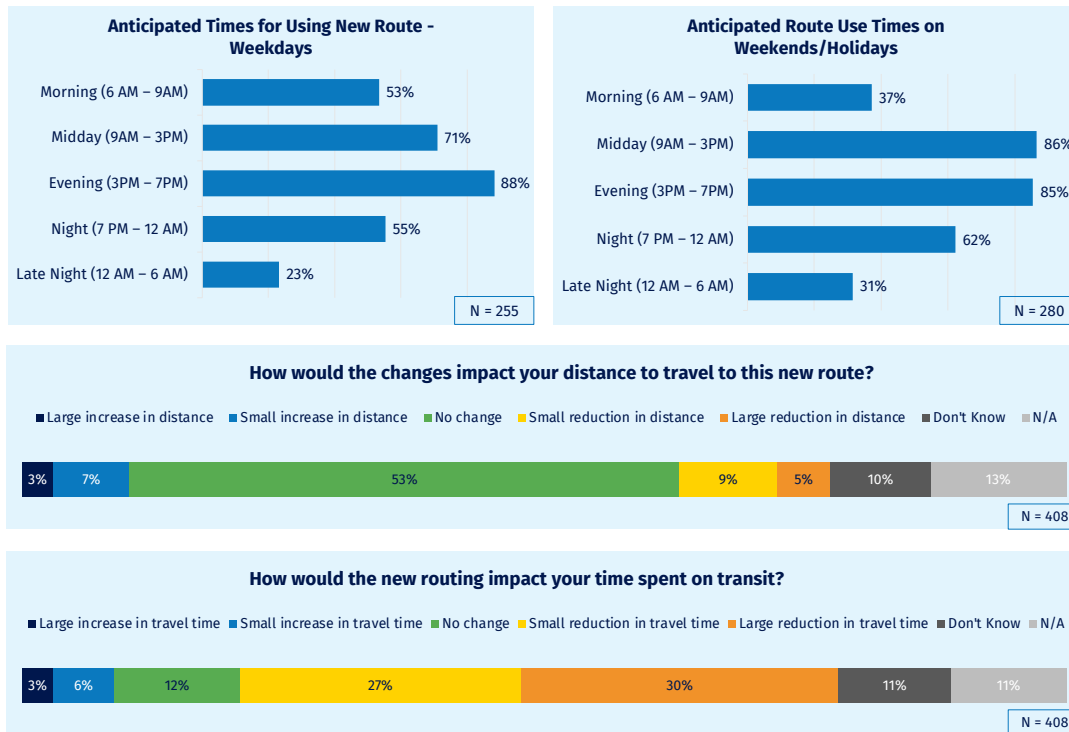


Route 257

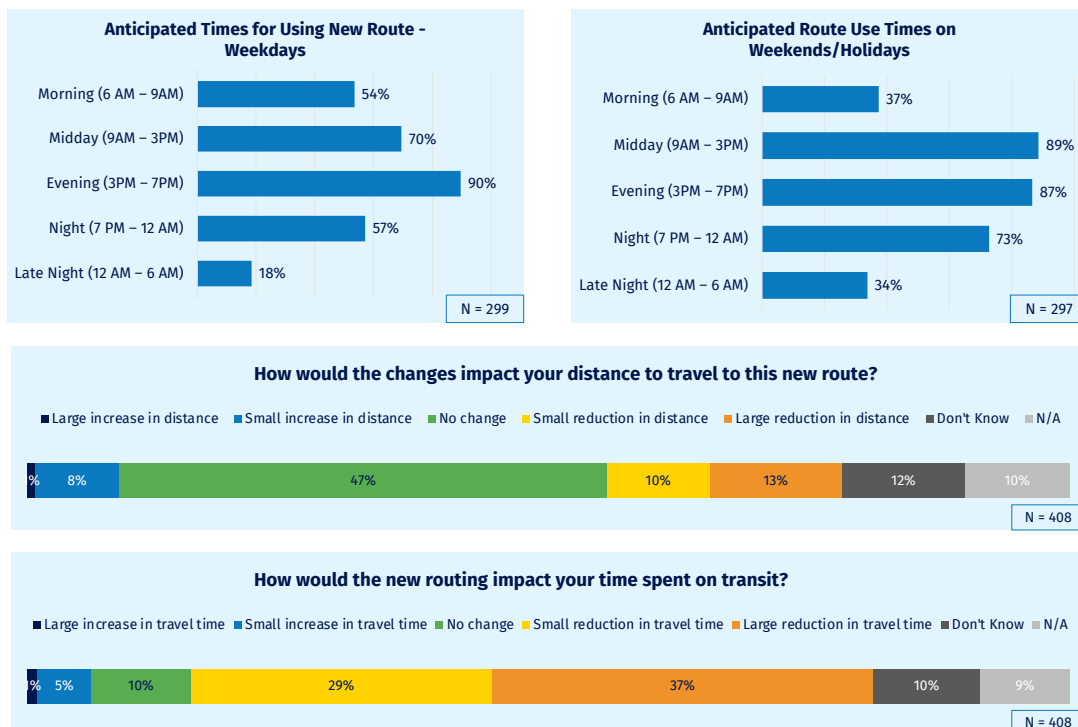


Proposed New Routes

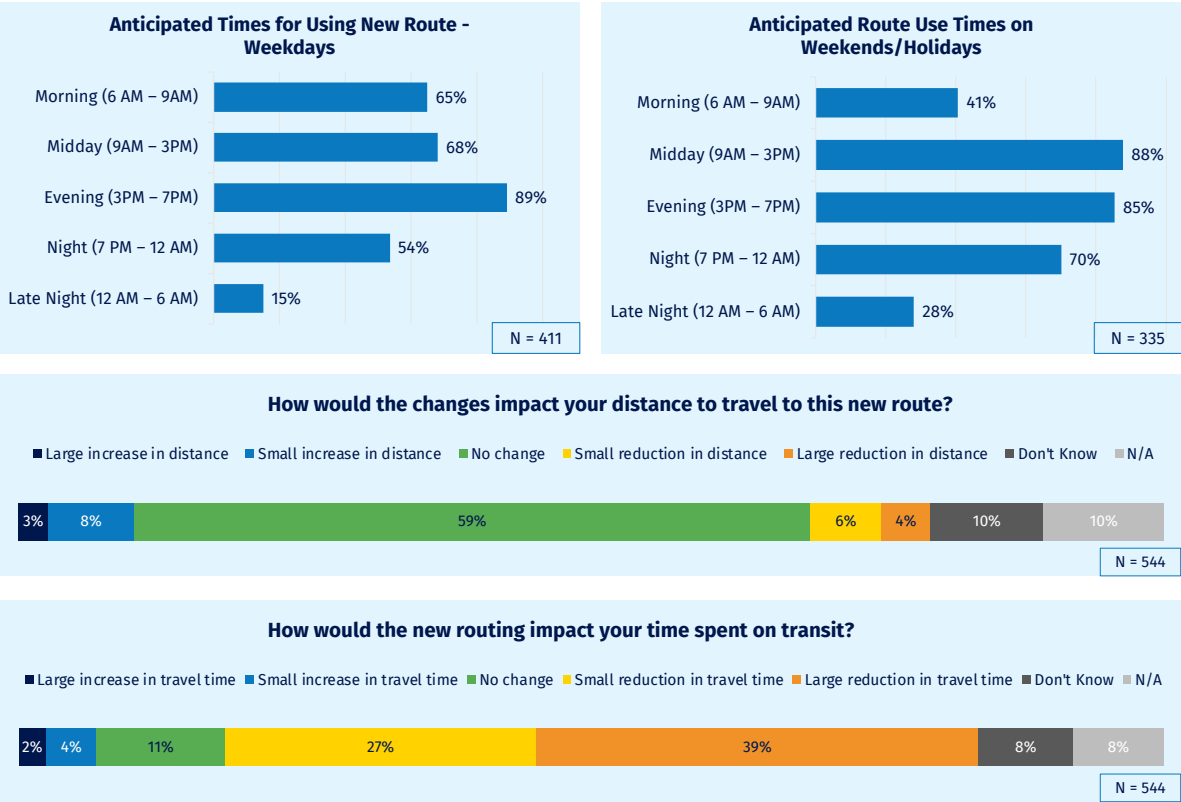
Route 19x



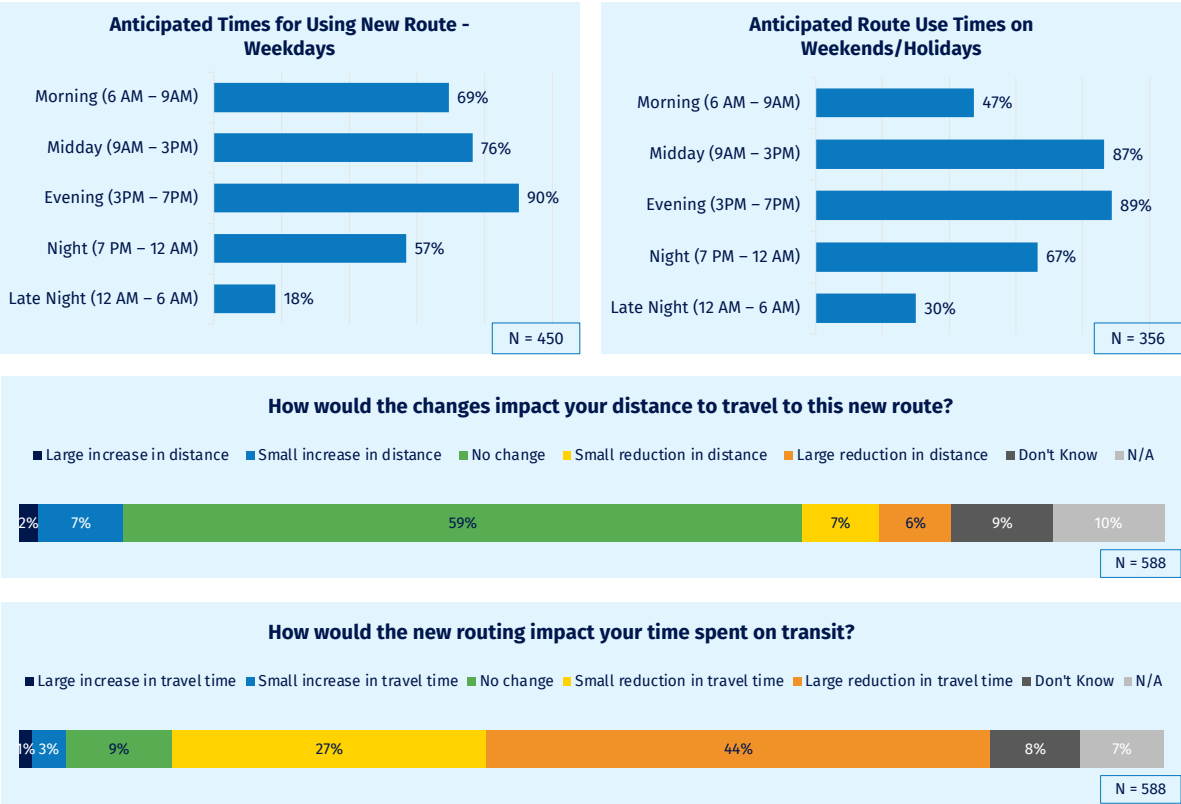
Route 20x



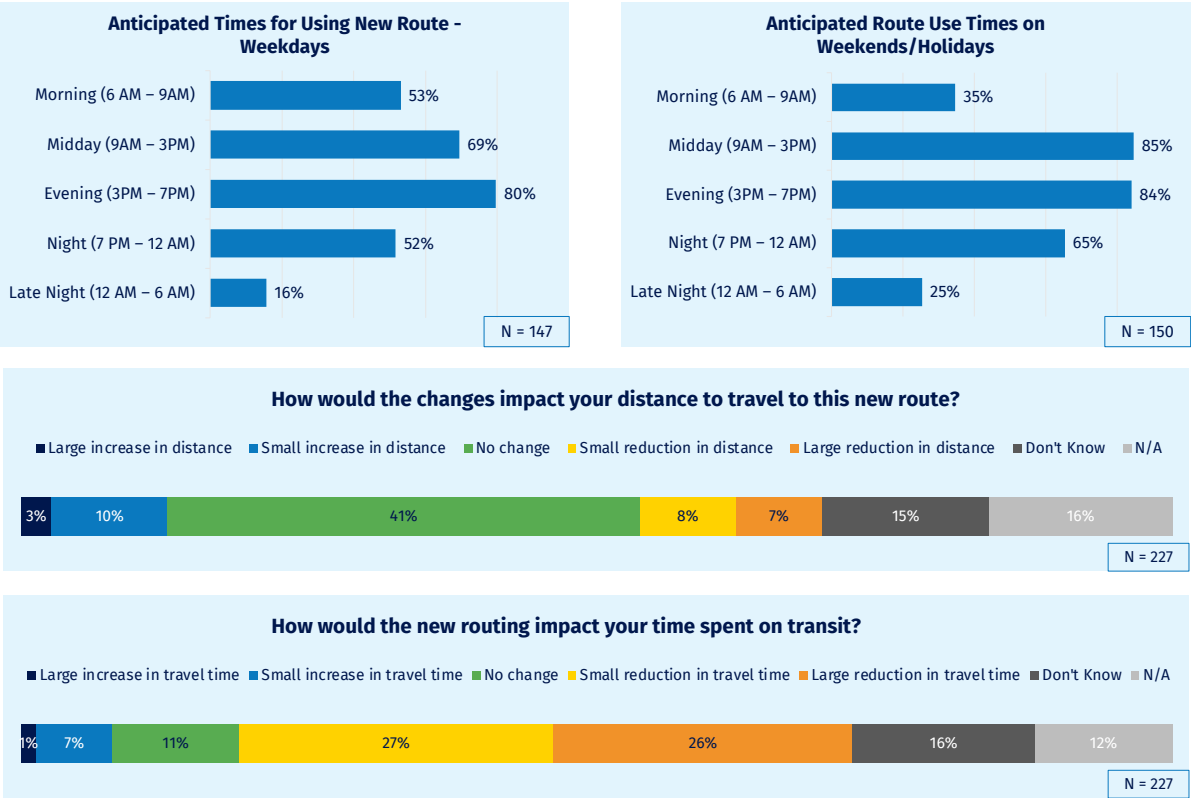
Route 25x



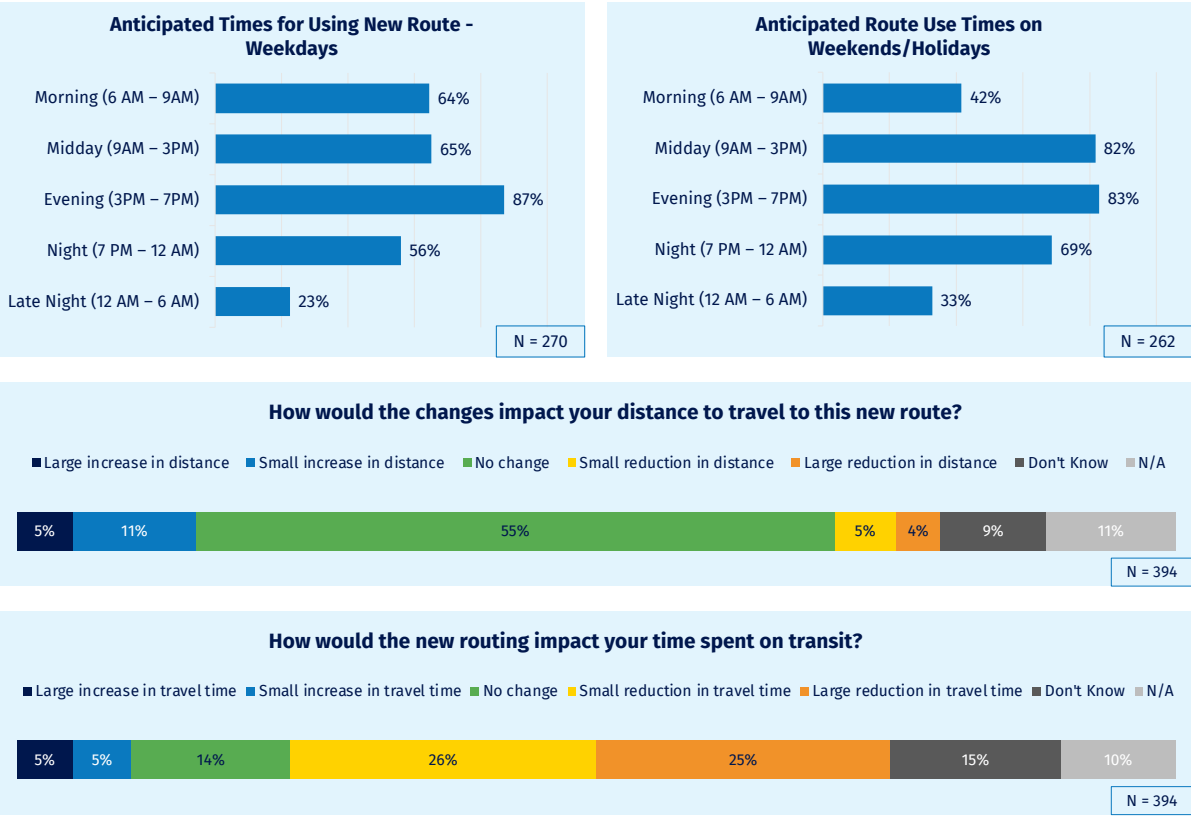
Route 49x



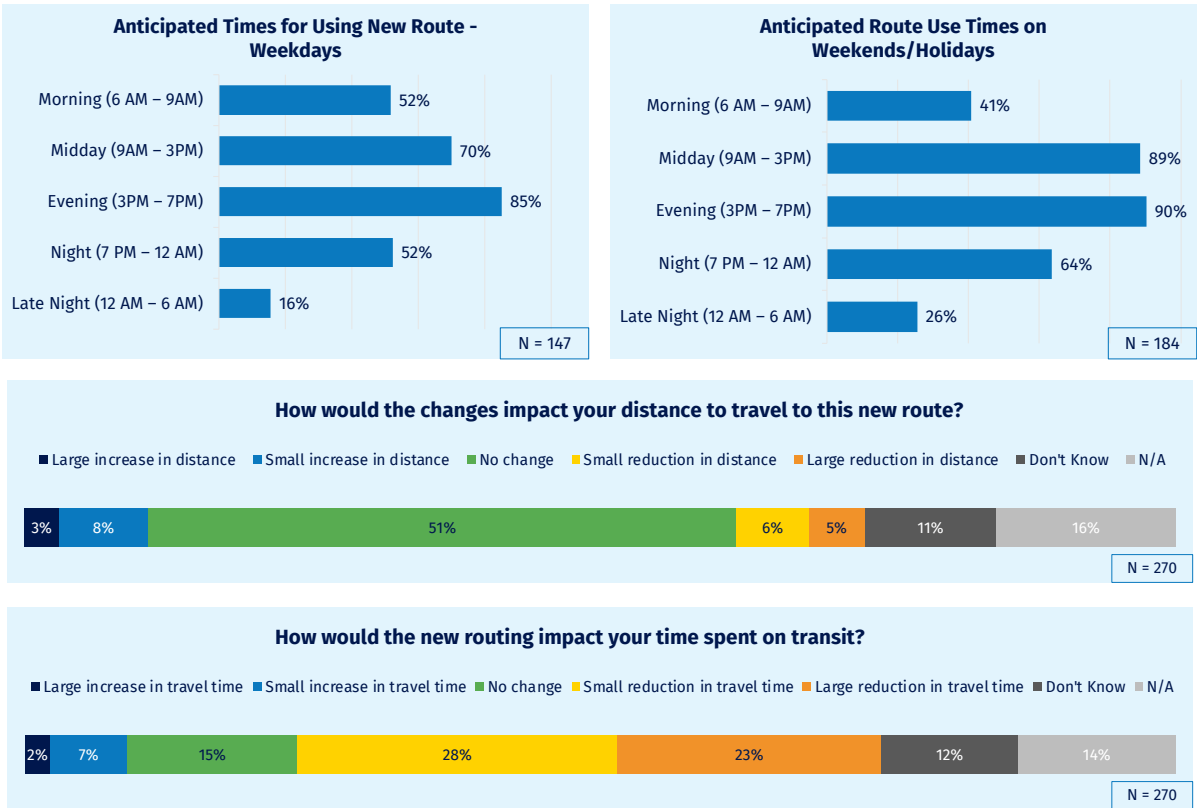
Route 123x



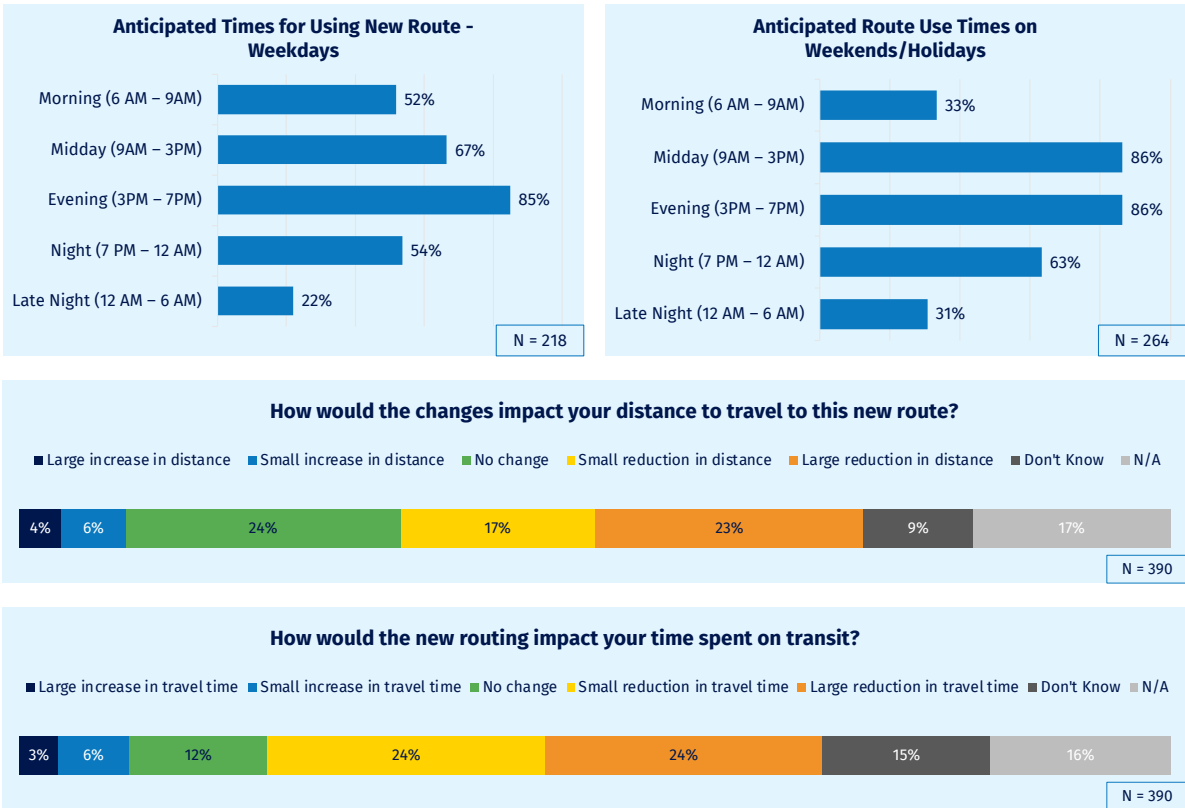
Route 240x



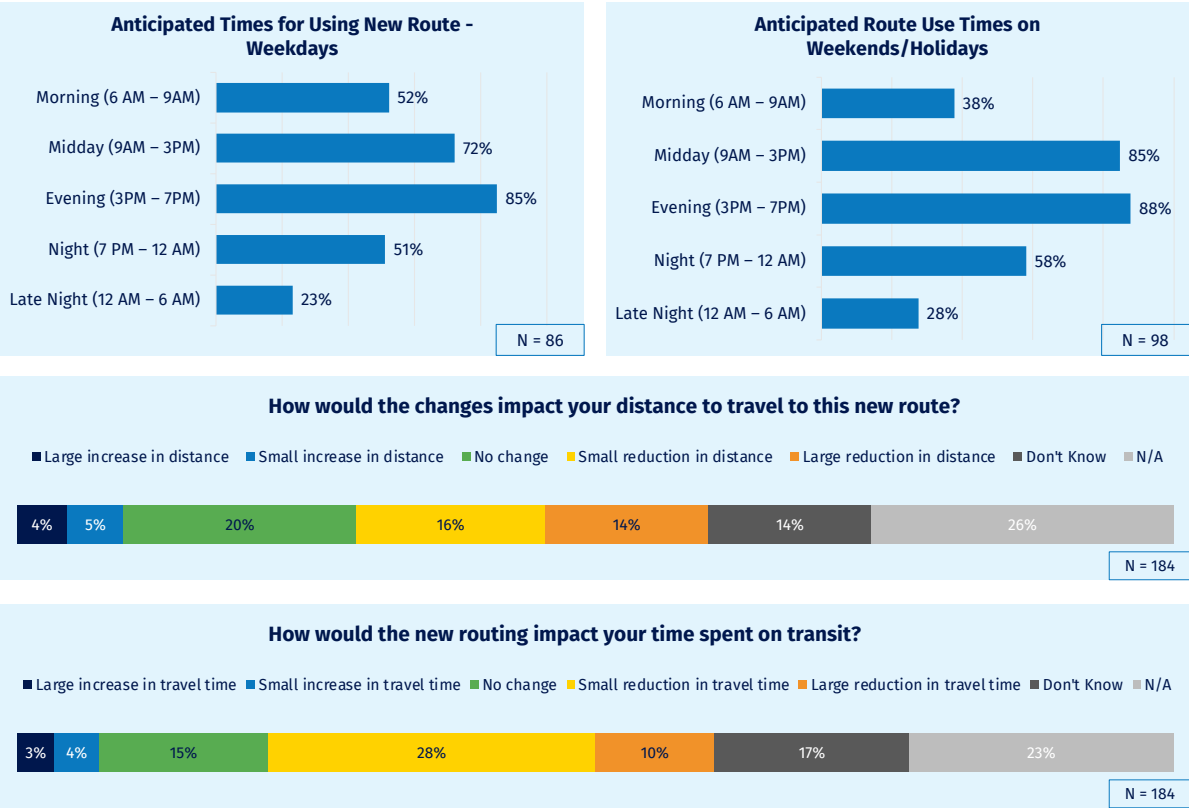
Route 250x



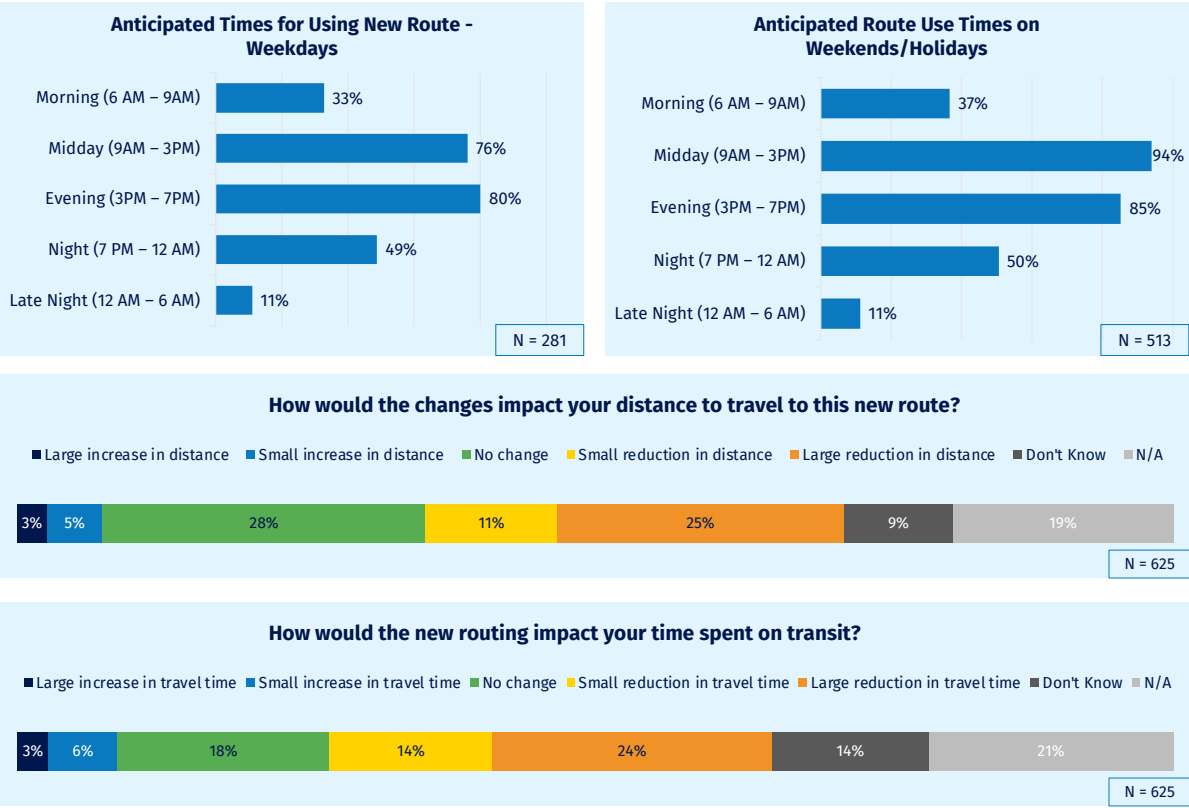
New Route A



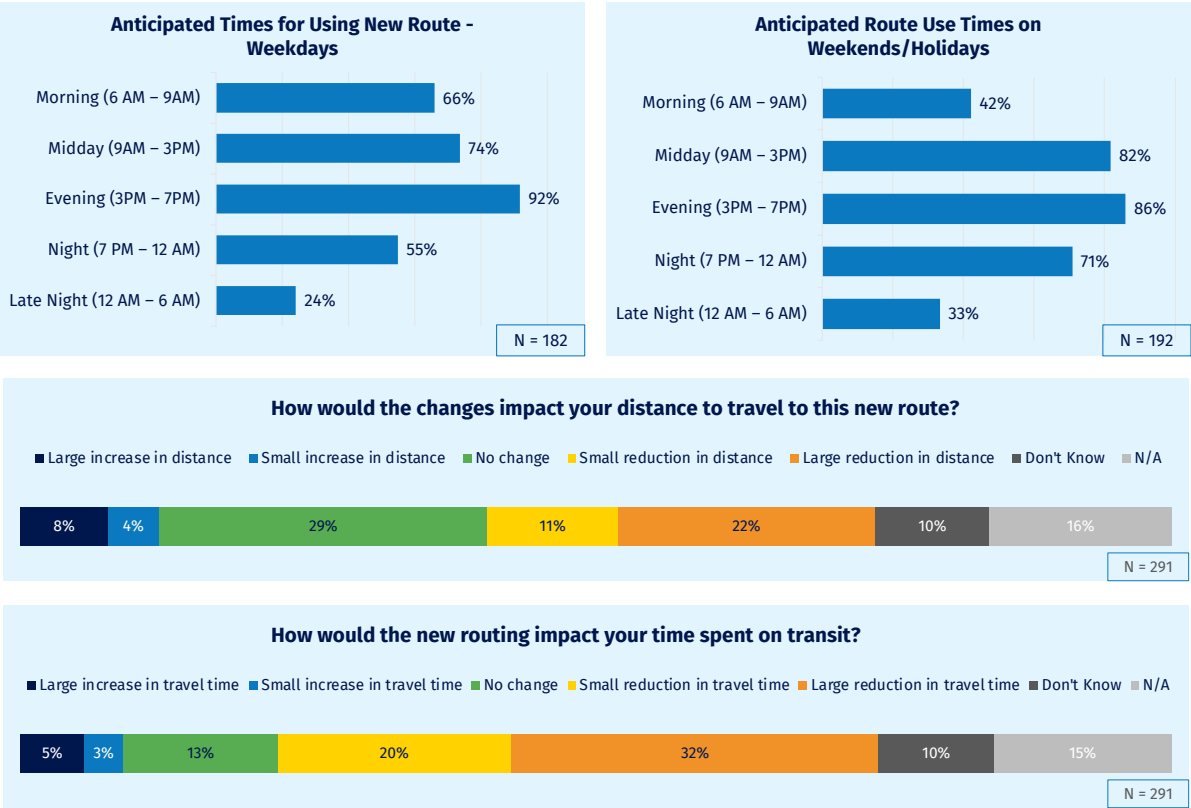
New Route B



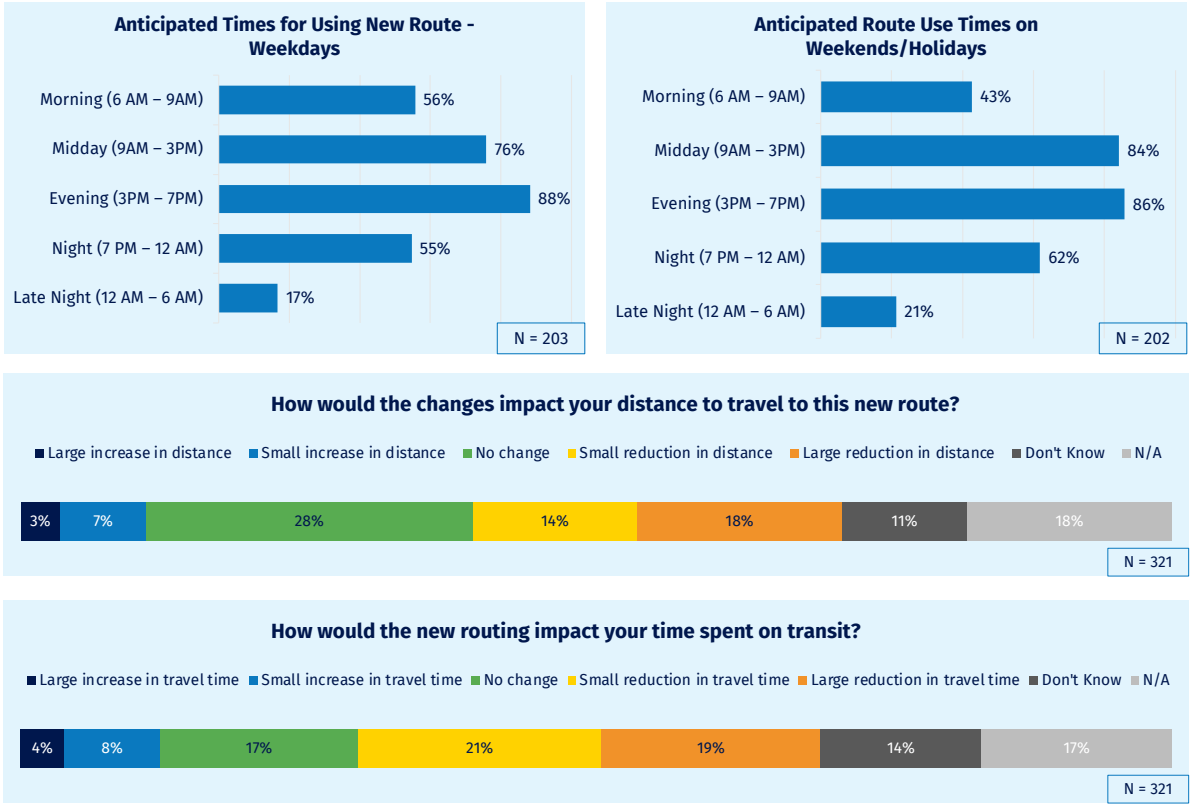
New Route C



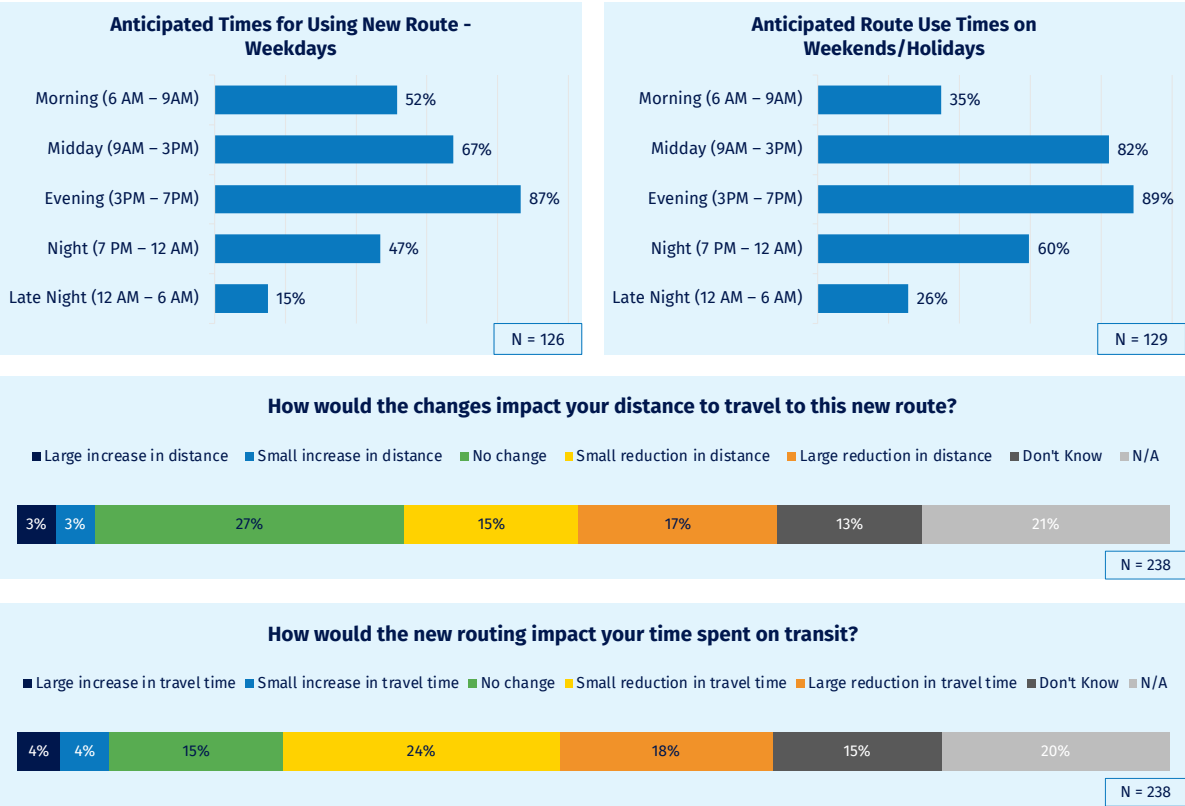
New Route D



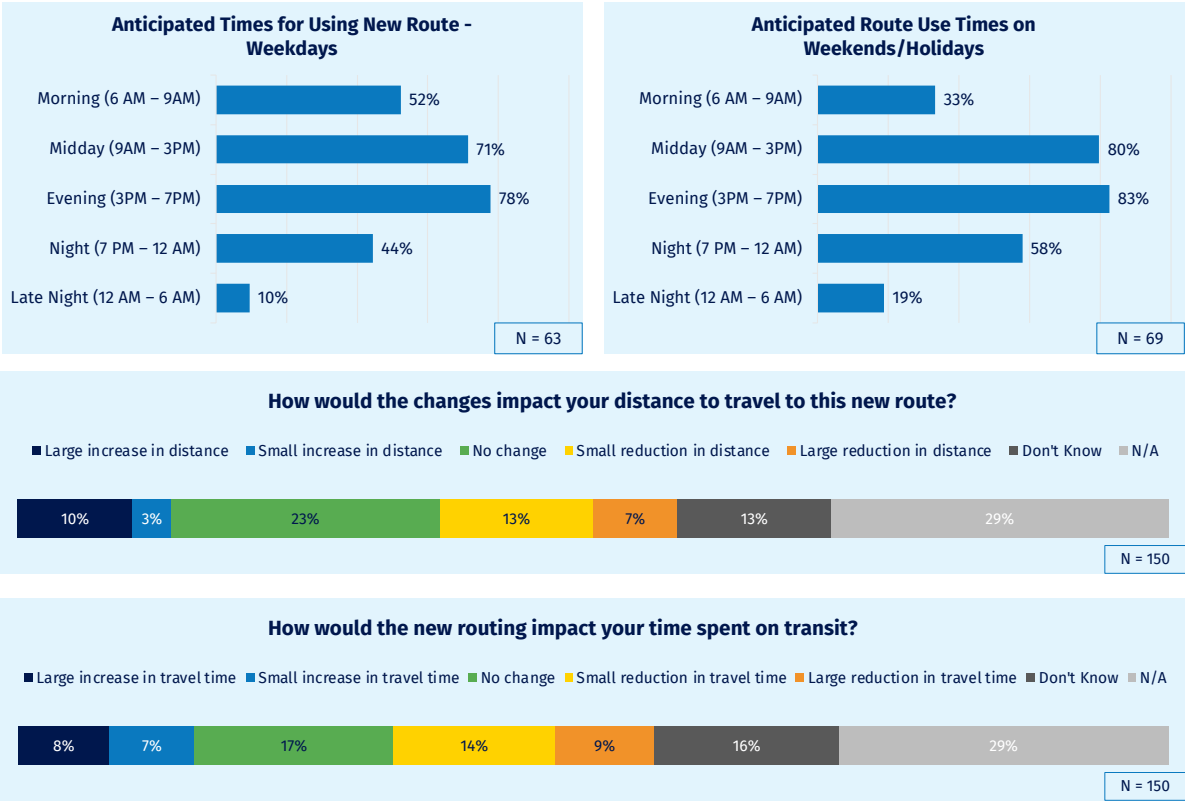
New Route E



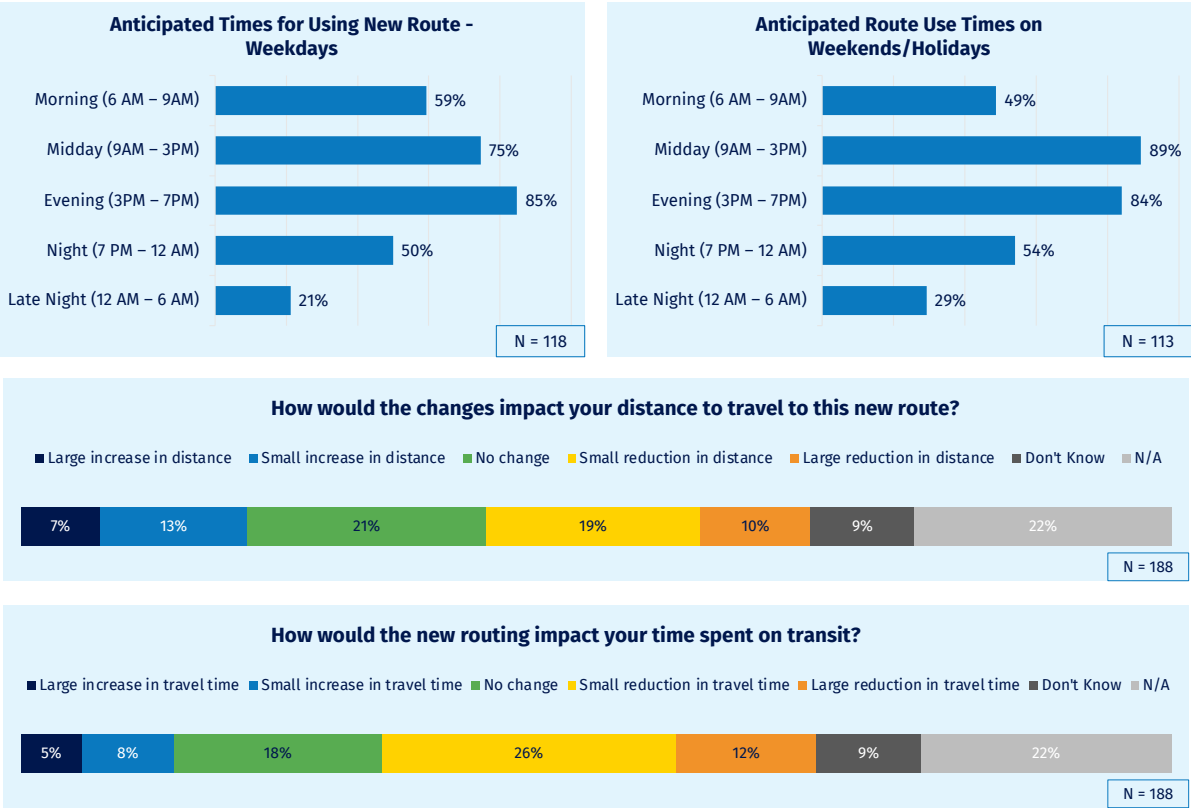
New Route F



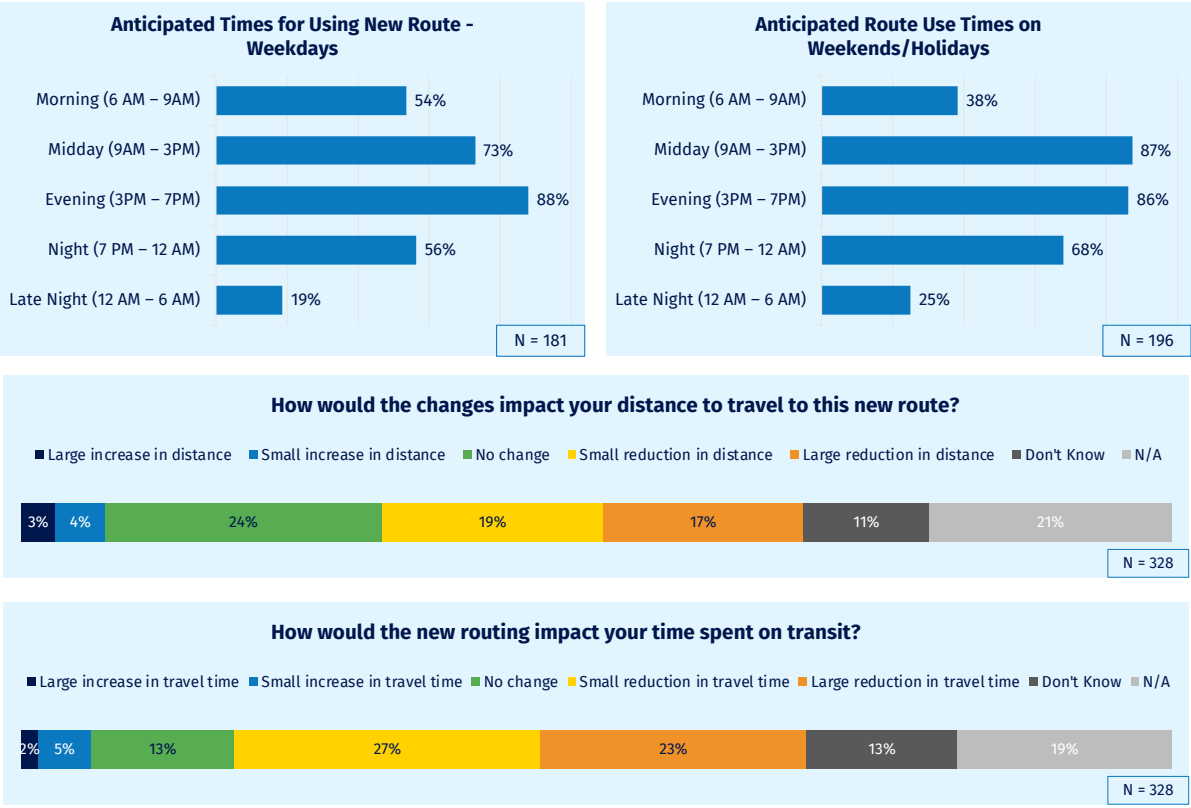
New Route G



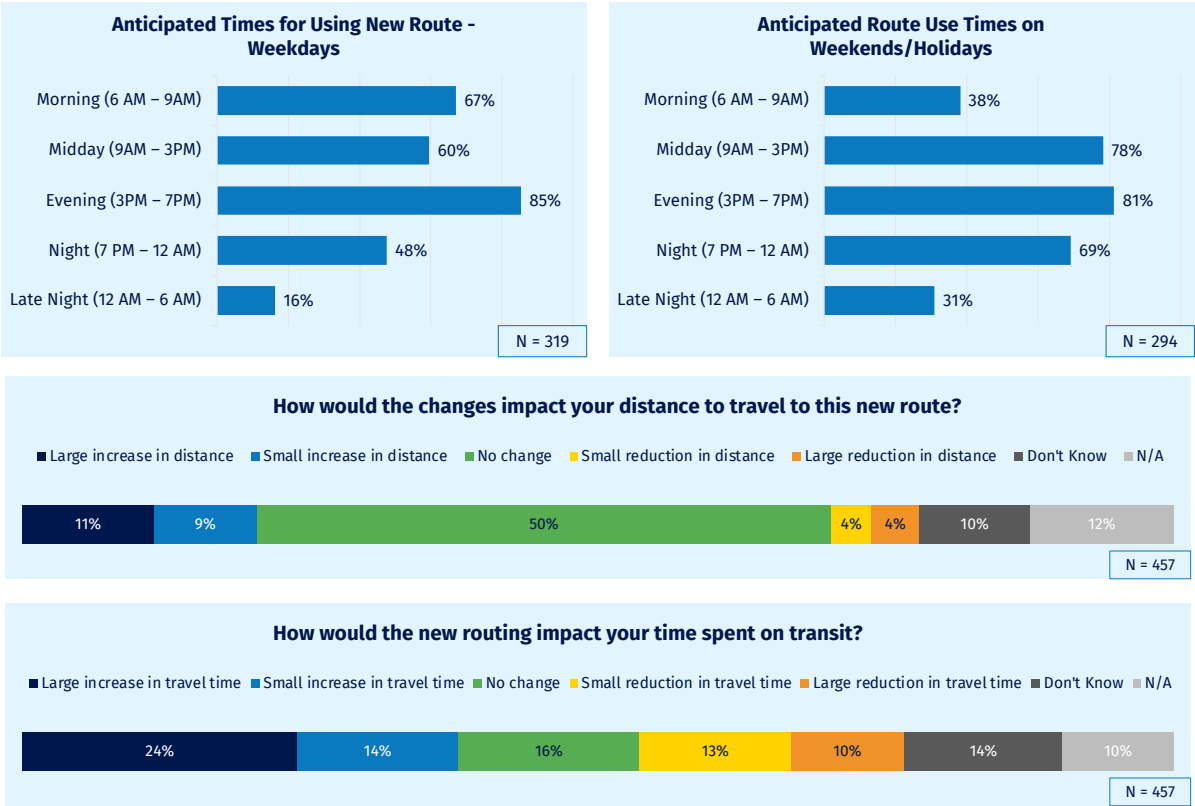
New Route H



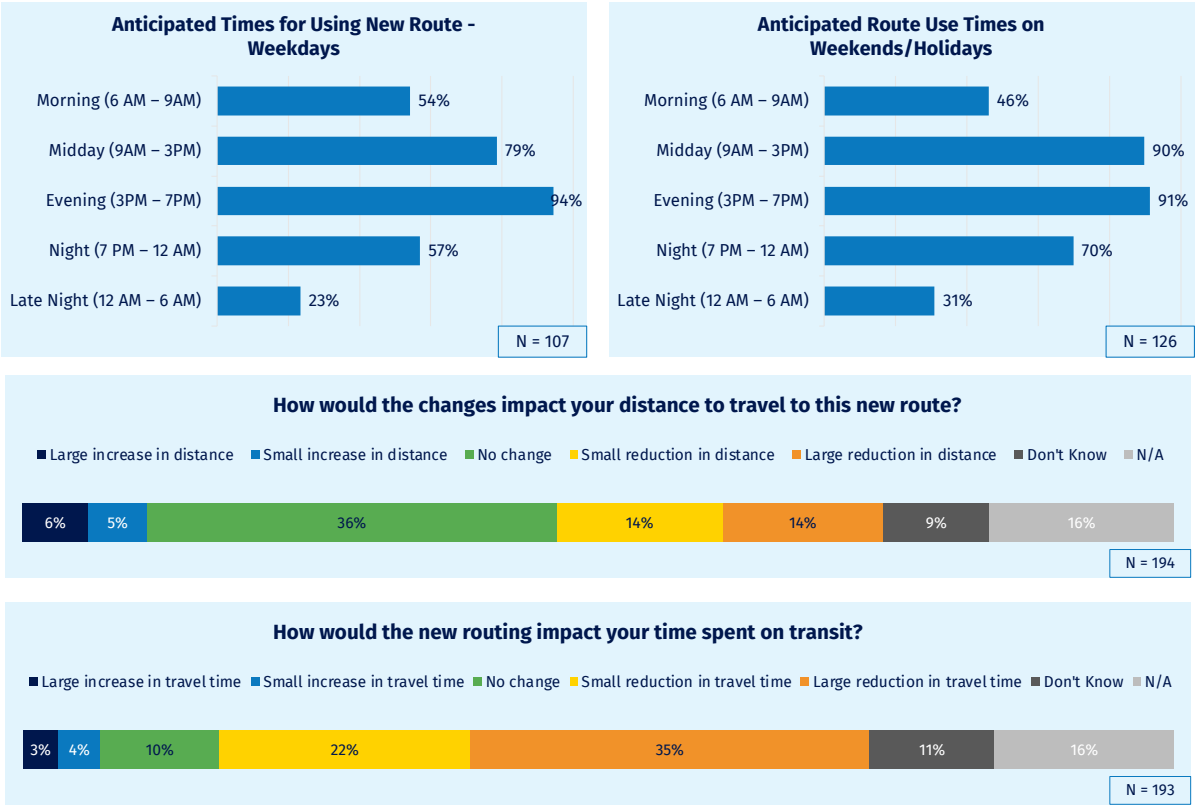
New Route I



New Route J

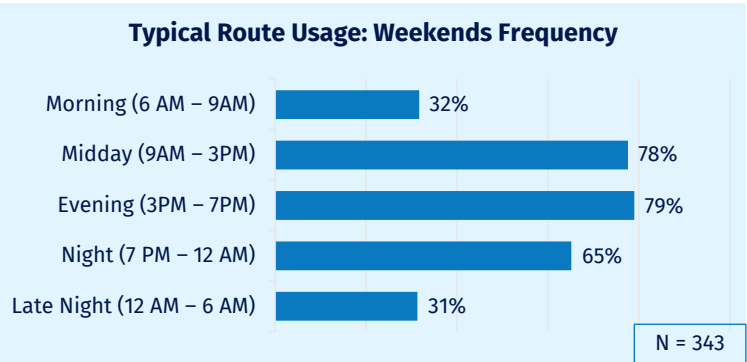
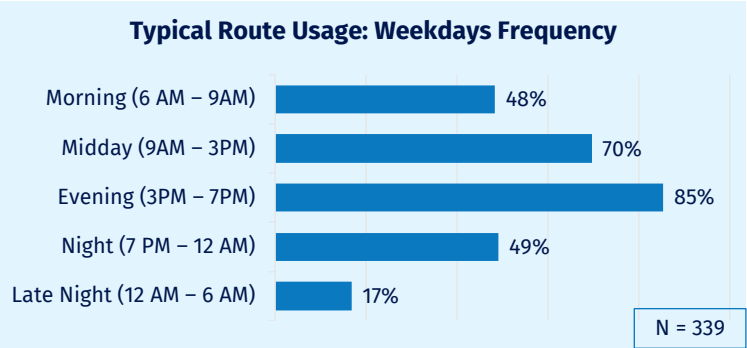
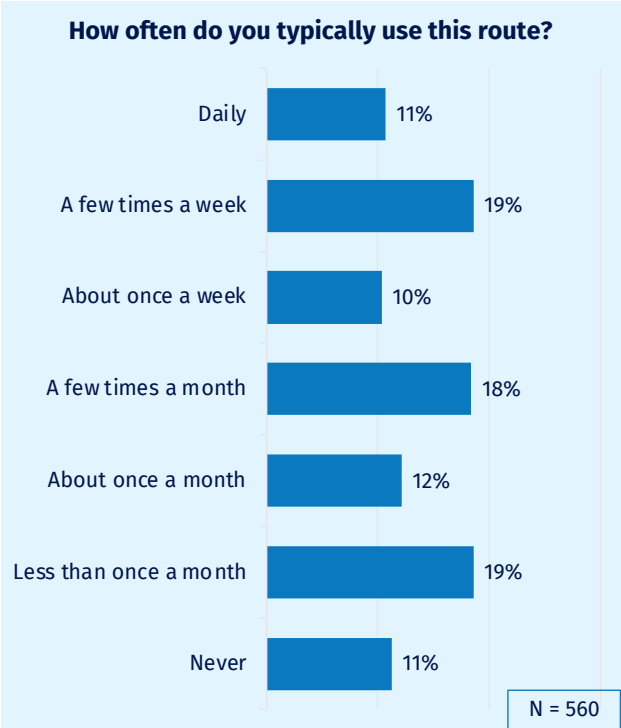


New Route K

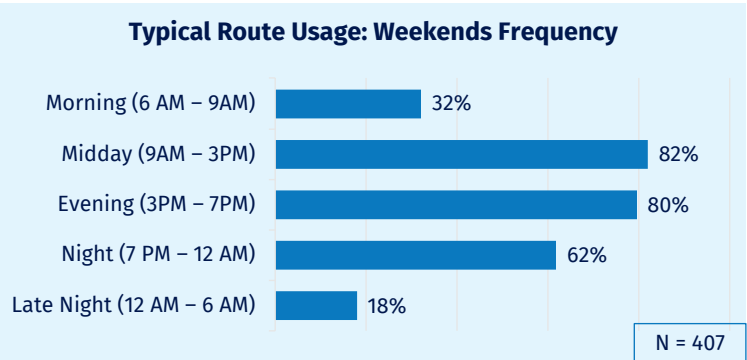
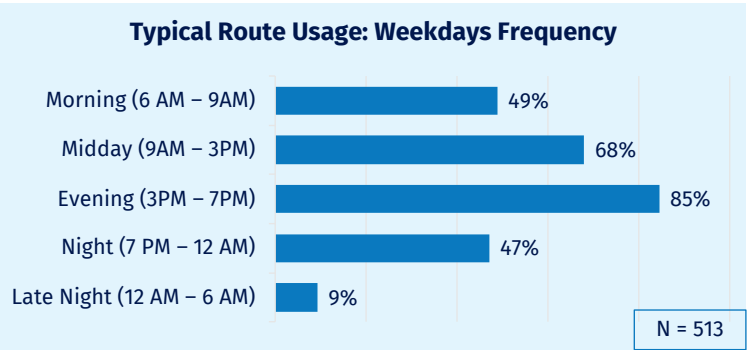
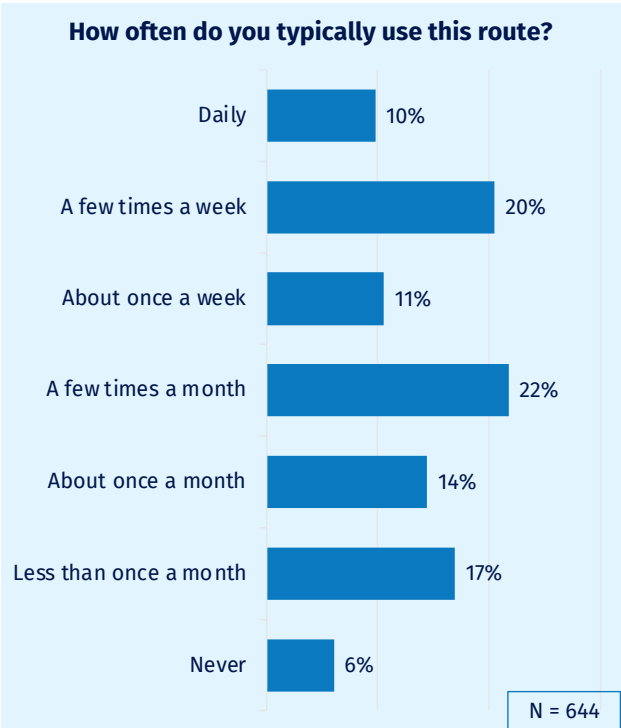


Existing Bus Routes Proposed to Be Removed

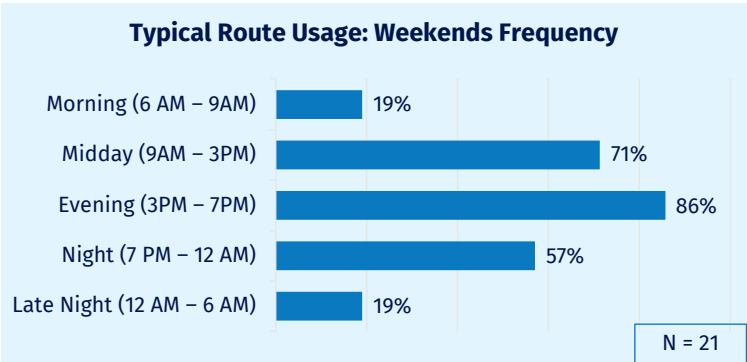
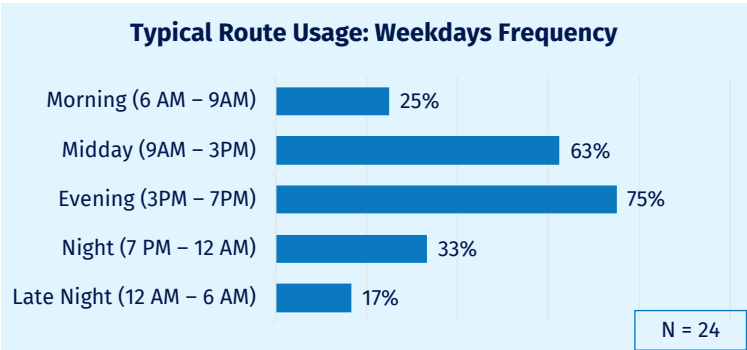
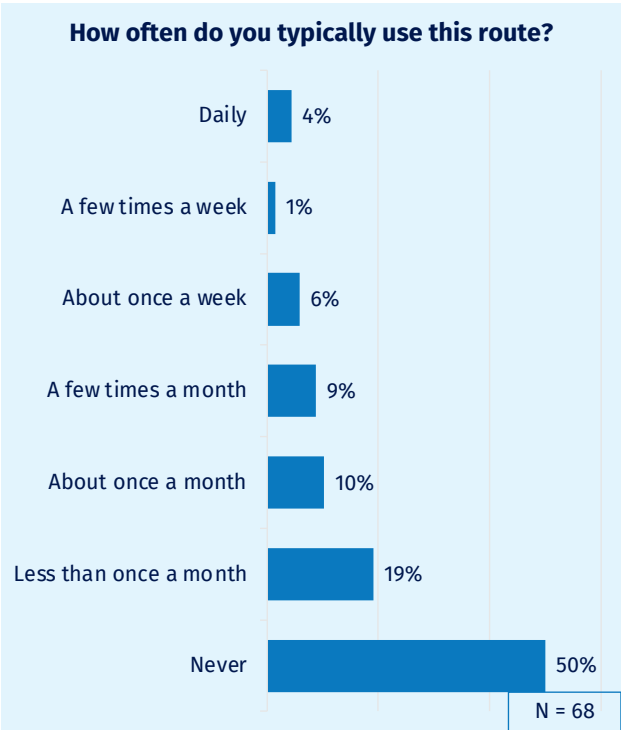
Route 14



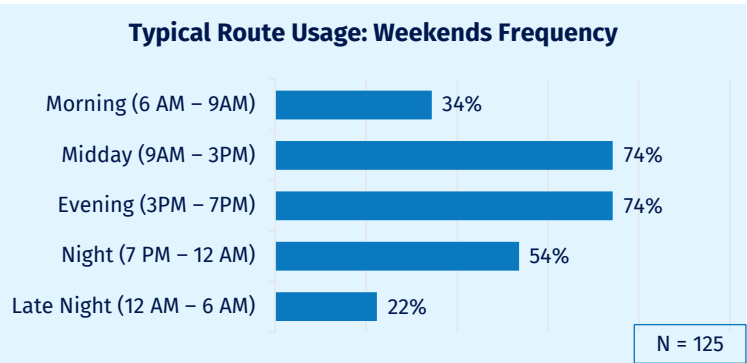
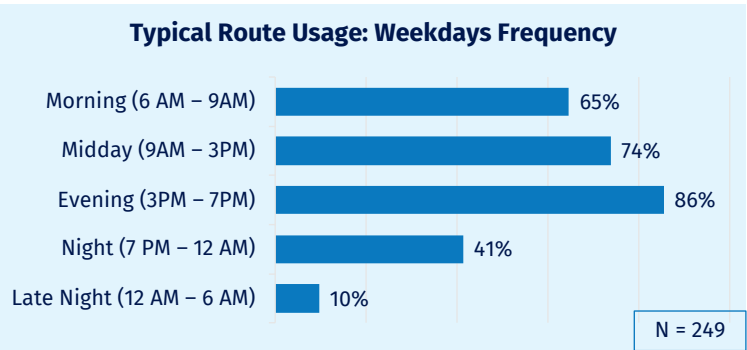
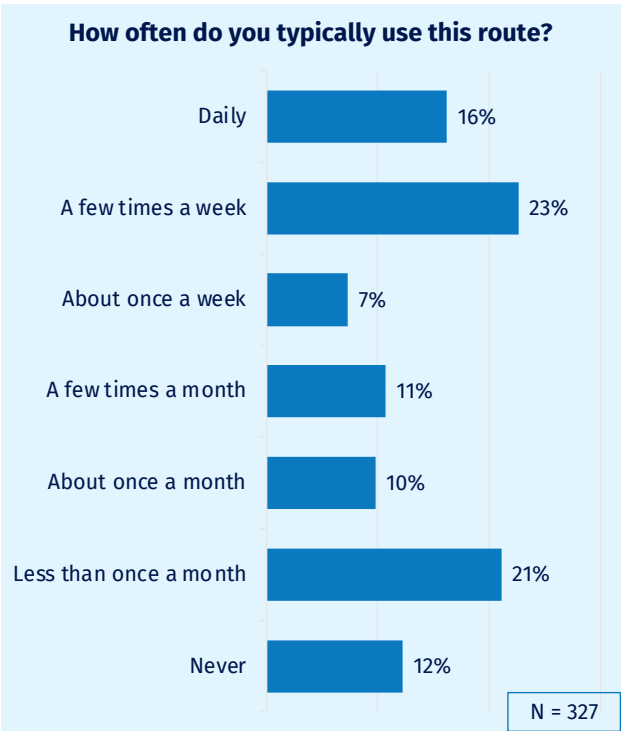
Route 84



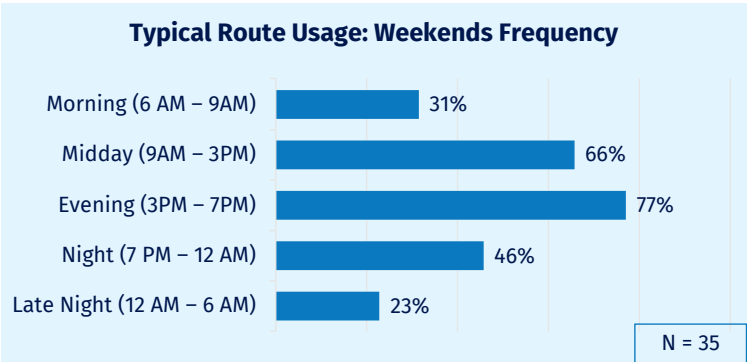
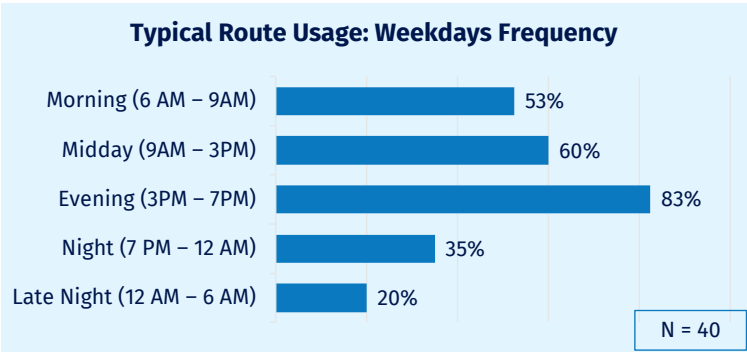
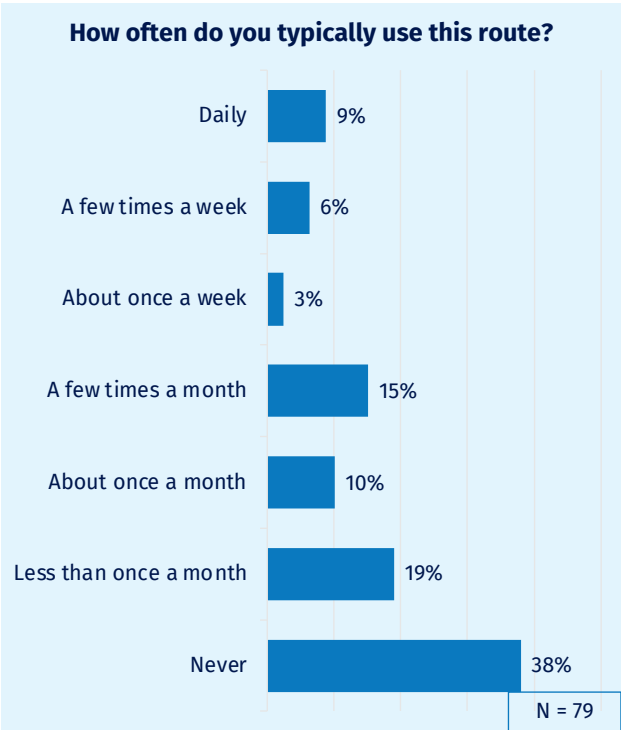
Route 132



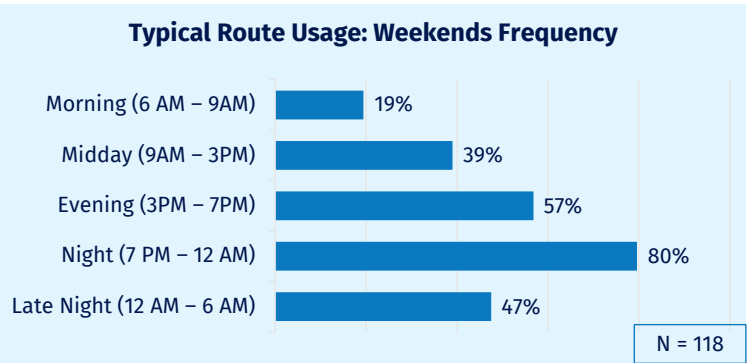
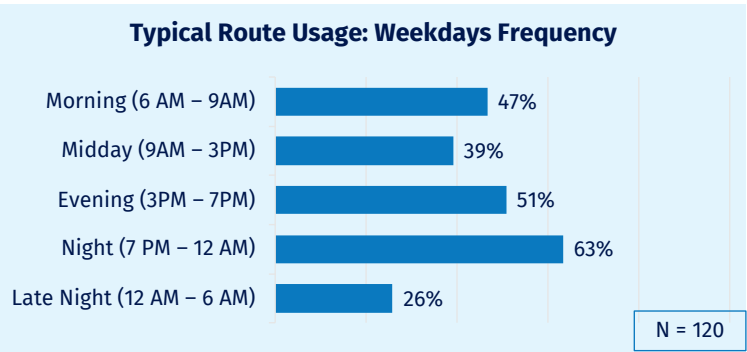
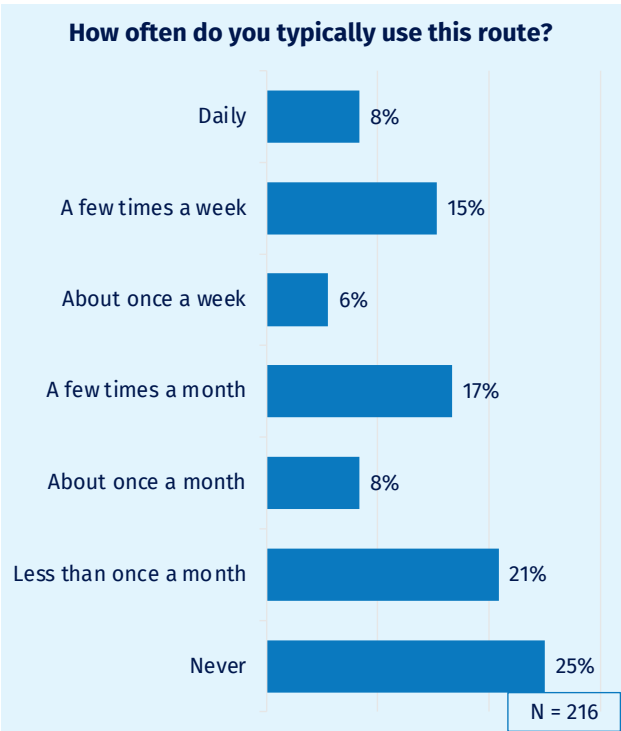
Route 145



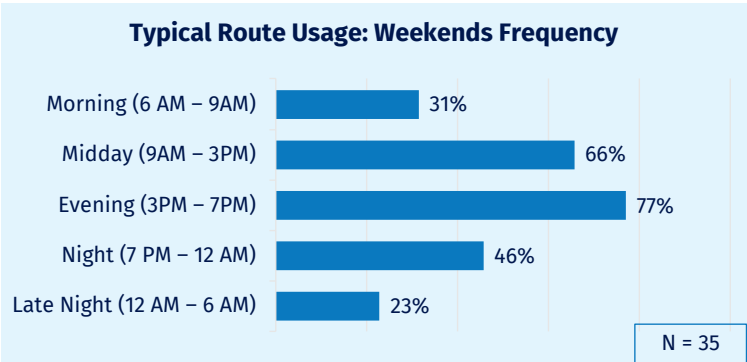
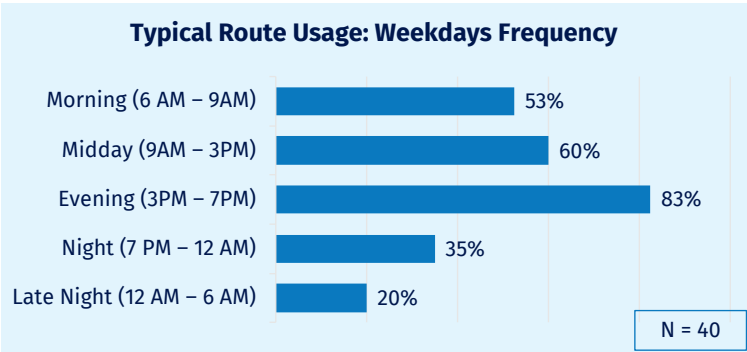
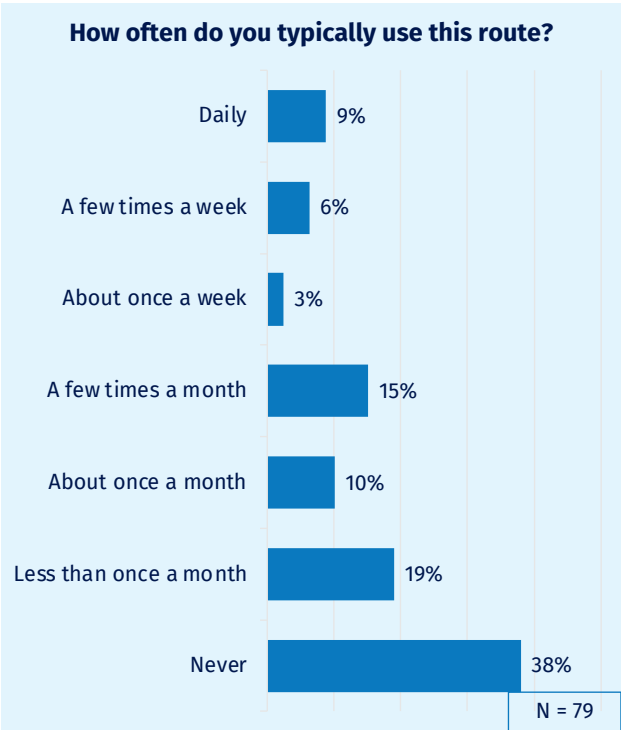
Route 146



Route 209



Route 222



Active Transportation

